**U.S. DEPARTMENT OF COMMERCE**
Malcolm Baldrige, Secretary
**NATIONAL OCEANIC AND ATMOSPHERIC ADMINISTRATION**
James P. Walsh, Acting Administrator
**ENVIRONMENTAL DATA AND INFORMATION SERVICE**
Thomas D. Potter, Director

# Solar - Geophysical Data

NO. 440 APRIL 1981

## Part I (Prompt Reports)

DATA FOR
MARCH 1981
FEBRUARY 1981

**NATIONAL GEOPHYSICAL AND SOLAR - TERRESTRIAL DATA CENTER**
**BOULDER, COLORADO**

For obtaining bulletins on a data exchange basis, send request to: World Data Center A for Solar-Terrestrial Physics, NOAA/EDIS/NGSDC, D631, 325 Broadway, Boulder, Colorado 80303.

For sale through the National Geophysical and Solar-Terrestrial Data Center, NOAA/EDIS, D631, 325 Broadway, Boulder, Colorado 80303. Subscription Price: $48.00 annually for both part I (Prompt Reports) and part II (Comprehensive Reports) or $24.00 annually for either part. Annual supplement containing explanation is included. For foreign mailing add $32.00 for both parts or $16.00 for either part. Single issue price is $2.00 for either part and $1.75 for the extra issue. Make checks and money orders payable to: Department of Commerce, NOAA/NGSDC. Note: $3.00 handling charge per order.

To standardize referencing these reports in the open literature, the following format is recommended:
Solar-Geophysical Data, 426 Part I (or Part II), pages, February 1980, U.S. Department of Commerce (Boulder, Colorado, U.S.A. 80303).

# SOLAR-GEOPHYSICAL DATA

No. 440

*Issued in two parts*

Helen E. Coffey, Editor

J. Virginia Lincoln, Chief
Solar-Terrestrial Physics Division

## CONTENTS

### Part I (Prompt Reports)

| | PAGE |
|---|---|
| Index for 1980-1981 | 2 |
| Data for March 1981 | 3-46 |
| Data for February 1981 | 47-156 |
| Late Data | 157-160 |
| Cosmic Rays Alert, Deep River, Climax Jan 1981 | |
| Geomagnetic Indices Jan 1981 | |
| Hourly Equatorial Dst Values | |

### Part II (Comprehensive Reports)

| | |
|---|---|
| Index for 1980-1981 | 2 |
| Data for October 1980 | 3-39 |
| Note on Delay of Solar Flare Data | 4 |
| Miscellaneous Data | 41-48 |
| Energetic Solar Particles IMP 8 April 1980 | |
| Synoptic Solar Maps Jul 5-Aug 29, 1980 | |
| Active Regions Jul 5-Aug 29, 1980 | |

DETAILED COVERAGE FOR 1980-81 PUBLISHED IN "SOLAR-GEOPHYSICAL DATA"

| | | 1980 Mar | Apr | May | Jun | Jul | Aug | Sep | Oct | Nov | Dec | 1981 Jan | Feb | Mar |
|---|---|---|---|---|---|---|---|---|---|---|---|---|---|---|
| A. | SOLAR AND INTERPLANETARY PHENOMENA | | | | | | | | | | | | | |
| A.1 | Sunspot Drawings | 429A 42 | 430A 52 | 431A 48 | 432A 50 | 433A 48 | 434A 46 | 435A 50 | 436A 50 | 437A 60 | 438A 44 | 439A 46 | 440A 52 | |
| A.2a | Zurich Provisional Relative Sunspot Numbers Rz | 428A 10 | 429A 9 | 430A 11 | 431A 11 | 432A 11 | 433A 11 | 434A 11 | 435A 11 | 436A 11 | 437A 11 | --- | --- | --- |
| A.2aa | International Provisional Relative Sunspot Numbers $R_I$ | | | | | | | | | | | 438A 11 | 439A 9 | 440A 11 |
| A.2b | Zurich Final Sunspot Numbers Rz | 440A 10 | 440A 10 | 440A 10 | 440A 10 | 440A 10 | 440A 10 | 440A 10 | 440A 10 | 440A 10 | 440A 10 | | | |
| A.2c | American Relative Sunspot Numbers Ra | 428A 10 | 429A 9 | 430A 11 | 431A 11 | 432A 11 | 433A 11 | 434A 11 | 435A 11 | 436A 11 | 437A 11 | 438A 11 | 439A 9 | 440A 11 |
| A.3a | Mt. Wilson Magnetograms | 429A 42 | 430A 52 | 431A 48 | 432A 50 | 433A 48 | 434A 46 | 435A 50 | 436A 50 | 437A 60 | 438A 44 | 439A 46 | 440A 52 | |
| A.3b | Mt. Wilson Magnetic Characteristics of Sunspots | 429A104 | 430A112 | 431A110 | 432A110 | 433A110 | 434A108 | 435A110 | 436A112 | 437A120 | 438A106 | 439A108 | 440A108 | |
| A.3c | Kitt Peak Magnetograms | 429A 42 | 430A 52 | 431A 48 | 432A 50 | 433A 48 | 434A 46 | 435A 50 | 436A 50 | 437A 60 | 438A 44 | 439A 46 | 440A 52 | |
| A.3d | Mean Solar Magnetic Field (Stanford) | 428A 34 | 429A 35 | 430A 44 | 431A 41 | 432A 42 | 433A 40 | 434A 38 | 435A 42 | 436A 42 | 437A 48 | 438A 36 | 439A 38 | 440A 46 |
| A.3e | Stanford Magnetograms | 429A 42 | 430A 52 | 431A 48 | 432A 50 | 433A 48 | 434A 46 | 435A 50 | 436A 50 | 437A 60 | 438A 44 | 439A 46 | 439A 52 | |
| A.4 | H-alpha Filtergrams | 429A 42 | 430A 52 | 431A 48 | 432A 50 | 433A 48 | 434A 46 | 435A 50 | 436A 50 | 437A 60 | 438A 44 | 439A 46 | 440A 52 | |
| A.5 | Calcium Plage Drawings - Mt. Wilson | 429A 42 | 430A 52 | 431A 48 | 432A 50 | 433A 48 | 434A 46 | 435A 50 | 436A 50 | 437A 60 | 438A 44 | 439A 46 | 440A 52 | |
| A.5a | Calcium Plage (Mt. Wilson) and Sunspot Regions | 429A104 | 430A112 | 431A110 | 432A110 | 433A110 | 434A108 | 435A110 | 436A112 | 437A120 | 438A106 | 439A108 | 440A108 | |
| A.5b | Mt. Wilson Daily Calcium Plage Indices | 429A115 | 430A123 | 431A121 | 432A128 | 433A127 | 434A125 | 435A127 | 436A127 | 437A134 | 438A121 | 439A123 | 440A121 | |
| A.6 | H-alpha Synoptic Charts | 429A 39 | 430A 48 | 431A 44 | 432A 46 | 433A 44 | | 435A 46 | 436A 46 | 437A 52 | 438A 40 | 439A 42 | 440A 48 | |
| A.6b | Synoptic Chart and Active Regions (Paris) | 436B 96 | 436B 97 | 437B 40 | 438B 33 | 439B120 | 439B121 | 440B 48 | | | | | | |
| A.6c | Stanford Solar Magnetic Field Synoptic Charts | 429A 40 | 430A 49 | 431A 45 | 432A 47 | 433A 45 | 434A 43 | 435A 47 | 436A 47 | 437A 54 | 438A 41 | 439A 43 | 440A 49 | |
| A.6d | Kitt Peak Solar Magnetic Field Synoptic Charts | 429A 41 | 430A 50 | | 432A 48 | 433A 46 | 434A 44 | 435A 48 | 436A 48 | 437A 56 | 438A 42 | 439A 44 | 440A 50 | |
| A.6e | Mass Ejections from the Sun | 434B 56 | 435B 85 | 435B 47 | 436B 46 | 436B 36 | 438D 29 | 439B 28 | 440B 38 | | | | | |
| A.7f | Helium D3 Chromosphere (Big Bear) | 428A 35 | 429A 36 | 430A 41 | 432A167 | 432A 37 | 433A 35 | 436A177 | 436A177 | 436A 39 | 437A 44 | 438A 33 | 439A 39 | |
| A.7g | Helium Synoptic Maps (KPNO) | 431A162 | 430A 51 | 431A 46 | 432A 49 | 433A 47 | 434A 45 | 435A 49 | 436A 49 | 437A 58 | 438A 43 | 439A 45 | 440A 51 | |
| A.7h | Coronal Line Emission (Sac Peak) | 429A 42 | 430A 52 | 431A 48 | 432A 50 | 433A 48 | 434A 46 | 435A 50 | 436A 50 | 437A 60 | 438A 44 | 439A 46 | 440A 52 | |
| A.8aa | 2800 MHz - Daily Values of Solar Flux (ARO-Ottawa) | 428A 10 | 429A 9 | 430A 11 | 431A 11 | 432A 11 | 433A 11 | 433A 11 | 435A 11 | 436A 11 | 437A 11 | 438A 11 | 439A 9 | 440A 11 |
| A.8ac | 2800 MHz - Daily Values of Adj. Solar Flux (ARO-Ottawa) | 428A 10 | 429A 9 | 430A 11 | 431A 11 | 432A 11 | 433A 11 | 433A 11 | 435A 11 | 436A 11 | 437A 11 | 438A 11 | 439A 9 | 440A 11 |
| A.8g | Daily Values of Adjusted Solar Flux (AFGL) | 428A 10 | 429A 9 | 430A 11 | 431A 11 | 432A 11 | 433A 11 | 434A 11 | 435A 11 | 436A 11 | 437A 11 | 438A 11 | 439A 9 | 440A 11 |
| A.10a | 169 MHz - Interferometric Observations (Nancay) | 428A 20 | 429A 22 | 430A 26 | 432A166 | 432A 24 | 433A 22 | 434A 25 | 436A176 | 438A160 | 438A161 | 439A154 | 439A 24 | 440A 29 |
| A.10c | 21 cm East-West Solar Scans (Fleurs) | 429A150 | 429A 25 | 430A 29 | 431A 28 | 432A 27 | 433A 25 | 434A 28 | 435A 30 | 436A 29 | 437A 34 | 438A 24 | 439A 27 | 440A 32 |
| A.10d | 43 cm East-West Solar Scans (Fleurs) | 429A151 | 429A 26 | 430A 30 | 431A 29 | 432A 28 | 433A 26 | 434A 29 | 435A 31 | 436A 30 | 437A 35 | 438A 25 | 439A 28 | 440A 33 |
| A.10e | 10.7 cm East-West Solar Scans (Ottawa-ARO) | 428A 22 | 430A175 | 430A 28 | 431A 27 | 432A 26 | 433A 24 | 434A 27 | 435A 29 | 436A 28 | 437A 33 | 438A 23 | 439A 26 | 440A 31 |
| A.10f | 3 cm East-West Solar Scans (Toyokawa) | 428A 21 | 429A 23 | 430A 27 | 431A 26 | 432A 25 | 433A 23 | 434A 26 | 435A 28 | 436A 27 | 437A 32 | 438A 22 | 439A 25 | 440A 30 |
| A.11g | Solar X-ray (SMS/GOES) (graphs) | 433B 26 | 434B 6 | 435B 41 | 436B 41 | 437B 30 | 438B 23 | 439B 23 | 440B 32 | | | | | |
| A.12bb | Cosmic Ray Protons (Pioneers 8 & 9) | 428A 28 | 429A 32 | 431A160 | 431A 38 | 432A 38 | --- | --- | --- | --- | --- | --- | --- | --- |
| A.12e | Energetic Solar Particles (IMP H & J) | | 440B 42 | | | | | | | | | | | |
| A.13a | Solar Wind (Pioneers 6 & 7) | 428A 27 | 429A 32 | --- | 431A 38 | 432A 39 | 433A 36 | --- | --- | --- | --- | --- | --- | --- |
| A.13ab | Solar Wind (Pioneers 8 & 9) | 428A 28 | 429A 32 | 431A160 | 431A 38 | 432A 38 | 433A 37 | --- | --- | --- | --- | --- | --- | --- |
| A.13d | Solar Wind from IPS Measurements | 428A 30 | 430A164 | 430A 37 | 431A 36 | 432A 34 | 433A 31 | 434A 34 | 435A 37 | 436A 37 | 437A 41 | | | |
| A.13e | Solar Plasma (IMP H & J) | 435B 50 | 434B 5 | 436B100 | 436B 40 | 437B 29 | | | | | | | | |
| A.13f | Solar Wind (Pioneer 12 (Venus)) | 428A 29 | 429A 33 | 431A161 | 431A 39 | 432A 39 | 433A 37 | 435A160 | 435A 43 | 436A 43 | 437A 45 | 437A 37 | --- | --- |
| A.17 | Interplanetary Magnetic Field (Pioneer 9) | 428A 28 | 429A 32 | 431A160 | 431A 38 | 432A 38 | 433A 37 | --- | --- | --- | --- | --- | --- | --- |
| A.17 | Interplanetary Magnetic Field (Pioneer 12) | 429A119 | 430A127 | 431A125 | 432A132 | 433A131 | --- | --- | 436A132 | 438A162 | 438A125 | 439A127 | 440A153 | |
| A.17c | Inferred IP Magnetic Field | 428A 32 | 430A 42 | 430A 42 | 432A 40 | 432A 40 | 433A 38 | 436A 40 | 436A 40 | 436A 40 | 437A 46 | 438A 34 | 439A 36 | 440A 44 |
| A.18 | Interplanetary Electric Field (Pioneer 9) | 428A 28 | 429A 32 | 431A160 | 431A 38 | 432A138 | --- | --- | --- | --- | --- | --- | --- | --- |
| B. | IONOSPHERIC (AND RADIO WAVE PROPAGATION) PHENOMENA | | | | | | | | | | | | | |
| B.52 | Graphs of Transmission Frequency Range | 429A146 | 430A160 | 431A156 | 432A162 | 433A154 | 434A154 | 435A156 | 436A172 | 437A170 | 438A156 | 439A150 | 440A154 | |
| B.53 | Quality Figures Based on Frequency Ranges | 429A148 | 430A159 | 431A155 | 432A164 | 433A156 | 434A153 | 435A158 | 436A174 | 437A169 | 438A155 | 439A152 | 440A156 | |
| C. | FLARE-ASSOCIATED EVENTS | | | | | | | | | | | | | |
| C.1a | Optical Observations Flares | 428A 15 | 429A 14 | 430A 16 | 431A 16 | 432A 16 | 433A 16 | 434A 16 | 435A 16 | 436A 16 | 437A 16 | 438A 16 | 439A 14 | 440A 18 |
| C.1ba | Optical Observations Flares (Standardized Data) | | | | | | | | | | | | | |
| C.1d | Flare Patrol Observations | --- | --- | 430A 46 | 431A 25 | 432A 23 | 433A 21 | 434A 24 | 435A 27 | 436A 26 | 437A 31 | 438A 21 | 439A 23 | 440A 28 |
| C.1d | Flare Patrol Observations | | | | | | | | | | | | | |
| C.1e | Flare Indices (by day) | | | | | | | | | | | | | |
| C.1f | Flare Indices (by Region) | | | | | | | | | | | | | |
| C.3 | Solar Radio Waves - Outstanding Occurrences | 433B 5 | 435B 51 | 435B 5 | 436B 5 | 437B 5 | 438B 5 | 439B 5 | 440B 5 | | | | | |
| | Solar Radio Waves - Fixed Frequencies - Selected | 428A 23 | 429A 27 | 430A 31 | 431A 30 | 432A 29 | 433A 27 | 434A 30 | 435A 32 | 436A 31 | 437A 36 | 438A 26 | 439A 29 | 440A 34 |
| C.4a | Solar Radio Spectral Obs. (Fort Davis) | 429A120 | 430A128 | 431A126 | 432A133 | 433A132 | 434A129 | 435A131 | 436A133 | 437A139 | 439A155 | 439A128 | 440A126 | |
| C.4d | Solar Radio Spectral Obs. (Culgoora) | 429A120 | 430A128 | 431A126 | 432A133 | 433A132 | 434A129 | 435A131 | 436A133 | 437A139 | 438A126 | 439A128 | 440A126 | |
| C.4e | Solar Radio Spectral Obs. (Weissenau) | 429A120 | 430A128 | 431A126 | 432A133 | 434A177 | 434A129 | 435A131 | 436A133 | 437A139 | 438A126 | 439A128 | 440A126 | |
| C.4f | Solar Radio Spectral Obs. (Sagamore Hill) | 429A120 | 430A128 | 431A126 | 433A158 | 433A132 | 434A129 | 435A131 | 436A133 | 437A139 | 438A126 | 439A128 | 440A126 | |
| C.4h | Solar Radio Spectral Obs. (Dwingeloo) | 439A120 | 430A128 | 431A126 | 432A133 | 433A132 | 434A129 | 435A131 | 436A133 | 437A139 | 438A126 | 439A128 | 440A126 | |
| C.4i | Solar Radio Spectral Obs. (Bleien) | 429A120 | 430A128 | 431A126 | 432A133 | 434A177 | 434A129 | 435A131 | 436A133 | 437A139 | 438A126 | 439A128 | 440A126 | |
| C.4j | Solar Radio Spectral Obs. (Manila) | | | | | | | | | | | | | |
| C.4k | Solar Radio Spectral Obs. (Learmonth) | 429A120 | 430A128 | 431A126 | 433A158 | 433A132 | 434A129 | 435A131 | 436A133 | 437A139 | 438A126 | 439A128 | 440A126 | |
| C.4l | Solar Radio Spectral Obs. (Palehua) | 429A120 | 430A128 | 431A126 | 433A158 | 433A132 | 434A129 | 435A131 | 436A133 | 437A139 | 438A126 | 439A128 | 440A126 | |
| C.5e | Solar X-ray (SMS/GOES) (graphs) | 433B 26 | 434B 6 | 435B 41 | 436B 41 | 437B 30 | 438B 23 | 439B 23 | 440B 32 | | | | | |
| C.6 | Sudden Ionospheric Disturbances | 429A116 | 430A124 | 431A122 | 432A129 | 433A128 | 434A126 | 435A128 | 436A128 | 437A135 | 438A122 | 439A124 | 440A122 | |
| D. | GEOMAGNETIC AND MAGNETOSPHERIC PHENOMENA | | | | | | | | | | | | | |
| D.1a | Geomagnetic Indices Kp, Km, Ks, Km, Ap, aa, Cp | 429A142 | 430A155 | 431A151 | 432A158 | 433A150 | 434A147 | 435A152 | 436A166 | 437A163 | 438A149 | 439A145 | 440A149 | |
| D.1ba | 27-day Chart of Kp Indices | 429A144 | 430A157 | 431A153 | 432A160 | 433A152 | 434A149 | 435A154 | 436A168 | 437A165 | 438A151 | 439A147 | 440A151 | |
| D.1c | 27-day Chart of C9 | | | | | | | | | | | | | |
| D.1ca | aa graph 1868 - present | | | | | | | | | | | | | |
| D.1d | Principal Magnetic Storms | 429A145 | 430A158 | 431A154 | 432A161 | 433A153 | 434A152 | 435A155 | 436A171 | 437A168 | 438A154 | 439A148 | 440A152 | |
| D.1e | Reduced Magnetograms | | | | | | | | | | | | | |
| D.1f | Sudden Commencement and Solar Flare Effects | 431A168 | 431A169 | 433A168 | 433A168 | 434A188 | 435A164 | 436A179 | 437A176 | 437A169 | 439A163 | 439A149 | | |
| D.1g | Equatorial Indices Dst | 431A166 | 431A167 | 433A167 | 434A186 | 434A187 | | 436A178 | 436A168 | 437A167 | 438A153 | 440A160 | | |
| D.1h | Geomagnetic Substorm Log (Boulder) | 428A 36 | 429A 37 | 430A 45 | 431A 42 | 432A 43 | 433A 41 | 434A 40 | 435A 44 | 436A 44 | 437A 49 | 438A 38 | 439A 40 | 440A 43 |
| F. | COSMIC RAYS | | | | | | | | | | | | | |
| F.1a | Cosmic Ray Neutron Counts (Deep River) | 429A137 | 430A154 | 432A170 | 433A165 | 434A183 | 434A146 | 435A151 | 436A165 | 438A163 | 439A162 | 440A159 | 440A145 | |
| F.1b | Cosmic Ray Neutron Counts (Climax) | 430A167 | 430A154 | 431A150 | 433A165 | 433A147 | | 436A165 | 438A163 | 438A163 | | 440A159 | | |
| F.1e | Cosmic Ray Neutron Counts (Alert) | 429A137 | 430A154 | 432A170 | 433A165 | 434A183 | 434A146 | 435A151 | 436A165 | 438A163 | 439A162 | 440A159 | 440A145 | |
| F.1h | Cosmic Ray Neutron Counts (Thule) | 429A137 | 430A154 | 431A150 | 432A155 | 433A147 | 434A146 | 435A151 | 436A165 | 437A162 | 438A148 | 439A144 | 440A145 | |
| F.1i | Cosmic Ray Neutron Counts (Kiel) | 429A137 | 430A154 | 431A150 | 432A155 | 433A147 | 434A146 | 435A151 | 436A165 | 437A162 | 438A148 | 439A144 | 440A145 | |
| F.1j | Cosmic Ray Neutron Counts (Tokyo) | 429A137 | 430A154 | 431A150 | 430A155 | 433A147 | 434A146 | 435A151 | 436A165 | 437A162 | 438A148 | 439A144 | 440A145 | |
| F.1l | Cosmic Ray Neutron Counts (Huancayo) | 430A167 | 431A163 | 433A165 | 435A161 | 437A175 | 437A175 | 437A175 | 438A163 | 439A162 | 439A162 | | | |
| H. | MISCELLANEOUS | | | | | | | | | | | | | |
| H.60 | IUWDS Alert Decisions | 428A 4 | 429A 4 | 430A 5 | 431A 5 | 432A 5 | 433A 5 | 434A 5 | 435A 5 | 436A 5 | 437A 5 | 438A 5 | 439A 4 | 44. |
| H.62 | Abbreviated Calendar Record | | | | | | | | | | | | | |

Notes:

"429A 42" listed under 1980 Mar means that the sunspot drawings for Mar 1980 were contained in *Solar-Geophysical Data* Number 429 - Part I, beginning on page 42.

A = Part I, B = Part II.

----- = no data available.
blank = data not yet received.

SGD 440 Part I (Prompt)

# MARCH 1981 DATA

## Contents

| | Page |
|---|---|
| **Alert Periods** | |
| IUWDS Alert Periods (Advance and Worldwide) | 5-9 |
| **Daily Solar Indices** | |
| Relative Sunspot Numbers, $R_Z$, and Daily Solar Flux at 2800 MHz (12 Month Tables) | 10 |
| Daily Solar Indices (Sunspot Numbers and Solar Fluxes) | 11 |
| Observed and Predicted Solar Activity Indices | 12 |
| Smoothed Observed and Predicted Sunspot Numbers | 13 |
| Graph of Observed and Predicted Sunspot Numbers | 14 |
| Graph of Superposition of Cycles 18, 19 and 20 | 15 |
| Graph of Monthly Mean 2800 MHz Solar Flux (Feb 1947-Mar 1981) | 16 |
| Graph of Monthly Mean Sunspot Numbers (Jan 1944-Mar 1981) | 17 |
| **Solar Flares** | |
| H-alpha Solar Flares | 18-27 |
| Intervals of No Flare Patrol Observation | 28 |
| **Solar Radio Emission** | |
| 169 MHz Solar Interferometric Chart - Nancay | 29 |
| 3 cm East-West Solar Scans - Toyokawa | 30 |
| 10.7 cm East-West Solar Scans - ARO, Ottawa | 31 |
| 21 cm East-West Solar Scans - Fleurs | 32 |
| 43 cm East-West Solar Scans - Fleurs | 33 |
| Selected Fixed Frequency Events | 34-41 |
| Selected Solar Noise Bursts | 42 |
| **Solar Wind Measurements** | |
| Interplanetary Scintillations (Data not available at time of publication.) | |
| **Geomagnetic** | |
| Boulder Geomagnetic Substorm Log | 43 |
| **Inferred Interplanetary Magnetic Field Polarities** | 44 |
| **Mean Solar Magnetic Field** | |
| Stanford Mean Solar Magnetic Field (Chart) | 45 |
| Stanford Mean Solar Magnetic Field (Table) | 46 |
| **Coronal Holes** | |
| Helium D3 Chromosphere (Data not available at time of publication.) | |
| **Spacecraft Observations** | |
| Pioneer XII (Pioneer Venus) Solar Wind (Data not available at time of publication.) | |

# ALERT PERIODS

## INTERNATIONAL URSIGRAM AND WORLD DAYS SERVICE

**MARCH 1981**

PRESTO MESSAGES (THE RAPID REPORT OF MAJOR EVENTS)

01 MARCH 1981 PRESTO KAKIOKA 01/0850Z MAGSTORM 01/0737Z
05 MARCH 1981 PRESTO TOYOKAWA 05/0850Z TENFLARE 100 FLUX UNITS 05/0710Z DURATION 10 MINUTES
05 MARCH 1981 PRESTO BOULDER 05/1300Z STRONG MAGSTORM IN PROGRESS 05/1300Z MAGNETIC A GREATER THAN OR EQUAL TO 50
07 MARCH 1981 PRESTO TOYOKAWA 07/0743Z TENFLARE 110 FLUX UNITS 07/0610Z DURATION 40 MINUTES
13 MARCH 1981 PRESTO BOULDER 13/2313Z TENFLARE 350 FLUX UNITS 13/2058Z DURATION 07 MINUTES
21 MARCH 1981 PRESTO BOULDER 21/1725Z TENFLARE 210 FLUX UNITS 21/1611Z DURATION 10 MINUTES
22 MARCH 1981 PRESTO BOULDER 22/1500Z TENFLARE 330 FLUX UNITS 22/2342Z DURATION 20 MINUTES
23 MARCH 1981 PRESTO BOULDER 23/0015Z SOFLARE M8/2B N08W47 22/2340Z DURATION 26 MINUTES
23 MARCH 1981 PRESTO TOYOKAWA 23/0023Z TENFLARE 120 FLUX UNITS 22/2144Z
23 MARCH 1981 PRESTO TOYOKAWA 23/0026Z TENFLARE 110 FLUX UNITS 22/2350Z DURATION 10 MINUTES
25 MARCH 1981 PRESTO BOULDER 25/2049Z SOFLARE X1/2B N09W89 25/2038Z DURATION 46 MINUTES
25 MARCH 1981 PRESTO BOULDER 25/2049Z TENFLARE 220 FLUX UNITS DURATION IN PROGRESS
26 MARCH 1981 PRESTO BOULDER 26/2253Z TENFLARE 310 FLUX UNITS 26/1938Z DURATION 03 MINUTES
28 MARCH 1981 PRESTO TOYOKAWA 28/0413Z TENFLARE 110 FLUX UNITS 28/0403Z DURATION 07 MINUTES
30 MARCH 1981 PRESTO SYDNEY 30/0033Z TENFLARE FLEURS 424 FLUX UNITS MAXIMUM 30/0022Z
30 MARCH 1981 PRESTO BOULDER 30/1430Z PROTON EVENT BEGAN AT 30/1226Z. 13 PROTONS/CM2/SEC/STER AT GREATER THAN 10 MEV AT 30/1230Z
30 MARCH 1981 PRESTO TOYOKAWA 30/0315Z TENFLARE 340 FLUX UNITS 30/0006Z DURATION 90 MINUTES

SUMMARY OF THE GEOALERT WWA MESSAGES

| Message serial number | Date of Issue | Date of observation | Wolf number | 10 cm solar flux | A index | Active Regions: Location Lat-Long | No. of Flares: Total | M | X | Outstanding events | Forecasts: Date | Location Lat-Long | Desc* | Alert Situations |
|---|---|---|---|---|---|---|---|---|---|---|---|---|---|---|
| 060 | 01 | 28 | 184 | 232 | 011 | N14W91 | 0 | 0 | 0 | | 01 | N14W91 | Q | SOLALERT 01/02 |
| | | | | | | S16W36 | 0 | 0 | 0 | | | S16W36 | Q | MAGALERT 01/02 |
| | | | | | | S06W15 | 0 | 0 | 0 | | | S06W15 | Q | |
| | | | | | | S15W04 | 3 | 0 | 0 | | | S15W04 | A | |
| | | | | | | N17W02 | 1 | 0 | 0 | | | N17W02 | Q | |
| | | | | | | S08W02 | 0 | 0 | 0 | | | S08W02 | Q | |
| | | | | | | S14E22 | 3 | 0 | 0 | | | S14W22 | P | |
| | | | | | | S15E51 | 6 | 0 | 0 | | | S15E51 | Q | |
| | | | | | | S04E63 | 0 | 0 | 0 | | | S04E63 | Q | |
| 061 | 02 | 01 | 220 | 231 | 029 | S16W50 | 0 | 0 | 0 | | 02 | S16W50 | Q | SOLALERT 02/XX |
| | | | | | | N21W41 | 0 | 0 | 0 | | | N21W41 | Q | MAGALERT 02/03 |
| | | | | | | S07W28 | 0 | 0 | 0 | | | S07W28 | Q | |
| | | | | | | N18W16 | 0 | 0 | 0 | | | N18W16 | Q | |
| | | | | | | S08W16 | 2 | 0 | 0 | | | S08W16 | Q | |
| | | | | | | S15W16 | 3 | 0 | 0 | | | S15W16 | A | |
| | | | | | | S12E07 | 1 | 0 | 0 | | | S12E07 | P | |
| | | | | | | S13E33 | 3 | 0 | 0 | | | S13E33 | E | |
| | | | | | | S03E47 | 0 | 0 | 0 | | | S03E47 | Q | |
| | | | | | | N04E66 | 1 | 0 | 0 | | | N04E66 | Q | |
| 062 | 03 | 02 | 240 | 246 | 025 | S15W63 | 0 | 0 | 0 | Presto Kakioka 01/0850Z Magstorm 01/0737Z | 03 | S15W63 | Q | SOLALERT 03/05 |
| | | | | | | N21W53 | 0 | 0 | 0 | | | N21W53 | Q | MAGALERT 04 |
| | | | | | | S05W42 | 0 | 0 | 0 | | | S05W42 | Q | |
| | | | | | | S15W30 | 9 | 2 | 0 | | | S15W30 | E | |
| | | | | | | N18W28 | 2 | 0 | 0 | | | N18W28 | Q | |
| | | | | | | S08W27 | 0 | 0 | 0 | | | S08W27 | Q | |
| | | | | | | S12W05 | 7 | 1 | 0 | | | S12W05 | A | |
| | | | | | | S12E20 | 2 | 0 | 0 | | | S12E20 | E | |
| | | | | | | S03E33 | 0 | 0 | 0 | | | S03E33 | Q | |
| | | | | | | N03E53 | 0 | 0 | 0 | | | N03E53 | Q | |
| | | | | | | N08E65 | 0 | 0 | 0 | | | N08E65 | Q | |
| | | | | | | S06E70 | 4 | 0 | 0 | | | S06E70 | Q | |
| 063 | 04 | 03 | 239 | 248 | 005 | S14W79 | 0 | 0 | 0 | | 04 | S14W79 | Q | SOLALERT 04/05 |
| | | | | | | N21W68 | 0 | 0 | 0 | | | N21W68 | E | MAGALERT MINOR 04/05 |
| | | | | | | S07W56 | 0 | 0 | 0 | | | S07W56 | Q | |
| | | | | | | N18W42 | 0 | 0 | 0 | | | N18W42 | Q | |
| | | | | | | S09W42 | 0 | 0 | 0 | | | S09W42 | Q | |
| | | | | | | S17W41 | 1 | 0 | 0 | | | S17W41 | A | |
| | | | | | | S12W20 | 0 | 0 | 0 | | | S12W20 | A | |
| | | | | | | S12E08 | 0 | 0 | 0 | | | S12E08 | E | |
| | | | | | | S03E21 | 0 | 0 | 0 | | | S03E21 | Q | |
| | | | | | | N04E42 | 0 | 0 | 0 | | | N04E42 | Q | |
| | | | | | | N10E56 | 0 | 0 | 0 | | | N10E56 | Q | |
| | | | | | | S03E59 | 1 | 0 | 0 | | | S03E59 | E | |
| 064 | 05 | 04 | 255 | 255 | 012 | S14W90 | 0 | 0 | 0 | | 05 | S14W90 | Q | SOLALERT 05 |
| | | | | | | N19W80 | 1 | 0 | 0 | | | N19W80 | E | MAGALERT MINOR 05/06 |
| | | | | | | N17W58 | 0 | 0 | 0 | | | N17W58 | Q | |
| | | | | | | S16W55 | 5 | 2 | 0 | | | S16W55 | A | |
| | | | | | | S12W31 | 3 | 0 | 0 | | | S12W31 | A | |
| | | | | | | N08W27 | 1 | 0 | 0 | | | N08W27 | Q | |
| | | | | | | S12W07 | 0 | 0 | 0 | | | S12W07 | E | |
| | | | | | | S03E09 | 0 | 0 | 0 | | | S03E09 | Q | |
| | | | | | | N05E27 | 0 | 0 | 0 | | | N05E27 | Q | |
| | | | | | | N10E41 | 1 | 0 | 0 | | | N10E41 | Q | |
| | | | | | | S04E44 | 4 | 0 | 0 | | | S04E44 | E | |
| | | | | | | N13E59 | 0 | 0 | 0 | | | N13E59 | Q | |
| | | | | | | N26E61 | 1 | 0 | 0 | | | N26E61 | E | |
| 065 | 06 | 05 | 228 | 231 | 052 | N17W68 | 0 | 0 | 0 | Presto Toyokawa 05/0850Z Tenflare 100 Flux Units 05/0710Z Duration 10 Minutes. Presto Boulder 05/1300Z Strong Magstorm in Progress 05/1300Z Magnetic A Greater Than or Equal to 50 | 06 | N17W68 | Q | SOLALERT 06/XX |
| | | | | | | S16W68 | 4 | 0 | 0 | | | S16W68 | A | MAGALERT 06/07 |
| | | | | | | S12W43 | 1 | 0 | 0 | | | S12W43 | E | |
| | | | | | | N09W38 | 0 | 0 | 0 | | | N09W38 | E | |
| | | | | | | S11W20 | 0 | 0 | 0 | | | S11W20 | E | |
| | | | | | | S03W05 | 0 | 0 | 0 | | | S03W05 | Q | |
| | | | | | | N05E15 | 2 | 1 | 0 | | | N05E15 | Q | |
| | | | | | | N09E29 | 0 | 0 | 0 | | | N09E29 | Q | |
| | | | | | | S04E30 | 3 | 1 | 0 | | | S04E30 | A | |
| | | | | | | N13E48 | 2 | 0 | 0 | | | N13E48 | Q | |
| | | | | | | N27E49 | 0 | 0 | 0 | | | N27E49 | Q | |
| | | | | | | N25E52 | 0 | 0 | 0 | | | N25E52 | E | |
| 066 | 07 | 06 | 204 | 216 | 010 | N19W82 | 0 | 0 | 0 | | 07 | N19W82 | Q | SOLALERT 07/XX |
| | | | | | | S16W82 | 1 | 1 | 0 | | | S16W82 | E | MAGNIL |
| | | | | | | S11W58 | 0 | 0 | 0 | | | S11W58 | E | |
| | | | | | | N09W52 | 0 | 0 | 0 | | | N09W52 | Q | |
| | | | | | | S11W34 | 0 | 0 | 0 | | | S11W34 | E | |
| | | | | | | S02W19 | 0 | 0 | 0 | | | S02W19 | Q | |
| | | | | | | N14E00 | 0 | 0 | 0 | | | N14E00 | Q | |
| | | | | | | N11E12 | 0 | 0 | 0 | | | N11E12 | Q | |
| | | | | | | S04E19 | 1 | 0 | 0 | | | S04E19 | E | |
| | | | | | | N28E32 | 0 | 0 | 0 | | | N28E32 | Q | |
| | | | | | | N13E35 | 0 | 0 | 0 | | | N13E35 | Q | |
| | | | | | | N24E39 | 0 | 0 | 0 | | | N24E39 | Q | |
| | | | | | | N08E65 | 0 | 0 | 0 | | | N08E65 | | |

# ALERT PERIODS

## INTERNATIONAL URSIGRAM AND WORLD DAYS SERVICE

MARCH 1981

SUMMARY OF THE GEOALERT WWA MESSAGES

| Message serial number | Date of issue | Date of observation | Wolf number | 10 cm solar flux | A index | Active Regions Location Lat-Long | No of Flares Total | M | X | Outstanding events | Forecasts Date | Location Lat-Long | Desc* | Alert Situations |
|---|---|---|---|---|---|---|---|---|---|---|---|---|---|---|
| 067 | 08 | 07 | 207 | 205 | 017 | S18W96 | 1 | 1 | 0 | | 08 | S18W96 | E | SOLNIL |
| | | | | | | S12W72 | 2 | 0 | 0 | | | S12W72 | E | MAGQUIET |
| | | | | | | N08W66 | 0 | 0 | 0 | | | N08W66 | Q | |
| | | | | | | S12W51 | 0 | 0 | 0 | | | S12W51 | Q | |
| | | | | | | S03W34 | 0 | 0 | 0 | | | S03W34 | Q | |
| | | | | | | N09W22 | 1 | 0 | 0 | | | N09W22 | Q | |
| | | | | | | N03W15 | 1 | 0 | 0 | | | N03W15 | Q | |
| | | | | | | N12W03 | 1 | 0 | 0 | | | N12W03 | Q | |
| | | | | | | S04E05 | 1 | 0 | 0 | | | S04E05 | A | |
| | | | | | | N28E15 | 0 | 0 | 0 | | | N28E15 | Q | |
| | | | | | | N16E20 | 1 | 0 | 0 | | | N16E20 | Q | |
| | | | | | | N25E25 | 0 | 0 | 0 | | | N25E25 | Q | |
| | | | | | | N09E54 | 4 | 0 | 0 | | | N09E54 | Q | |
| 068 | 09 | 08 | 215 | 205 | 009 | S12W85 | 0 | 0 | 0 | | 09 | S12W85 | E | SOLQUIET |
| | | | | | | S12W64 | 1 | 0 | 0 | | | S12W64 | Q | MAGQUIET |
| | | | | | | S03W47 | 0 | 0 | 0 | | | S03W47 | Q | |
| | | | | | | N10W34 | 0 | 0 | 0 | | | N10W34 | Q | |
| | | | | | | N03W29 | 0 | 0 | 0 | | | N03W29 | Q | |
| | | | | | | N12W16 | 0 | 0 | 0 | | | N12W16 | Q | |
| | | | | | | S09W11 | 0 | 0 | 0 | | | S09W11 | Q | |
| | | | | | | S04W10 | 1 | 0 | 0 | | | S04W10 | E | |
| | | | | | | N28E03 | 2 | 0 | 0 | | | N28E03 | Q | |
| | | | | | | N25E13 | 1 | 0 | 0 | | | N25E13 | Q | |
| | | | | | | N17E14 | 0 | 0 | 0 | | | N17E14 | Q | |
| | | | | | | N08E39 | 9 | 0 | 0 | | | N08E39 | E | |
| | | | | | | N11E47 | 0 | 0 | 0 | | | N11E47 | Q | |
| | | | | | | S05E75 | 0 | 0 | 0 | | | S05E75 | Q | |
| 069 | 10 | 09 | 209 | 206 | 004 | S10W76 | 0 | 0 | 0 | Presto Toyokawa | 10 | S10W76 | Q | SOLQUIET |
| | | | | | | S02W61 | 0 | 0 | 0 | 07/0743Z Tenflare | | S02W61 | Q | MAGQUIET |
| | | | | | | N04W42 | 0 | 0 | 0 | 110 Flux Units | | N04W42 | Q | |
| | | | | | | N11W30 | 1 | 0 | 0 | 07/0610Z Duration | | N11W30 | Q | |
| | | | | | | S04W22 | 0 | 0 | 0 | 40 Minutes. | | S04W22 | E | |
| | | | | | | N24E01 | 0 | 0 | 0 | | | N24E01 | Q | |
| | | | | | | N12E13 | 0 | 0 | 0 | | | N12E13 | Q | |
| | | | | | | N08E25 | 11 | 1 | 0 | | | N08E25 | E | |
| | | | | | | N10E35 | 0 | 0 | 0 | | | N10E35 | Q | |
| | | | | | | S05E62 | 1 | 0 | 0 | | | S05E62 | Q | |
| 070 | 11 | 10 | 202 | 206 | 007 | S11W90 | 0 | 0 | 0 | | 11 | S11W90 | Q | SOLQUIET |
| | | | | | | S03W73 | 0 | 0 | 0 | | | S03W73 | Q | MAGQUIET |
| | | | | | | N03W56 | 0 | 0 | 0 | | | N03W56 | Q | |
| | | | | | | N11W44 | 0 | 0 | 0 | | | N11W44 | Q | |
| | | | | | | S04W37 | 3 | 0 | 0 | | | S04W37 | E | |
| | | | | | | S19W31 | 0 | 0 | 0 | | | S19W31 | Q | |
| | | | | | | N30W22 | 0 | 0 | 0 | | | N30W22 | Q | |
| | | | | | | N25W13 | 1 | 0 | 0 | | | N25W13 | Q | |
| | | | | | | N12W00 | 1 | 0 | 0 | | | N12W00 | Q | |
| | | | | | | N07E13 | 6 | 0 | 0 | | | N07E13 | E | |
| | | | | | | S06E53 | 0 | 0 | 0 | | | S06E53 | Q | |
| | | | | | | N09E64 | 0 | 0 | 0 | | | N09E64 | Q | |
| 071 | 12 | 11 | 212 | 204 | 007 | S03W86 | 0 | 0 | 0 | | 12 | S03W86 | Q | SOLQUIET |
| | | | | | | N02W70 | 0 | 0 | 0 | | | N02W70 | Q | MAGQUIET |
| | | | | | | N10W57 | 0 | 0 | 0 | | | N10W57 | Q | |
| | | | | | | S04W52 | 4 | 0 | 0 | | | S04W52 | E | |
| | | | | | | S21W42 | 0 | 0 | 0 | | | S21W42 | Q | |
| | | | | | | N25W25 | 2 | 0 | 0 | | | N25W25 | Q | |
| | | | | | | N12W14 | 0 | 0 | 0 | | | N12W14 | Q | |
| | | | | | | N18W02 | 0 | 0 | 0 | | | N18W02 | Q | |
| | | | | | | N07W01 | 5 | 0 | 0 | | | N07W01 | E | |
| | | | | | | S05E40 | 2 | 0 | 0 | | | S05E40 | Q | |
| | | | | | | S20E50 | 0 | 0 | 0 | | | S20E50 | Q | |
| | | | | | | N12E52 | 1 | 0 | 0 | | | N12E52 | Q | |
| | | | | | | S08E54 | 0 | 0 | 0 | | | S08E54 | Q | |
| 072 | 13 | 12 | 202 | 191 | 010 | N02W82 | 0 | 0 | 0 | | 13 | N02W82 | Q | SOLQUIET |
| | | | | | | N11W71 | 0 | 0 | 0 | | | N11W71 | Q | MAGQUIET |
| | | | | | | S03W66 | 0 | 0 | 0 | | | S03W66 | E | |
| | | | | | | N25W37 | 1 | 0 | 0 | | | N25W37 | Q | |
| | | | | | | N18W22 | 0 | 0 | 0 | | | N18W22 | Q | |
| | | | | | | N06W15 | 3 | 0 | 0 | | | N06W15 | E | |
| | | | | | | S05E26 | 6 | 0 | 0 | | | S05E26 | E | |
| | | | | | | S21E38 | 1 | 0 | 0 | | | S21E38 | Q | |
| | | | | | | S07E41 | 0 | 0 | 0 | | | S07E41 | Q | |
| | | | | | | N10E42 | 0 | 0 | 0 | | | N10E42 | Q | |
| | | | | | | N16E61 | 0 | 0 | 0 | | | N16E61 | Q | |
| 073 | 14 | 13 | 207 | 204 | 016 | N11W86 | 0 | 0 | 0 | Presto Boulder | 14 | N11W86 | Q | SOLALERT 14/15 |
| | | | | | | S03W81 | 0 | 0 | 0 | 13/2313Z Tenflare | | S03W81 | E | MAGQUIET |
| | | | | | | S12W75 | 7 | 0 | 0 | 350 Flux Units | | S12W75 | E | |
| | | | | | | N20W54 | 0 | 0 | 0 | 13/2058Z Duration | | N20W54 | Q | |
| | | | | | | N25W50 | 1 | 0 | 0 | 7 Minutes | | N25W50 | E | |
| | | | | | | N08W28 | 8 | 2 | 0 | | | N08W28 | E | |
| | | | | | | S05E13 | 3 | 0 | 0 | | | S05E13 | E | |
| | | | | | | S20E25 | 0 | 0 | 0 | | | S20E25 | Q | |
| | | | | | | N09E29 | 0 | 0 | 0 | | | N09E29 | Q | |
| | | | | | | N18E50 | 0 | 0 | 0 | | | N18E50 | Q | |
| | | | | | | N08E78 | 1 | 0 | 0 | | | N08E78 | Q | |

# ALERT PERIODS

## INTERNATIONAL URSIGRAM AND WORLD DAYS SERVICE

MARCH 1981

SUMMARY OF THE GEOALERT WWA MESSAGES

| Message serial number | Date of issue | Date of observation | Wolf number | 10 cm solar flux | A index | Active Regions: Location Lat-Long | Active Regions: No. of Flares Total | Active Regions: No. of Flares M | Active Regions: No. of Flares X | Outstanding events | Forecasts: Date | Forecasts: Location Lat-Long | Forecasts: Desc* | Alert Situations |
|---|---|---|---|---|---|---|---|---|---|---|---|---|---|---|
| 074 | 15 | 14 | 214 | 221 | 033 | S04W90 | 0 | 0 | 0 | | 15 | S04W90 | Q | SOLALERT 15/16 |
| | | | | | | S14W87 | 4 | 0 | 0 | | | S14W87 | Q | MAGALERT MINOR 15/XX |
| | | | | | | N20W68 | 0 | 0 | 0 | | | N20W68 | Q | |
| | | | | | | N25W63 | 0 | 0 | 0 | | | N25W63 | Q | |
| | | | | | | N07W43 | 4 | 1 | 0 | | | N07W43 | E | |
| | | | | | | S15W11 | 0 | 0 | 0 | | | S15W11 | Q | |
| | | | | | | S05E00 | 1 | 0 | 0 | | | S05E00 | E | |
| | | | | | | S21E12 | 0 | 0 | 0 | | | S21E12 | Q | |
| | | | | | | N10E13 | 0 | 0 | 0 | | | N10E13 | Q | |
| | | | | | | N18E36 | 0 | 0 | 0 | | | N18E36 | Q | |
| | | | | | | N09E64 | 1 | 0 | 0 | | | N09E64 | E | |
| 075 | 16 | 15 | 196 | 212 | 018 | N25W76 | 0 | 0 | 0 | | 16 | N25W76 | Q | SOLALERT 16/XX |
| | | | | | | S14W72 | 0 | 0 | 0 | | | S14W72 | Q | MAGNIL |
| | | | | | | N07W57 | 7 | 1 | 0 | | | N07W57 | E | |
| | | | | | | N18W29 | 0 | 0 | 0 | | | N18W29 | Q | |
| | | | | | | S15W25 | 1 | 0 | 0 | | | S15W25 | Q | |
| | | | | | | S05W14 | 1 | 0 | 0 | | | S05W14 | Q | |
| | | | | | | N08W10 | 0 | 0 | 0 | | | N08W10 | Q | |
| | | | | | | S21W00 | 0 | 0 | 0 | | | S21W00 | Q | |
| | | | | | | N18E22 | 0 | 0 | 0 | | | N18E22 | Q | |
| | | | | | | N08E48 | 1 | 0 | 0 | | | N08E48 | Q | |
| | | | | | | N14E68 | 0 | 0 | 0 | | | N14E68 | Q | |
| 076 | 17 | 16 | 192 | 189 | 012 | N25W88 | 0 | 0 | 0 | | 17 | N25W88 | Q | SOLALERT 17 |
| | | | | | | S15W84 | 1 | 0 | 0 | | | S15W84 | Q | MAGQUIET |
| | | | | | | N07W70 | 9 | 0 | 0 | | | N07W70 | E | |
| | | | | | | S16W38 | 0 | 0 | 0 | | | S16W38 | Q | |
| | | | | | | S05W27 | 3 | 0 | 0 | | | S05W27 | Q | |
| | | | | | | N12W16 | 0 | 0 | 0 | | | N12W16 | Q | |
| | | | | | | S21W13 | 4 | 0 | 0 | | | S21W13 | Q | |
| | | | | | | N19E10 | 0 | 0 | 0 | | | N19E10 | Q | |
| | | | | | | N08E38 | 0 | 0 | 0 | | | N08E38 | Q | |
| | | | | | | N15E57 | 0 | 0 | 0 | | | N15E57 | Q | |
| | | | | | | N19E69 | 3 | 0 | 0 | | | N19E69 | Q | |
| 077 | 18 | 17 | 150 | 176 | 014 | N08W82 | 3 | 0 | 0 | | 18 | N08W82 | E | SOLNIL |
| | | | | | | S15W51 | 0 | 0 | 0 | | | S15W51 | Q | MAGQUIET |
| | | | | | | S04W40 | 1 | 0 | 0 | | | S04W40 | Q | |
| | | | | | | N13W30 | 2 | 0 | 0 | | | N13W30 | E | |
| | | | | | | N08E25 | 3 | 0 | 0 | | | N08E25 | Q | |
| | | | | | | S23E33 | 0 | 0 | 0 | | | S23E33 | Q | |
| | | | | | | N14E43 | 0 | 0 | 0 | | | N14E43 | Q | |
| | | | | | | N20E56 | 0 | 0 | 0 | | | N20E56 | E | |
| | | | | | | N11E68 | 0 | 0 | 0 | | | N11E68 | Q | |
| 078 | 19 | 18 | 173 | 174 | 015 | N07W90 | 0 | 0 | 0 | | 19 | N07W90 | Q | SOLQUIET |
| | | | | | | S16W63 | 0 | 0 | 0 | | | S16W63 | Q | MAGQUIET |
| | | | | | | S05W53 | 0 | 0 | 0 | | | S05W53 | Q | |
| | | | | | | N13W43 | 0 | 0 | 0 | | | N13W43 | Q | |
| | | | | | | N08E13 | 6 | 0 | 0 | | | N08E13 | E | |
| | | | | | | S23E20 | 0 | 0 | 0 | | | S23E20 | Q | |
| | | | | | | N14E32 | 0 | 0 | 0 | | | N14E32 | Q | |
| | | | | | | N20E45 | 1 | 0 | 0 | | | N20E45 | E | |
| | | | | | | N11E54 | 1 | 0 | 0 | | | N11E54 | Q | |
| | | | | | | N13E77 | 2 | 0 | 0 | | | N13E77 | Q | |
| 079 | 20 | 19 | 106 | 169 | 012 | N13W57 | 0 | 0 | 0 | | 20 | N13W57 | Q | SOLALERT MINOR 20/21 |
| | | | | | | N08W01 | 0 | 0 | 0 | | | N08W01 | E | MAGQUIET |
| | | | | | | N14E17 | 0 | 0 | 0 | | | N14E17 | Q | |
| | | | | | | N19E31 | 0 | 0 | 0 | | | N19E31 | Q | |
| | | | | | | N10E40 | 1 | 0 | 0 | | | N10E40 | Q | |
| | | | | | | N13E61 | 2 | 0 | 0 | | | N13E61 | E | |
| | | | | | | N17E75 | 0 | 0 | 0 | | | N17E75 | Q | |
| 080 | 21 | 20 | 165 | 177 | 010 | N14W70 | 0 | 0 | 0 | | 21 | N14W70 | Q | SOLNIL |
| | | | | | | N09W15 | 12 | 0 | 0 | | | N09W15 | E | MAGQUIET |
| | | | | | | N14E00 | 0 | 0 | 0 | | | N14E00 | Q | |
| | | | | | | S06E05 | 0 | 0 | 0 | | | S06E05 | Q | |
| | | | | | | N19E18 | 0 | 0 | 0 | | | N19E18 | E | |
| | | | | | | N11E26 | 0 | 0 | 0 | | | N11E26 | Q | |
| | | | | | | N13E49 | 4 | 0 | 0 | | | N13E49 | E | |
| | | | | | | S19E54 | 0 | 0 | 0 | | | S19E54 | Q | |
| | | | | | | N18E63 | 1 | 0 | 0 | | | N18E63 | Q | |
| 081 | 22 | 21 | 216 | 218 | 007 | N13W84 | 1 | 0 | 0 | Presto Tenflare 21/1611Z 210 Flux Units Duration 10 Minutes | 22 | N13W84 | Q | SOLALERT 22/24 |
| | | | | | | N09W29 | 11 | 0 | 0 | | | N09W29 | E | MAGQUIET |
| | | | | | | N14W12 | 2 | 0 | 0 | | | N14W12 | Q | |
| | | | | | | S05W08 | 0 | 0 | 0 | | | S05W08 | Q | |
| | | | | | | N20E04 | 0 | 0 | 0 | | | N20E04 | Q | |
| | | | | | | S07E08 | 0 | 0 | 0 | | | S07E08 | Q | |
| | | | | | | N12W14 | 0 | 0 | 0 | | | N12E14 | Q | |
| | | | | | | N14E37 | 9 | 0 | 0 | | | N14E37 | E | |
| | | | | | | S17E42 | 4 | 0 | 0 | | | S17E42 | Q | |
| | | | | | | S28E49 | 0 | 0 | 0 | | | S28E49 | Q | |
| | | | | | | N18E50 | 1 | 0 | 0 | | | N18E50 | Q | |
| | | | | | | S45E70 | 0 | 0 | 0 | | | S45E70 | Q | |

# ALERT PERIODS

## INTERNATIONAL URSIGRAM AND WORLD DAYS SERVICE

MARCH 1981

SUMMARY OF THE GEOALERT WWA MESSAGES

| Message serial number | Date of issue | Date of observation | Wolf number | 10 cm solar flux | A index | Active Regions: Location Lat-Long | No. of Flares: Total | M | X | Outstanding events | Forecasts: Date | Location Lat-Long | Desc* | Alert Situations |
|---|---|---|---|---|---|---|---|---|---|---|---|---|---|---|
| 082 | 23 | 22 | 189 | 184 | 007 | N08W42 | 12 | 2 | 0 | Presto Soflare | 23 | N08W42 | A | SOLALERT 23/XX |
| | | | | | | N13W24 | 2 | 0 | 0 | M8/2B 22/2340Z | | N13W24 | Q | MAGQUIET |
| | | | | | | N20W07 | 1 | 0 | 0 | N08W47 Duration | | N20W07 | Q | |
| | | | | | | S07W04 | 0 | 0 | 0 | 26 Minutes. Ten- | | S07W04 | Q | |
| | | | | | | N12W02 | 1 | 0 | 0 | flare 110 Flux | | N12W02 | Q | |
| | | | | | | N16E24 | 11 | 0 | 0 | Units 22/2350Z | | N16E24 | E | |
| | | | | | | S18E28 | 3 | 0 | 0 | Duration 10 Minutes | | S18E28 | Q | |
| | | | | | | N18E36 | 0 | 0 | 0 | | | N18E36 | Q | |
| | | | | | | S28E37 | 3 | 0 | 0 | | | S28E37 | Q | |
| | | | | | | S44E58 | 0 | 0 | 0 | | | S44E58 | Q | |
| | | | | | | N22E68 | 0 | 0 | 0 | | | N22E68 | Q | |
| 083 | 24 | 23 | 192 | 189 | 005 | N08W56 | 11 | 3 | 0 | Presto Boulder | 24 | N08W56 | A | SOLALERT 24/25 |
| | | | | | | N12W34 | 0 | 0 | 0 | 23/1600Z Soflare | | N12W34 | Q | MAGQUIET |
| | | | | | | N20W18 | 0 | 0 | 0 | M8/2B N10W54 23/ | | N20W18 | Q | |
| | | | | | | N12W13 | 1 | 0 | 0 | 0644Z Duration 43 | | N12W13 | Q | |
| | | | | | | N15E11 | 2 | 0 | 0 | Minutes. Tenflare | | N15E11 | E | |
| | | | | | | S18E14 | 4 | 0 | 0 | 23/0653Z 200 Flux | | S18E14 | Q | |
| | | | | | | N20E23 | 1 | 0 | 0 | Units Duration 16 | | N20E23 | Q | |
| | | | | | | S28E23 | 1 | 0 | 0 | Minutes. | | S28E23 | Q | |
| | | | | | | S44E47 | 1 | 0 | 0 | | | S44E47 | Q | |
| | | | | | | N22E59 | 0 | 0 | 0 | | | N22E59 | Q | |
| 084 | 25 | 24 | 187 | 185 | 004 | N08W69 | 12 | 1 | 0 | | 25 | N08W69 | A | SOLALERT 25/25 |
| | | | | | | N19W31 | 0 | 0 | 0 | | | N19W31 | Q | MAGALERT 25 |
| | | | | | | N10W24 | 1 | 0 | 0 | | | N10W24 | Q | |
| | | | | | | N14W03 | 13 | 0 | 0 | | | N14W03 | E | |
| | | | | | | S18W00 | 3 | 0 | 0 | | | S18W00 | Q | |
| | | | | | | N20E10 | 1 | 0 | 0 | | | N20E10 | Q | |
| | | | | | | S27E12 | 0 | 0 | 0 | | | S27E12 | Q | |
| | | | | | | S43E25 | 0 | 0 | 0 | | | S43E25 | Q | |
| | | | | | | N22E47 | 0 | 0 | 0 | | | N22E47 | Q | |
| | | | | | | S13E74 | 0 | 0 | 0 | | | S13E74 | Q | |
| 085 | 26 | 25 | 212 | 200 | 029 | N08W81 | 6 | 1 | 0 | Presto Boulder | 26 | N08W81 | Q | SOLALERT 26/27 |
| | | | | | | N13W60 | 0 | 0 | 0 | 25/2049Z Soflare | | N13W60 | Q | MAGALERT |
| | | | | | | N19W46 | 5 | 0 | 0 | X1/2B N09W89 | | N19W46 | Q | |
| | | | | | | N10W34 | 0 | 0 | 0 | 25/2039Z Duration | | N10W34 | Q | |
| | | | | | | N13W16 | 14 | 0 | 0 | In Progress. | | N13W16 | E | |
| | | | | | | S19W13 | 3 | 0 | 0 | Tenflare 25/2039Z | | S19W13 | E | |
| | | | | | | N18W03 | 0 | 0 | 0 | 220 Flux Units | | N18W03 | Q | |
| | | | | | | S27E00 | 0 | 0 | 0 | Duration In | | S27E00 | Q | |
| | | | | | | S16E12 | 0 | 0 | 0 | Progress. | | S16E12 | Q | |
| | | | | | | N18E15 | 0 | 0 | 0 | | | N18E15 | Q | |
| | | | | | | S43E22 | 1 | 0 | 0 | | | S43E22 | Q | |
| | | | | | | N22E34 | 0 | 0 | 0 | | | N22E34 | Q | |
| | | | | | | S12E62 | 1 | 0 | 0 | | | S12E62 | Q | |
| 086 | 27 | 26 | 216 | 204 | 020 | N08W92 | 0 | 0 | 0 | Presto Boulder | 27 | N08W92 | A | SOLALERT 26/XX |
| | | | | | | N15W75 | 0 | 0 | 0 | 26/1938Z Tenflare | | N15W75 | Q | MAGNIL |
| | | | | | | N20W57 | 1 | 0 | 0 | 310 Flux Units | | N20W57 | Q | |
| | | | | | | N10W48 | 3 | 0 | 0 | Duration 3 Minutes | | N10W48 | Q | |
| | | | | | | N14W30 | 8 | 3 | 0 | | | N14W30 | E | |
| | | | | | | S18W27 | 1 | 0 | 0 | | | S18W27 | Q | |
| | | | | | | N19W16 | 0 | 0 | 0 | | | N19W16 | Q | |
| | | | | | | S28W12 | 0 | 0 | 0 | | | S28W12 | Q | |
| | | | | | | S17W00 | 0 | 0 | 0 | | | S17W00 | Q | |
| | | | | | | S42E10 | 3 | 0 | 0 | | | S42E10 | Q | |
| | | | | | | N21E21 | 0 | 0 | 0 | | | N21E21 | Q | |
| | | | | | | S12E48 | 0 | 0 | 0 | | | S12E48 | Q | |
| | | | | | | S14E64 | 0 | 0 | 0 | | | S14E64 | | |
| 087 | 28 | 27 | 177 | 198 | 012 | N19W68 | 2 | 0 | 0 | | 28 | N19W68 | Q | SOLALERT 28/XX |
| | | | | | | N10W61 | 1 | 0 | 0 | | | N10W61 | Q | MAGQUIET |
| | | | | | | N14W43 | 3 | 0 | 0 | | | N14W43 | E | |
| | | | | | | S18W41 | 0 | 0 | 0 | | | S18W41 | Q | |
| | | | | | | N19W29 | 0 | 0 | 0 | | | N19W29 | Q | |
| | | | | | | S43W02 | 5 | 0 | 0 | | | S43W02 | Q | |
| | | | | | | N21E09 | 0 | 0 | 0 | | | N21E09 | Q | |
| | | | | | | S12E35 | 0 | 0 | 0 | | | S12E35 | Q | |
| | | | | | | S14E49 | 0 | 0 | 0 | | | S14E49 | Q | |
| | | | | | | N18E55 | 0 | 0 | 0 | | | N18E55 | Q | |
| 088 | 29 | 28 | 230 | 202 | 011 | N17W75 | 0 | 0 | 0 | Presto Toyokawa | 29 | N17W75 | Q | SOLALERT 29/XX |
| | | | | | | N10W73 | 1 | 0 | 0 | 28/0413Z Tenflare | | N10W73 | Q | MAGQUIET |
| | | | | | | N14W57 | 1 | 0 | 0 | 110 Flux Units | | N14W57 | A | |
| | | | | | | S19W54 | 5 | 0 | 0 | Duration 7 Minutes | | S19W54 | Q | |
| | | | | | | N17W33 | 0 | 0 | 0 | | | N17W33 | Q | |
| | | | | | | S17W31 | 0 | 0 | 0 | | | S17W31 | Q | |
| | | | | | | S43W13 | 10 | 1 | 0 | | | S43W13 | E | |
| | | | | | | N20W05 | 1 | 0 | 0 | | | N20W05 | Q | |
| | | | | | | S13E22 | 2 | 0 | 0 | | | S13E22 | Q | |
| | | | | | | N15E33 | 0 | 0 | 0 | | | N15E33 | Q | |
| | | | | | | S14E33 | 0 | 0 | 0 | | | S14E33 | Q | |
| | | | | | | N17E47 | 0 | 0 | 0 | | | N17E47 | Q | |
| | | | | | | N25E63 | 1 | 0 | 0 | | | N25E63 | Q | |
| | | | | | | N04E67 | 0 | 0 | 0 | | | N04E67 | Q | |
| | | | | | | S04E74 | 0 | 0 | 0 | | | S04E74 | Q | |

# ALERT PERIODS

## INTERNATIONAL URSIGRAM AND WORLD DAYS SERVICE

MARCH 1981

SUMMARY OF THE GEOALERT WWA MESSAGES

| Message serial number | Date of issue | Date of observation | Wolf number | 10 cm solar flux | A index | Active Regions: Location Lat-Long | Active Regions: No. of Flares Total | M | X | Outstanding events | Forecasts: Date | Location Lat-Long | Desc* | Alert Situations |
|---|---|---|---|---|---|---|---|---|---|---|---|---|---|---|
| 089 | 30 | 29 | 243 | 215 | 016 | N14W69 | 5 | 0 | 0 | Presto Sydney 30/0033Z Tenflare Fleurs 424 Flux Units Maximum 30/0022Z. | 30 | N14W69 | A | SOLALERT 30/XX |
| | | | | | | N20W54 | 0 | 0 | 0 | | | N20W54 | Q | MAGQUIET |
| | | | | | | S19W66 | 0 | 0 | 0 | | | S19W66 | Q | |
| | | | | | | S16W44 | 1 | 0 | 0 | | | S16W44 | Q | |
| | | | | | | S43W26 | 9 | 0 | 0 | | | S43W26 | E | |
| | | | | | | N21W20 | 2 | 0 | 0 | | | N21W20 | Q | |
| | | | | | | S12E08 | 0 | 0 | 0 | | | S12E08 | Q | |
| | | | | | | N14E20 | 0 | 0 | 0 | | | N14E20 | Q | |
| | | | | | | S14E21 | 0 | 0 | 0 | | | S14E21 | Q | |
| | | | | | | N25E50 | 1 | 0 | 0 | | | N25E50 | Q | |
| | | | | | | N03E54 | 0 | 0 | 0 | | | N03E54 | Q | |
| | | | | | | N14E56 | 1 | 0 | 0 | | | N14E56 | Q | |
| | | | | | | N17E57 | 0 | 0 | 0 | | | N17E57 | Q | |
| | | | | | | N10E63 | 0 | 0 | 0 | | | N10E63 | Q | |
| | | | | | | S04E63 | 0 | 0 | 0 | | | S04E63 | Q | |
| | | | | | | N14E45 | 1 | 0 | 0 | | | N14E45 | Q | |
| 090 | 31 | 30 | 281 | 209 | 013 | N15W85 | 2 | 1 | 0 | Presto Boulder 30/1430Z Proton Event Began at 30/1226Z. 13 Protons CM2/SEC/STER at Greater than 10 MEV at 30/1230Z. Presto Toyokawa 30/0315Z Tenflare 340 Flux Units 30/0006Z Duration 90 Minutes. | 31 | N15W85 | E | SOLALERT 31/01 |
| | | | | | | S18W77 | 2 | 0 | 0 | | | S18W77 | Q | MAGALERT MINOR 31/02 |
| | | | | | | S16W59 | 0 | 0 | 0 | | | S16W59 | Q | |
| | | | | | | S07W58 | 0 | 0 | 0 | | | S07W58 | Q | |
| | | | | | | S42W38 | 13 | 0 | 0 | | | S42W38 | E | |
| | | | | | | N21W34 | 3 | 0 | 0 | | | N21W34 | Q | |
| | | | | | | N19W27 | 0 | 0 | 0 | | | N19W27 | Q | |
| | | | | | | S07W13 | 0 | 0 | 0 | | | S07W13 | Q | |
| | | | | | | S12W08 | 0 | 0 | 0 | | | S12W08 | Q | |
| | | | | | | S22W02 | 0 | 0 | 0 | | | S22W02 | Q | |
| | | | | | | N13E06 | 0 | 0 | 0 | | | N13E06 | Q | |
| | | | | | | S14E08 | 0 | 0 | 0 | | | S14E08 | Q | |
| | | | | | | N17E19 | 0 | 0 | 0 | | | N17E19 | Q | |
| | | | | | | N15E32 | 0 | 0 | 0 | | | N15E32 | Q | |
| | | | | | | N25E37 | 1 | 0 | 0 | | | N25E37 | Q | |
| | | | | | | N13E41 | 2 | 0 | 0 | | | N13E41 | Q | |
| | | | | | | N03E42 | 0 | 0 | 0 | | | N03E42 | Q | |
| | | | | | | N09E50 | 1 | 0 | 0 | | | N09E50 | Q | |
| | | | | | | S04E50 | 0 | 0 | 0 | | | S04E50 | Q | |
| | | | | | | N17E77 | 0 | 0 | 0 | | | N17E77 | Q | |
| 091 | 01 | 31 | 207 | 219 | 017 | S16W71 | 0 | 0 | 0 | | 01 | S16W71 | Q | SOLNIL |
| | | | | | | S43W51 | 9 | 0 | 0 | | | S43W51 | E | MAGALERT MINOR 01/02 |
| | | | | | | N21W49 | 3 | 0 | 0 | | | N21W49 | Q | |
| | | | | | | S11W21 | 0 | 0 | 0 | | | S11W21 | Q | |
| | | | | | | N17E03 | 0 | 0 | 0 | | | N17E03 | Q | |
| | | | | | | N17E05 | 0 | 0 | 0 | | | N17E05 | Q | |
| | | | | | | N25E25 | 0 | 0 | 0 | | | N25E25 | Q | |
| | | | | | | N05E28 | 2 | 0 | 0 | | | N05E28 | Q | |
| | | | | | | N14E29 | 3 | 0 | 0 | | | N14E29 | Q | |
| | | | | | | N11E36 | 0 | 0 | 0 | | | N11E36 | Q | |
| | | | | | | S03E36 | 0 | 0 | 0 | | | S03E36 | Q | |
| | | | | | | N18E61 | 0 | 0 | 0 | | | N18E61 | Q | |
| | | | | | | S14E72 | 0 | 0 | 0 | | | S14E72 | Q | |
| | | | | | | N08E80 | 0 | 0 | 0 | | | N08E80 | Q | |

* Q=Quiet E=Eruptive A=Active P=Proton C=Caution D=Doubtful O.G.=Other Groups MF=Major Flare

# RELATIVE SUNSPOT NUMBERS

## ZURICH, $R_Z$

1980 FINAL — *1981 PRELIMINARY

| DAY | JAN | FEB | MAR | APR | MAY | JUN | JUL | AUG | SEP | OCT | NOV | DEC | JAN | FEB | MAR |
|---|---|---|---|---|---|---|---|---|---|---|---|---|---|---|---|
| 1 | 153 | 195 | 181 | 168 | 121 | 152 | 101 | 78 | 208 | 151 | 188 | 171 | 147 | 148 | 147 |
| 2 | 158 | 178 | 169 | 145 | 149 | 124 | 108 | 63 | 226 | 135 | 218 | 176 | 141 | 132 | 182 |
| 3 | 148 | 185 | 151 | 133 | 140 | 128 | 97 | 65 | 232 | 139 | 204 | 152 | 122 | 154 | 169 |
| 4 | 160 | 182 | 136 | 123 | 166 | 141 | 83 | 65 | 233 | 121 | 217 | 146 | 113 | 126 | 183 |
| 5 | 184 | 178 | 130 | 154 | 192 | 150 | 96 | 53 | 188 | 96 | 201 | 131 | 94 | 133 | 141 |
| 6 | 207 | 209 | 132 | 179 | 145 | 131 | 98 | 72 | 179 | 116 | 196 | 126 | 71 | 172 | 138 |
| 7 | 212 | 220 | 120 | 194 | 147 | 149 | 97 | 64 | 136 | 135 | 175 | 108 | 89 | 158 | 130 |
| 8 | 221 | 203 | 101 | 199 | 157 | 150 | 87 | 90 | 140 | 173 | 201 | 124 | 115 | 129 | 142 |
| 9 | 249 | 172 | 103 | 229 | 168 | 164 | 84 | 125 | 108 | 186 | 158 | 117 | 126 | 124 | 124 |
| 10 | 219 | 140 | 69 | 214 | 144 | 177 | 86 | 130 | 119 | 235 | 158 | 145 | 120 | 157 | 127 |
| 11 | 245 | 148 | 67 | 245 | 142 | 172 | 87 | 181 | 125 | 260 | 144 | 148 | 123 | 178 | 130 |
| 12 | 210 | 128 | 70 | 251 | 143 | 166 | 98 | 174 | 128 | 256 | 120 | 178 | 126 | 185 | 128 |
| 13 | 181 | 131 | 71 | 252 | 150 | 161 | 105 | 172 | 133 | 213 | 103 | 185 | 123 | 153 | 127 |
| 14 | 178 | 140 | 68 | 203 | 166 | 136 | 128 | 193 | 100 | 232 | 108 | 213 | 106 | 142 | 128 |
| 15 | 146 | 159 | 52 | 182 | 148 | 129 | 161 | 192 | 83 | 224 | 105 | 217 | 106 | 124 | 110 |
| 16 | 166 | 163 | 36 | 154 | 148 | 134 | 198 | 196 | 98 | 202 | 112 | 237 | 81 | 129 | 128 |
| 17 | 145 | 132 | 67 | 126 | 173 | 129 | 211 | 190 | 93 | 158 | 109 | 198 | 72 | 120 | 109 |
| 18 | 130 | 122 | 63 | 127 | 215 | 146 | 241 | 195 | 114 | 142 | 113 | 183 | 79 | 131 | 95 |
| 19 | 118 | 129 | 119 | 134 | 218 | 166 | 220 | 185 | 137 | 137 | 125 | 166 | 78 | 138 | 86 |
| 20 | 115 | 125 | 108 | 164 | 230 | 179 | 227 | 179 | 150 | 167 | 112 | 171 | 88 | 133 | 120 |
| 21 | 121 | 114 | 105 | 143 | 233 | 191 | 229 | 152 | 134 | 155 | 107 | 170 | 105 | 142 | 135 |
| 22 | 123 | 99 | 130 | 122 | 244 | 196 | 201 | 139 | 147 | 164 | 119 | 178 | 99 | 136 | 134 |
| 23 | 124 | 100 | 149 | 95 | 246 | 190 | 184 | 154 | 158 | 140 | 112 | 177 | 115 | 98 | 121 |
| 24 | 120 | 116 | 175 | 112 | 256 | 193 | 155 | 122 | 178 | 127 | 128 | 191 | 120 | 124 | 125 |
| 25 | 107 | 121 | 176 | 133 | 229 | 179 | 151 | 109 | 160 | 118 | 127 | 200 | 115 | 137 | 142 |
| 26 | 127 | 152 | 191 | 159 | 220 | 166 | 138 | 101 | 209 | 119 | 140 | 208 | 120 | 169 | 133 |
| 27 | 120 | 175 | 205 | 150 | 223 | 185 | 117 | 98 | 231 | 134 | 168 | 206 | 115 | 175 | 126 |
| 28 | 130 | 197 | 221 | 149 | 190 | 188 | 127 | 124 | 181 | 136 | 167 | 206 | 142 | 170 | 135 |
| 29 | 122 | 181 | 191 | 145 | 185 | 149 | 118 | 158 | 166 | 173 | 148 | 208 | 165 | | 160 |
| 30 | 145 | | 182 | 138 | 150 | 97 | 108 | 184 | 149 | 184 | 153 | 187 | 174 | | 184 |
| 31 | 164 | | 174 | | 138 | | 81 | 194 | | 178 | | 182 | 159 | | 108 |
| MEAN | 159.6 | 155.0 | 126.2 | 164.1 | 179.9 | 157.3 | 136.3 | 135.4 | 155.0 | 164.7 | 147.9 | 174.4 | 114.4 | 143.5 | 133.8 |

1980 YEARLY MEAN = 154.6

* ZURICH $R_Z$ SUNSPOT NUMBER REPLACED BY INTERNATIONAL $R_I$ SUNSPOT NUMBER BEGINNING WITH JANUARY 1981 DATA.

# DAILY SOLAR FLUX AT 2800 MHz
# OTTAWA ARO

## FLUX ADJUSTED TO 1 A.U., $S_a$

1981

| DAY | JAN | FEB | MAR | APR | MAY | JUN | JUL | AUG | SEP | OCT | NOV | DEC | JAN | FEB | MAR |
|---|---|---|---|---|---|---|---|---|---|---|---|---|---|---|---|
| 1 | 189.1 | 212.6* | 175.7 | 181.9 | 218.5 | 191.2 | 160.0* | 131.9 | 213.2* | 171.1 | 226.3 | 223.0 | 189.7 | 207.3 | 224.4* |
| 2 | 199.9 | 217.9 | 172.9 | 181.1* | 223.0 | 184.0 | 154.9 | 131.8 | 224.5* | 167.9* | 234.2 | 213.3 | 181.4 | 210.1 | 230.6* |
| 3 | 211.9* | 225.7 | 170.2* | 176.1 | 221.2 | 178.8 | 147.7 | 133.2 | 232.1 | 174.1 | 241.6 | 197.9 | 173.1 | 205.4* | 238.9* |
| 4 | 212.4* | 231.7 | 172.7* | 184.3* | 223.1* | 181.5 | 146.7 | 130.9 | 225.1 | 175.2 | 249.9* | 199.4 | 166.8 | 197.5 | 245.6* |
| 5 | 207.7 | 218.9 | 171.8 | 209.7* | 221.9 | 178.4 | 152.5* | 132.6 | 215.6* | 182.6 | 263.3* | 186.4 | 161.8 | 187.8 | 227.3 |
| 6 | 222.1 | 221.7 | 169.4 | 238.4* | 203.5 | 172.4 | 150.1 | 143.2* | 210.9 | 185.3* | 273.9* | 171.0 | 157.4 | 185.4* | 212.7 |
| 7 | 228.0 | 223.9* | 166.3 | 236.1* | 203.4 | 165.7* | 152.5 | 142.3 | 213.0 | 198.7* | 272.7 | 176.4 | 168.6* | 180.5* | 201.4 |
| 8 | 228.1* | 218.7 | 164.9 | 241.7 | 200.2* | 172.4* | 152.8 | 146.4 | 200.9 | 212.1* | 266.2* | 169.3 | 169.2 | 179.1 | 200.6* |
| 9 | 240.9* | 208.2* | 161.3 | 244.7* | 193.6 | 174.3* | 155.2 | 156.5 | 189.7 | 223.4* | 255.4* | 175.1 | 167.0 | 176.7 | 202.9 |
| 10 | 253.0* | 204.6* | 153.9 | 249.0 | 191.1 | 176.1 | 162.3* | 173.5 | 188.7 | 232.7 | 257.2* | 180.5 | 164.6 | 185.2 | 203.1 |
| 11 | 255.7* | 213.7 | 147.8 | 249.9 | 191.4* | 182.9 | 173.3 | 184.1 | 188.1 | 240.7 | 256.0* | 203.5* | 160.5 | 186.4* | 199.7 |
| 12 | 245.1* | 213.7 | 138.6 | 245.6 | 189.5 | 189.3* | 178.0 | 189.6 | 178.9 | 247.8* | 233.2* | 240.5* | 156.6 | 190.6* | 188.8 |
| 13 | 221.6 | 217.9 | 144.6 | 232.8 | 192.9 | 186.5 | 196.8 | 193.3* | 171.9 | 253.3* | 226.8 | 244.2 | 158.1 | 197.8 | 202.1 |
| 14 | 203.8 | 201.0 | 141.2 | 226.3 | 202.9 | 188.8* | 209.7 | 191.7* | 163.4 | 251.1 | 218.8* | 253.2 | 153.9 | 200.3 | 208.9 |
| 15 | 200.0 | 201.2* | 139.3 | 206.1* | 199.8 | 186.4 | 218.4 | 191.9 | 153.8 | 237.0 | 205.2* | 266.2 | 149.8 | 193.5 | 206.3* |
| 16 | 188.6 | 200.2 | 137.3 | 192.4 | 202.9* | 193.3 | 235.4* | 195.7 | 159.6 | 214.9 | 191.1 | 273.0 | 152.5 | 186.9 | 194.9 |
| 17 | 186.9 | 182.8* | 142.9 | 191.9 | 207.5* | 197.4 | 250.2* | 197.7* | 158.0 | 201.1 | 181.6* | 254.8 | 155.3 | 188.1* | 181.5 |
| 18 | 177.5 | 180.0* | 147.4 | 201.4 | 214.3* | 207.6 | 249.8* | 204.3* | 154.4 | 200.6 | 174.9 | 255.1 | 161.0 | 190.2* | 180.0 |
| 19 | 164.4 | 177.3 | 162.3 | 214.5* | 234.2 | 219.8* | 255.2* | 201.4 | 160.1* | 203.3 | 172.4 | 238.5 | 165.4 | 178.8 | 175.1 |
| 20 | 156.5 | 174.7 | 162.1 | 215.8 | 244.7* | 227.9* | 258.0 | 193.0 | 167.5 | 200.5 | 161.6 | 235.9* | 159.9* | 188.3 | 182.7 |
| 21 | 153.4 | 169.6 | 162.4 | 207.7 | 252.6 | 228.0 | 254.0 | 194.1 | 159.6 | 204.2 | 161.8 | 224.8 | 156.6 | 189.9* | 189.5 |
| 22 | 158.2* | 167.3 | 162.5 | 199.2 | 276.6 | 250.0* | 248.7 | 178.3* | 178.6 | 205.3* | 171.4 | 231.2 | 156.4 | 199.5 | 189.4* |
| 23 | 166.7 | 160.1 | 172.4* | 186.2 | 289.5 | 251.5 | 235.1 | 174.1 | 188.7* | 196.1 | 167.2 | 226.0 | 156.8 | 217.9* | 188.0* |
| 24 | 171.1* | 157.2* | 172.4 | 186.3 | 290.2 | 245.9* | 222.2 | 164.3* | 191.3 | 192.5 | 174.9* | 223.6 | 157.3 | 231.5* | 191.4 |
| 25 | 171.3* | 165.7 | 182.5* | 185.9 | 292.8 | 238.8* | 206.4 | 153.8* | 183.8 | 182.9 | 176.4* | 220.7 | 169.2* | 233.8 | 199.3 |
| 26 | 178.8* | 169.0 | 185.2 | 186.6 | 284.2 | 226.3 | 197.4 | 154.6 | 184.3 | 180.3* | 189.6 | 220.1 | 174.6 | 238.5 | 198.6* |
| 27 | 190.6* | 173.2 | 195.3* | 200.6* | 281.2* | 212.6 | 188.4 | 159.3 | 183.2* | 177.2 | 185.3 | 220.3 | 175.8* | 235.4 | 197.6 |
| 28 | 194.0 | 171.7* | 203.5 | 203.7 | 280.8* | 199.7* | 169.5 | 168.3 | 185.2 | 178.2* | 191.4 | 231.5* | 197.2* | 224.9* | 203.7* |
| 29 | 197.0 | 176.7* | 199.9 | 203.5* | 252.3 | 188.8 | 155.3 | 178.5 | 178.2* | 186.4 | 206.1* | 217.2 | 204.2 | | 212.4* |
| 30 | 197.9 | | 194.3* | 200.9 | 222.7 | 183.4 | 143.3 | 191.4* | 174.1 | 201.8 | 216.3 | 209.9 | 209.1 | | 208.2 |
| 31 | 213.9* | | 187.2* | | 200.6 | | 136.5 | 198.7* | | 211.5 | | 199.0 | 209.1 | | 214.0* |
| MEAN | 199.6 | 195.1 | 166.5 | 209.3 | 229.1 | 199.3 | 190.8 | 170.3 | 185.9 | 202.9 | 213.4 | 218.8 | 169.0 | 199.5 | 203.2 |

* adjusted for burst
A = interpolated data point

# DAILY SOLAR INDICES

MARCH 1981

| DAY OF MONTH | YEAR DAY | BARTELS 27-DAY CYCLE NUMBER | PROVISIONAL SUNSPOT NUMBERS | | OBSERVED FLUX OTTAWA 2800 | SOLAR FLUX ADJUSTED TO 1 A.U. | | | | | | | | |
|---|---|---|---|---|---|---|---|---|---|---|---|---|---|---|
| | | | $R_I$ | $R_{A'}$ | | AFGL 15400 | AFGL 8800 | AFGL 4995 | OTTAWA 2800 | AFGL 2695 | AFGL 1415 | AFGL 606 | AFGL 410 | AFGL 245 |
| 1 | 60 | 12 | 147 | 191 | 228.5* | | | | 224.4* | | | | | |
| 2 | 61 | 13 | 182 | 197 | 234.6* | 624 | 384 | 241 | 230.6* | 236 | 172 | 118 | 40 | 34 |
| 3 | 62 | 14 | 169 | 170 | 243.0* | 627 | 404 | 242 | 238.9* | 234 | 167 | 120 | 38 | 34 |
| 4 | 63 | 15 | 183 | 173 | 249.6* | 629 | 388 | 249 | 245.6* | 241 | 167 | 115 | 43 | 24 |
| 5 | 64 | 16 | 141 | 172 | 231.0 | 620 | 401 | 224 | 227.3 | 216 | 158 | 124 | 38 | 23 |
| 6 | 65 | 17 | 138 | 145 | 215.9 | 605 | 396 | 213 | 212.7 | 206 | 155 | 117 | 36 | 25 |
| 7 | 66 | 18 | 130 | 130 | 204.5 | 571 | 365 | 195 | 201.4 | 192 | 151 | 111 | 36 | 21 |
| 8 | 67 | 19 | 142 | 160 | 203.4* | 607 | 370 | 206 | 200.6* | 193 | 148 | 116 | 43 | 19 |
| 9 | 68 | 20 | 124 | 158 | 205.8 | 609 | 369 | 210 | 202.9 | 193 | 144 | 128 | 43 | 20 |
| 10 | 69 | 21 | 127 | 162 | 205.8 | 610 | | | 203.1 | | | 119 | 40 | 22 |
| 11 | 70 | 22 | 130 | 150 | 202.3 | 586 | 363 | 203 | 199.7 | 195 | 152 | 111 | 37 | 18 |
| 12 | 71 | 23 | 128 | 132 | 191.1 | 609 | 347 | 196 | 188.8 | 191 | 148 | 113 | 38 | 20 |
| 13 | 72 | 24 | 127 | 150 | 204.6 | 604 | 340 | 210 | 202.1 | 208 | 143 | 90 | 36 | 32 |
| 14 | 73 | 25 | 128 | 147 | 211.2 | 620 | 383 | 214 | 208.9 | 206 | 152 | 125 | 42 | 27 |
| 15 | 74 | 26 | 110 | 138 | 208.6* | 617 | 374 | 228 | 206.3* | 202 | 143 | 123 | 35 | 20 |
| 16 | 75 | 27 | 128 | 133 | 196.9 | 599 | 347 | 209 | 194.9 | 188 | 140 | 118 | 35 | 20 |
| 17 | 76 | 1 | 109 | 136 | 183.3 | 605 | | | 181.5 | | | 100 | 35 | 15 |
| 18 | 77 | 2 | 95 | 85 | 181.6 | 605 | | | 180.0 | | | 117 | 33 | 19 |
| 19 | 78 | 3 | 86 | 102 | 176.5 | 598 | 335 | 181 | 175.1 | 168 | 132 | 98 | 30 | 28 |
| 20 | 79 | 4 | 120 | 136 | 184.2 | 581 | 352 | 195 | 182.7 | 170 | 134 | 96 | 38 | 46 |
| 21 | 80 | 5 | 135 | 146 | 190.8 | 604 | 351 | 201 | 189.5 | 176 | 136 | 119 | 44 | 79 |
| 22 | 81 | 6 | 134 | 165 | 190.7* | 612 | 368 | 209 | 189.4* | 187 | 144 | 131 | 51 | 64 |
| 23 | 82 | 7 | 121 | 156 | 189.1* | | | | 188.0* | | | | | |
| 24 | 83 | 8 | 125 | 148 | 192.6 | 605 | 363 | 203 | 191.4 | 181 | 135 | 109 | 37 | 26 |
| 25 | 84 | 9 | 142 | 146 | 200.3 | 546 | 362 | 213 | 199.3 | 189 | 146 | 112 | 39 | 30 |
| 26 | 85 | 10 | 133 | 145 | 199.4* | 606 | 358 | 223 | 198.6* | 190 | 144 | 121 | 36 | 21 |
| 27 | 86 | 11 | 126 | 154 | 198.4 | 577 | 271 | 188 | 197.6 | 185 | 151 | 111 | 35 | 24 |
| 28 | 87 | 12 | 135 | 163 | 204.3* | 620 | 373 | 225 | 203.7* | 197 | 149 | 106 | 35 | 21 |
| 29 | 88 | 13 | 160 | 181 | 213.0* | | | | 212.4* | | | | | |
| 30 | 89 | 14 | 184 | 173 | 208.6 | | | | 208.2 | | | | | |
| 31 | 90 | 15 | 108 | 160 | 214.4* | 589 | | | 214.0* | | | 97 | 36 | 18 |
| MEAN | | | 133.8 | 151.7 | 205.3 | 603 | 364 | 212 | 203.2 | 198 | 148 | 114 | 38 | 28 |

*ADJUSTED FOR BURST.

NOTE: DATA GAPS IN AFGL SAGAMORE HILL DATA ARE DUE TO EQUIPMENT PROBLEMS.

# OBSERVED AND PREDICTED SOLAR ACTIVITY INDICES

| | SUNSPOT NUMBERS | | | | | | 2800 MHz FLUX adjusted to 1 AU | |
|---|---|---|---|---|---|---|---|---|
| | Rz or $R_I$ | | Ra | | Rs | | Sa | |
| Date | Monthly Mean | Smoothed | Monthly Mean | Smoothed | Monthly Mean | Smoothed | Monthly Mean | Smoothed |
| Apr 78 | 99.7 | 77 | 97.5 | 72 | 100.5 | 79 | 150.5 | 130 |
| May | 82.7 | 83 | 79.6 | 78 | 99.7 | 84 | 149.7 | 135 |
| Jun | 95.1 | 89 | 88.0 | 84 | 96.5 | 90 | 146.8 | 141 |
| Jul | 70.4 | 97 | 58.1 | 92 | 84.2 | 97 | 135.2 | 147 |
| Aug | 58.1 | 104 | 48.1 | 98 | 64.3 | 104 | 116.9 | 153 |
| Sep | 138.2 | 108 | 128.1 | 103 | 110.4 | 108 | 159.6 | 158 |
| Oct | 125.1 | 111 | 116.0 | 105 | 107.7 | 111 | 157.1 | 160 |
| Nov | 97.9 | 113 | 92.8 | 107 | 98.1 | 113 | 148.2 | 162 |
| Dec | 122.7 | 118 | 121.0 | 111 | 121.6 | 116 | 170.0 | 165 |
| Jan 79 | 166.6 | 124 | 164.4 | 116 | 150.2 | 119 | 196.5 | 168 |
| Feb | 137.5 | 131 | 136.8 | 123 | 153.0 | 124 | 199.1 | 172 |
| Mar | 138.0 | 136 | 132.5 | 128 | 136.7 | 128 | 184.0 | 176 |
| Apr | 101.5 | 141 | 95.8 | 133 | 127.0 | 133 | 175.0 | 180 |
| May | 134.4 | 147 | 121.8 | 139 | 120.4 | 139 | 168.9 | 186 |
| Jun | 149.5 | 153 | 136.4 | 144 | 138.9 | 144 | 186.0 | 191 |
| Jul | 159.4 | 155 | 140.5 | 145 | 123.1 | 145 | 171.4 | 192 |
| Aug | 142.2 | 155 | 125.1 | 144 | 129.2 | 145 | 177.0 | 192 |
| Sep | 188.4 | 156 | 184.0 | 143 | 156.5 | 144 | 202.3 | 191 |
| Oct | 186.2 | 158 | 178.2 | 144 | 171.7 | 145 | 216.4 | 192 |
| Nov | 183.3 | 162 | 176.5 | 149 | 182.9 | 149 | 226.8 | 196 |
| Dec | 176.3 | 164 | 157.6 | 152 | 151.0 | 152 | 197.2 | 199 |
| Jan 80 | 159.6 | 164 | 145.3 | 153 | 153.6 | 154 | 199.6 | 200 |
| Feb | 155.0 | 163 | 133.9 | 154 | 148.7 | 155 | 195.1 | 200 |
| Mar | 126.2 | 161 | 107.9 | 153 | 117.8 | 153 | 166.5 | 200 |
| Apr | 164.1 | 159 | 138.5 | 151 | 164.0 | 152 | 209.3 | 198 |
| May | 179.7 | 156 | 172.3 | 149 | 185.4 | 151 | 229.1 | 197 |
| Jun | 157.3 | 155 | 153.6 | 149 | 153.2 | 151 | 199.3 | 198 |
| Jul | 136.3 | 153* | 136.0 | 144 | 144.1 | 151 | 190.8 | 197 |
| Aug | 135.4 | 150* | 133.0 | 144 | 121.9 | 150 | 170.3 | 196 |
| Sep | 155.0 | 150* | 150.0 | 143 | 138.8 | 152 | 185.9 | 198 |
| Oct | 164.7 | 150(± 3)* | 160.8 | 142 | 157.1 | 152 | 202.9 | --- |
| Nov | 147.9 | 149(± 6)* | 149.9 | 142 | 168.5 | 151 | 213.4 | --- |
| Dec | 174.4 | 149(±12)* | 167.5 | 141 | 174.3 | 150 | 218.8 | --- |
| Jan 81 | 114.4† | 149(±17)* | 115.4 | 141 | 120.5 | 151 | 169.0 | --- |
| Feb | 143.5† | 148(±19)* | 143.7 | 140 | 153.5 | 150 | 199.5 | --- |
| Mar | 133.8† | 145(±18)* | --- | 138 | 157.5 | 147 | 203.2 | --- |
| Apr | --- | 141(±20)* | --- | 134 | --- | 143 | --- | --- |
| May | --- | 139(±22)* | --- | 132 | --- | 140 | --- | --- |
| Jun | --- | 136(±23)* | --- | 130 | --- | 138 | --- | --- |
| Jul | --- | 134(±24)* | --- | 128 | --- | 136 | --- | --- |
| Aug | --- | 133(±24)* | --- | 127 | --- | 134 | --- | --- |
| Sep | --- | 132(±24)* | --- | 126 | --- | 133 | --- | --- |

*An asterisk denotes either a value of the observed 12-month running mean or the predicted 12-month average that is based on preliminary observations of the Zurich and International relative sunspot numbers ($R_Z$ and $R_I$). Parentheses enclose the 90% confidence limits. Shaded boxes enclose the most recent smoothed values; boxes not shaded enclose predicted values. Ra is the new symbol for $R_A'$. All tabulated entries of Ra are final values.

†$R_I$ replaces $R_Z$ as of January 1981.

## SMOOTHED OBSERVED AND PREDICTED SUNSPOT NUMBERS
## CYCLE 21

| MONTH | JAN | FEB | MAR | APR | MAY | JUN | JUL | AUG | SEP | OCT | NOV | DEC |
|---|---|---|---|---|---|---|---|---|---|---|---|---|
| 1976 | 15 | 13 | 12 | 13 | 13 | 12 | 13 | 14 | 14 | 13 | 14 | 15 |
| 1977 | 17 | 18 | 20 | 22 | 24 | 26 | 29 | 33 | 39 | 46 | 52 | 57 |
| 1978 | 61 | 65 | 70 | 77 | 83 | 89 | 97 | 104 | 108 | 111 | 113 | 118 |
| 1979 | 124 | 131 | 137 | 141 | 147 | 153 | 155 | 155 | 156 | 158 | 162 | 165* |
| 1980 | 164 | 163 | 161 | 159 | 156 | 155 | 153 | 150 | 150 | 150 | 149 | 149 |
| | | | | | | | | | | ( 3) | ( 6) | (12) |
| 1981 | 149 | 148 | 145 | 141 | 139 | 136 | 134 | 133 | 132 | 131 | 127 | 124 |
| | (17) | (19) | (18) | (20) | (22) | (23) | (24) | (24) | (24) | (24) | (25) | (24) |
| 1982 | 120 | 117 | 114 | 112 | 109 | 106 | 102 | 97 | 92 | 87 | 83 | 80 |
| | (22) | (21) | (20) | (19) | (18) | (18) | (16) | (15) | (15) | (13) | (12) | (13) |
| 1983 | 75 | 72 | 70 | 68 | 65 | 63 | 61 | 60 | 58 | 58 | 57 | 57 |
| | (14) | (15) | (16) | (18) | (19) | (20) | (21) | (23) | (25) | (26) | (27) | (27) |
| 1984 | 55 | 53 | 50 | 47 | 45 | 45 | 44 | 42 | 41 | 39 | 38 | 36 |
| | (28) | (27) | (27) | (27) | (28) | (29) | (30) | (30) | (29) | (28) | (27) | (26) |
| 1985 | 35 | 34 | 33 | 32 | 31 | 30 | 29 | 28 | 27 | 26 | 25 | 24 |
| | (26) | (25) | (25) | (25) | (24) | (23) | (22) | (21) | (21) | (22) | (23) | (23) |
| 1986 | 24 | 23 | 22 | 20 | 19 | 17 | 16 | 15 | 14 | 14 | 13 | 13 |
| | (23) | (23) | (23) | (22) | (21) | (21) | (20) | (19) | (17) | (16) | (15) | (13) |
| 1987 | 13 | 14 | 14 | 15 | 16 | 17 | 18 | | | | | |
| | (12) | (12) | (11) | (12) | (13) | (14) | (15) | | | | | |

The table gives observed *smoothed* sunspot numbers for Cycle 21 up to the one calculated from the latest observed data, marked by a left-hand bracket. They are based on final Zürich numbers through 1980 and provisional International numbers thereafter. Some of these data after the June 1976 value will change slightly when final data for 1981 are included. The numbers after the bracket are predictions by the McNish-Lincoln method (see *Explanation of Data Reports*, February 1981). Shown in parentheses are the corresponding absolute values of the 90% confidence interval, an indication of the uncertainty above and below the predicted number.

The McNish-Lincoln prediction method is recommended for predictions up to only one year ahead. From that point, the predictions regress rapidly toward the mean value. Furthermore, the method is very sensitive to the identification of a minimum epoch. In SGD issues 390-401, the Cycle 21 predictions were based on March 1976 as the minimum epoch. Later studies, including one published by Waldmeier, show that June 1976 is the more appropriate epoch of minimum. Thus, we adopted a June 1976 minimum.

*MAXIMUM OF SUNSPOT CYCLE 21. The maximum smoothed sunspot number occurred in December 1979.

# OBSERVED AND ONE-YEAR-AHEAD PREDICTED SMOOTHED SUNSPOT NUMBERS

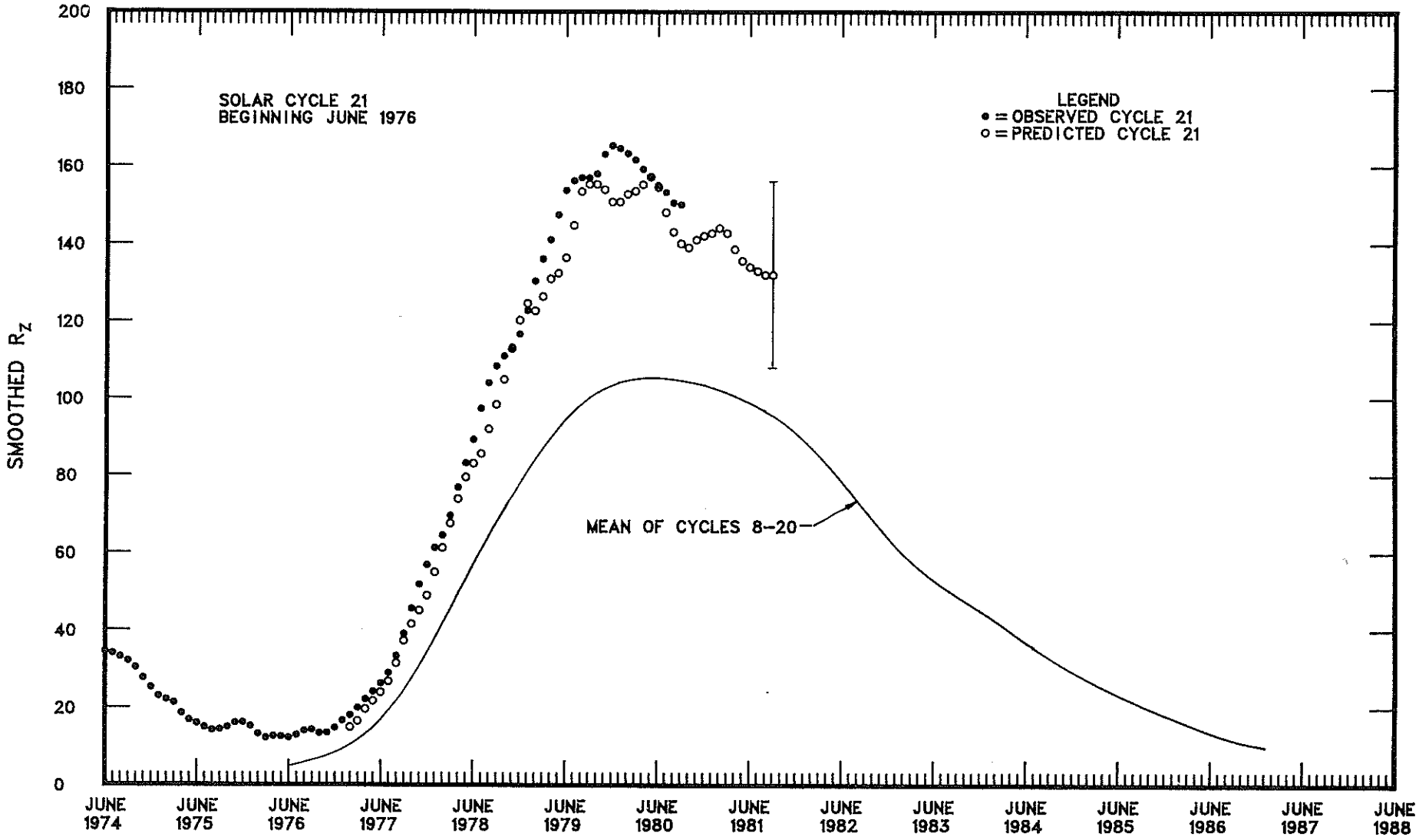

# SUPERPOSITION OF CYCLES 18, 19, AND 20

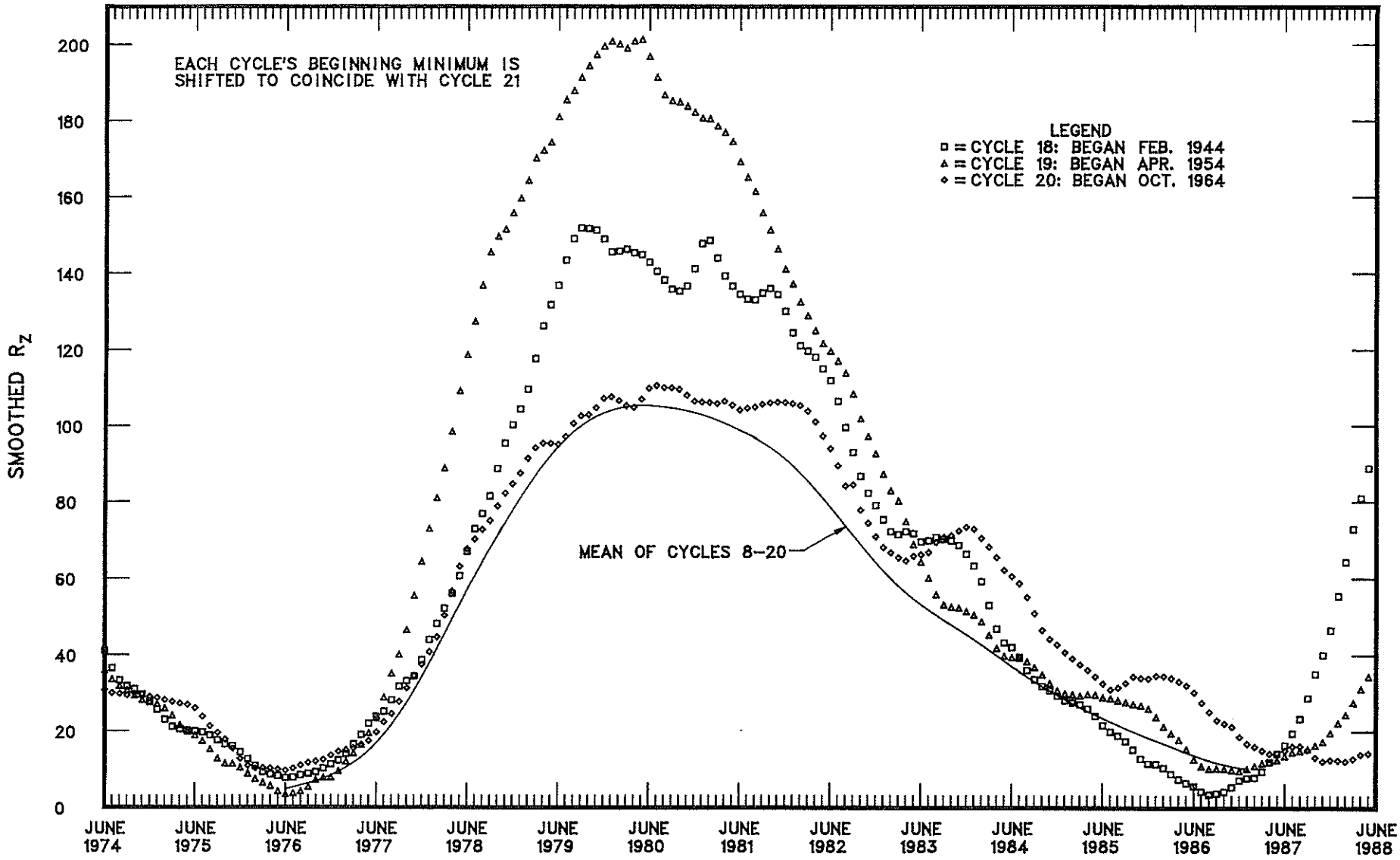


15
Mar 81

# Monthly Mean Ottawa 10.7 cm Solar Radio Flux
## February 1947 – March 1981

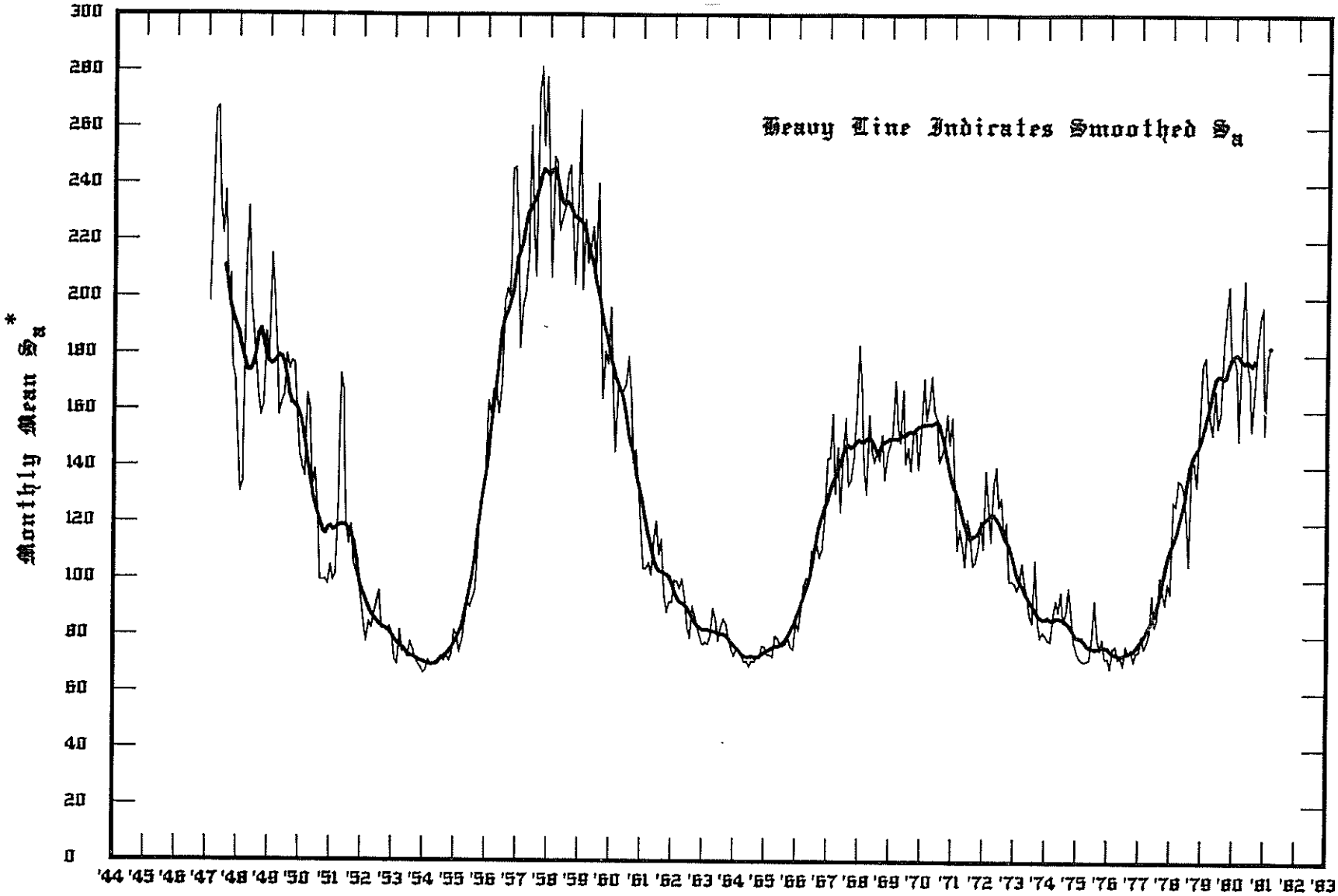


* Solar Flux Units ($10^{-22}$ W/m$^2$ Hz) Adjusted to 1 A.U., Series B.

# Monthly Mean Zürich Sunspot Numbers
## January 1944 – March 1981

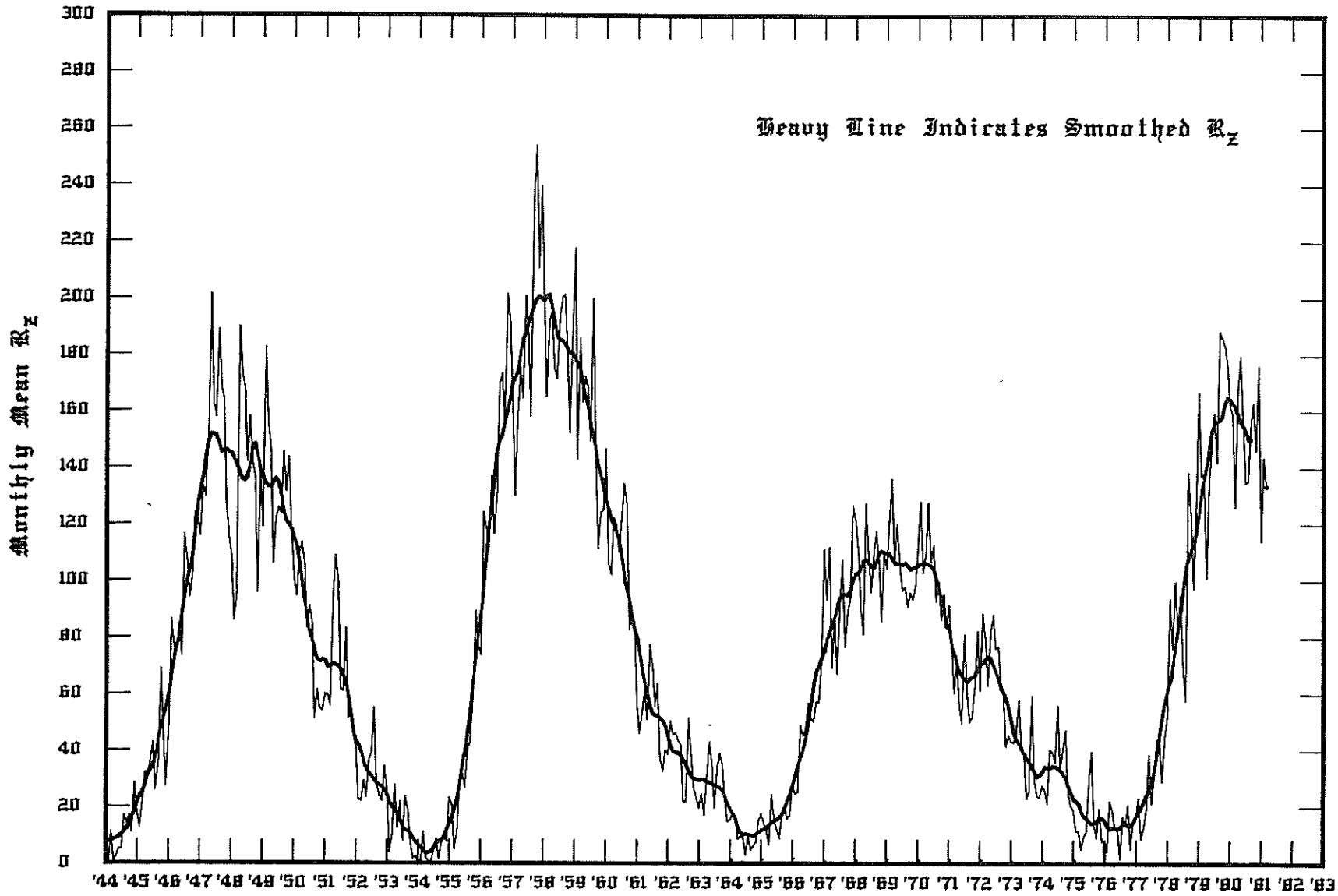


17
Mar 81

# Hα SOLAR FLARES

MARCH 1981

| OBSERVATORY | OBSERVED UT | | | | LOCATION | | | | | DURATION | IMPORTANCE | OBS. | | MEASUREMENTS | | | REMARKS |
|---|---|---|---|---|---|---|---|---|---|---|---|---|---|---|---|---|---|
| | DAY | START | MAX. PHASE | END | APPROX. LAT. | APPROX. MER. DIST. | CENTRAL DISTANCE | HALE PLAGE REGION | CMP. DAY | MIN. | | COND. | TYPE | TIME UT | MEAS. AREA Mill. of Disk | CORR. AREA Sq. Deg. | |
| PEKG | 01 | 0058 | 0103 | 0123 | S16 | W04 | .355 | | 31.7 | 25 | SN | | C | 0104 | 76 | .8 | EF |
| LEAR | 01 | 0100 | 0105 | 0116 | N15 | W02 | .187 | | 31.9 | 16 | SF | 3 | C | | 31 | | |
| LEAR | 01 | 0100 | 0104 | 0112 | S17 | W04 | .371 | | 31.7 | 12 | SN | 3 | C | | 75 | | |
| LEAR | 01 | 0115 | 0117 | 0133 | S11 | E21 | .438 | | 2.6 | 18 | SF | 3 | C | | 45 | | |
| LEAR | 01 | 0426 | 0427 | 0435 | S14 | W02 | .317 | | 1.0 | 9 | SF | 3 | C | | 29 | | |
| LEAR | 01 | 0442 | 0443 | 0450 | S18 | W04 | .387 | | 31.9 | 8 | SF | 3 | C | | 68 | | |
| PEKG | 01 | 0515 | 0518 | 0530 | S17 | W03 | .368 | | 1.0 | 15 | SN | | C | 0518 | 147 | 1.5 | D |
| PEKG | 01 | 0525 | 0530 | 0534 | S13 | E45 | .743 | | 4.6 | 9 | SF | | C | 0530 | 13 | .2 | D |
| LEAR | 01 | 0544 | 0545 | 0548 | N03 | E80 | .984 | | 7.2 | 4 | SF | 3 | C | | | | |
| PEKG | 01 | 0553E | 0601 | 0610D | S13 | E44 | .732 | | 4.5 | 17D | SF | | C | 0605 | 17 | .3 | D |
| LEAR | 01 | 0944 | 0945 | 0950 | N17 | W07 | .248 | | 31.9 | 6 | SF | 3 | C | | 28 | | |
| HOLL | 01 | 1438 | 1444 | 1601 | S14 | E41 | .703 | | 4.7 | 83 | SN | 3 | C | | 158 | | |
| HOLL | 01 | 1636 | 1646 | 1657 | S15 | E42 | .718 | | 4.8 | 21 | SF | 3 | C | | 23 | | |
| HOLL | 01 | 2222 | 2227 | 2303 | S16 | E35 | .645 | | 4.6 | 41 | SN | 3 | C | | 126 | | |
| LEAR | 02 | 0047 | 0051 | 0053 | S18 | E12 | .427 | | 2.9 | 12 | SF | 3 | C | | 47 | | |
| PEKG | 02 | 0047 | 0053 | 0110 | S16 | W22 | .496 | | 31.4 | 23 | SF | | C | 0055 | 42 | .4 | D |
| PEKG | 02 | 0047 | 0053 | 0101 | S17 | E11 | .405 | | 2.9 | 14 | SN | | C | 0055 | 29 | .5 | D |
| LEAR | 02 | 0052 | 0052 | 0056 | S17 | W22 | .506 | | 31.4 | 4 | SF | 3 | C | | 38 | | |
| LEAR | 02 | 0120 | 0123 | 0132 | N20 | W45 | .725 | | 29.7 | 12 | SF | 3 | C | | 27 | | |
| LEAR | 02 | 0244 | 0247 | 0250 | S04 | E89 | 1.000 | | 8.8 | 6 | SN | 3 | C | | | | |
| LEAR | 02 | 0302 | 0302 | 0315 | N16 | W15 | .323 | | 1.0 | 13 | SF | 3 | C | | 26 | | |
| LEAR | 02 | 0451 | 0452 | 0500 | S17 | E09 | .392 | | 2.9 | 9 | SN | 3 | C | | 43 | | |
| LEAR | 02 | 0508 | 0508 | 0522 | S14 | W25 | .512 | | 31.3 | 14 | SN | 3 | C | | 57 | | |
| LEAR | 02 | 0946E | 0947 | 0958 | S18 | W28 | .581 | | 31.3 | 12D | SF | 3 | C | | 28 | | |
| WEND | 02 | 1135E | | 1143 | S05 | E79 | .383 | | 8.4 | 14D | SN | | C | 1141 | 44 | | |
| WEND | 02 | 1210 | 1236 | 1251 | S16 | W27 | .553 | | 31.5 | 41 | SN | | C | 1236 | 125 | 1.5 | Z |
| WEND | 02 | 1211 | | 1251D | S05 | E78 | .980 | | 8.4 | 40D | SN | | C | 1213 | 50 | | |
| WEND | 02 | 1230 | 1241 | 1251D | S09 | W28 | .514 | | 31.4 | 21D | SN | | C | 1241 | 138 | 1.6 | |
| BOUL | 02 | 2112 | 2120 | 2142 | S17 | W34 | .640 | | 31.3 | 30 | 1N | 4 | C | | 230 | | |
| LEAR | 03 | 0159 | 0218 | 0242D | S05 | E74 | .964 | | 8.6 | 43D | SN | 3 | C | | | | |
| PEKG | 03 | 0334E | 0336 | 0347 | N21 | W54 | .819 | | 30.1 | 13D | SN | | P | 0347 | 21 | .4 | E |
| PEKG | 03 | 0645 | 0650 | 0655 | S14 | W05 | .323 | | 2.9 | 10 | SN | | P | 0653 | 50 | .5 | E |
| HOLL | 03 | 2215 | 2242 | 2353 | N21 | W67 | .921 | | 29.9 | 98 | SN | 2 | C | | 85 | | |
| BIGB | 03 | 2240 | 2243 | 2250 | N21 | W68 | .927 | | 29.8 | 10 | SB | 1 | C | 2243 | 60 | | |
| HOLL | 03 | 2322 | 2331 | 0011D | S06 | E59 | .864 | | 8.4 | 49D | SN | 2 | C | | 118 | | |
| MANI | 04 | 0119 | 0119 | 0124D | N26 | E85 | .994 | | 10.4 | 5D | SN | 3 | C | | 50 | | |
| LEAR | 04 | 0127 | 0128 | 0137D | N06 | E56 | .827 | | 8.3 | 10D | SF | 3 | C | | 51 | | |
| MANI | 04 | 0128 | 0129U | 0135D | N10 | E58 | .846 | | 8.4 | 7D | SF | 3 | C | | 20 | | |
| PEKG | 04 | 0155 | 0210 | 0235 | N21 | W67 | .921 | | 30.1 | 40 | SN | | P | 0210 | 42 | | EJ |
| PEKG | 04 | 0737E | 0737 | 0754 | S03 | E60 | .869 | | 8.8 | 17D | SN | | P | 0737 | 13 | .2 | D |
| PEKG | 04 | 0802E | 0804E | 0820 | N23 | W72 | .950 | | 23.9 | 18D | SN | | P | 0806 | 38 | | D |
| HOLL | 04 | 1543E | 1543U | 1623 | S13 | W23 | .552 | | 2.5 | 40D | SF | 2 | C | | 28 | | |
| HOLL | 04 | 1640 | 1715 | 1832D | N08 | W22 | .378 | | 3.0 | 112D | SN | 3 | C | | 48 | | |
| HOLL | 04 | 1934 | 1939 | 1953 | S09 | W51 | .793 | | 1.0 | 19 | SN | 3 | C | | 137 | | |
| HOLL | 04 | 2005 | 2005 | 2008 | S06 | E49 | .766 | | 8.5 | 3 | SF | 3 | C | | 27 | | |
| HOLL | 04 | 2106 | 2106 | 2114 | S16 | W59 | .880 | | 31.5 | 8 | SN | 3 | C | | 59 | | |
| HOLL | 04 | 2238 | 2238 | 2247 | S12 | W32 | .583 | | 2.5 | 9 | SF | 3 | C | | 39 | | |
| HOLL | 04 | 2309 | 2310 | 2343 | S11 | W31 | .564 | | 2.6 | 34 | SF | 3 | C | | 42 | | |
| LEAR | 05 | 0030 | 0031 | 0038D | S09 | W53 | .813 | | 1.0 | 8D | SF | 3 | C | | 63 | | |
| LEAR | 05 | 0118 | 0120 | 0136 | S04 | E47 | .739 | | 8.6 | 18 | SF | 3 | C | | 26 | | |
| LEAR | 05 | 0137 | 0140 | 0149 | N12 | E60 | .865 | | 9.6 | 12 | SF | 3 | C | | 30 | | |
| PEKG | 05 | 0425E | 0430 | 0435D | S17 | W63 | .911 | | 31.5 | 10D | SN | | P | 0430 | 46 | 1.0 | D |
| PEKG | 05 | 0435 | 0449 | 0510D | S12 | W30 | .557 | | 2.9 | 35D | SN | | C | 0451 | 59 | .7 | D |
| PEKG | 05 | 0709 | 0716 | 0750 | S05 | E45 | .717 | | 8.7 | 41 | SB | | C | 0715 | 50 | .7 | E |
| PEKG | 05 | 0716 | 0731 | 0753D | S04 | E43 | .691 | | 8.5 | 37D | SF | | C | 0731 | 59 | .8 | EF |
| MANI | 05 | 0718E | 0719U | 0723D | S04 | E50 | .773 | | 9.1 | 5D | SN | 3 | C | | 80 | | |
| MANI | 05 | 0803E | 0805U | 0901 | S04 | E50 | .773 | | 9.1 | 58D | SN | 3 | C | | 70 | | |
| PALE | 05 | 1736E | 1736U | 1800 | N10 | E50 | .765 | | 9.5 | 24D | SN | 3 | C | | 58 | | D |
| PALE | 05 | 2031 | 2035 | 2105D | N03 | E18 | .309 | | 7.2 | 34D | SF | 3 | C | | 79 | | D |
| BOUL | 05 | 2105E | 2128 | 2143D | N04 | E18 | .308 | | 7.2 | 38D | 2N | 4 | C | | 370 | | |
| PALE | 05 | 2127E | 2128U | 2245D | S00 | E27 | .458 | | 7.9 | 78D | SF | 3 | C | | 83 | | |
| PALE | 05 | 2130E | 2130U | 2230D | N03 | E15 | .259 | | 7.0 | 60D | SN | 3 | C | | 151 | | |
| PEKG | 06 | 0244 | 0247 | 0330 | S17 | W75 | .974 | | 31.5 | 46 | SN | | P | 0246 | 29 | | EZ |
| MANI | 06 | 0247E | 0247U | 0250D | S19 | W78 | .985 | | 31.3 | 3D | SF | 2 | C | | 50 | | |
| PEKG | 06 | 0646D | 0656 | 0704D | N04 | E13 | .224 | | 7.3 | 18D | SB | | P | 0656 | 38 | .4 | D |
| PEKG | 06 | 0656E | 0656 | 0656D | N08 | E80 | .983 | | 12.3 | | SN | | P | 0656 | 29 | | D |

# Hα SOLAR FLARES

MARCH 1981

| OBSERVATORY | OBSERVED UT | | | | LOCATION | | | | | DURATION | IMPORTANCE | OBS. | | MEASUREMENTS | | | REMARKS |
|---|---|---|---|---|---|---|---|---|---|---|---|---|---|---|---|---|---|
| | DAY | START | MAX. PHASE | END | APPROX. LAT. | APPROX. MER. DIST. | CENTRAL DISTANCE | HALE PLAGE REGION | CMP. DAY | MIN. | | COND. | TYPE | TIME UT | MEAS. AREA Mill. of Disk | CORR. AREA Sq. Deg. | |
| PALE | 06 | 1810E | 1814U | 1822 | S04 | E22 | .396 | | 8.4 | 120 | SF | 3 | C | | 21 | | |
| LEAR | 07 | 0053 | 0054 | 0057 | N09 | W07 | .151 | | 6.5 | 4 | SF | 3 | C | | 27 | | |
| LEAR | 07 | 0159E | 0159U | 0205 | N11 | E32 | .538 | | 9.5 | 60 | SF | 3 | C | | 81 | | |
| LEAR | 07 | 0613E | 0630 | 0714 | S22 | W79 | .988 | | 1.3 | 610 | SN | 3 | C | | | | |
| LEAR | 07 | 0623 | 0627 | 0658 | N08 | E66 | .912 | | 12.2 | 35 | SN | 3 | C | | 37 | | |
| LEAR | 07 | 0722 | 0727 | 0741 | N06 | E11 | .203 | | 8.1 | 19 | SF | 3 | C | | 101 | | |
| LEAR | 07 | 1013 | 1020 | 1024 | S15 | W68 | .933 | | 2.3 | 11 | SN | 3 | C | | 32 | | |
| WEND | 07 | 1016 | 1019 | 1025 | S13 | W68 | .937 | | 2.3 | 9 | SF | | C | 1019 | 31 | | |
| WEND | 07 | 1049 | 1051 | 1057 | N05 | W08 | .140 | | 6.9 | 8 | SF | | C | 1051 | 25 | .3 | |
| WEND | 07 | 1208 | 1215 | 1227 | N03 | W04 | .071 | | 7.2 | 19 | SF | | C | 1215 | 44 | .5 | |
| WEND | 07 | 1349 | 1351 | 1404 | S14 | W42 | .711 | | 4.4 | 15 | SF | | C | 1351 | 31 | .4 | |
| WEND | 07 | 1410 | 1423 | 1438 | S13 | W40 | .683 | | 4.6 | 28 | SF | | C | 1423 | 50 | .7 | E |
| MANI | 07 | 2248 | 2251 | 2257 | N04 | W13 | .224 | | 7.0 | 9 | SB | 3 | C | | 70 | | |
| PALE | 07 | 2248E | 2255U | 2302 | N02 | W17 | .294 | | 6.7 | 140 | SN | 3 | C | | 37 | | |
| HOLL | 07 | 2255 | 2256 | 2303 | N02 | W16 | .277 | | 6.8 | 9 | SB | 3 | C | | 67 | | |
| HOLL | 07 | 2255 | 2311 | 2333 | N07 | E55 | .817 | | 12.1 | 37 | SF | 3 | C | | 36 | | |
| LEAR | 07 | 2310 | 2310 | 2325 | N07 | E55 | .817 | | 12.1 | 15 | SF | 3 | C | | 18 | | |
| PALE | 08 | 0110 | 0115 | 0141 | S14 | W46 | .754 | | 4.6 | 31 | SN | 3 | C | | 84 | | D |
| LEAR | 08 | 0111 | 0114 | 0145 | S14 | W48 | .775 | | 4.4 | 34 | 1N | 3 | C | | 279 | | |
| PALE | 08 | 0147 | 0209 | 0307D | N10 | E53 | .798 | | 12.0 | 80D | 1B | 3 | C | | 262 | | D |
| LEAR | 08 | 0157 | 0209 | 0252 | N09 | E56 | .828 | | 12.3 | 55 | 1B | 3 | C | | 206 | | D |
| MANI | 08 | 0207 | 0209 | 0216D | N11 | E57 | .838 | | 12.4 | 9D | 1B | 3 | C | | 115 | | |
| PALE | 08 | 0223E | 0223U | 0305 | N20 | E55 | .829 | | 12.2 | 42D | SF | 3 | C | | 29 | | |
| LEAR | 08 | 0334 | 0337 | 0344 | N06 | E53 | .797 | | 12.1 | 10 | SN | 3 | C | | 90 | | |
| LEAR | 08 | 0517 | 0526 | 0531 | N07 | E52 | .786 | | 12.1 | 14 | SF | 3 | C | | 17 | | |
| PEKG | 08 | 0520D | 0528 | 0540 | N08 | E53 | .797 | | 12.2 | 20D | SN | | P | 0527 | 29 | .5 | E |
| LEAR | 08 | 0636 | 0638 | 0648 | N27 | E16 | .468 | | 9.5 | 12 | SF | 3 | C | | 21 | | |
| LEAR | 08 | 0741 | 0746 | 0810 | N22 | E22 | .472 | | 10.0 | 29 | 1N | 3 | C | | 195 | | |
| MANI | 08 | 0753E | 0754U | 0756D | N22 | E24 | .494 | | 10.1 | 3D | SN | 3 | C | | 90 | | |
| PEKG | 08 | 0756E | 0756 | 0825 | N23 | E26 | .526 | | 10.3 | 29D | SN | | P | 0756 | 88 | 1.2 | E |
| LEAR | 08 | 0803 | 0808 | 0825 | S08 | E84 | .996 | | 14.6 | 22 | SF | 3 | C | | | | |
| LEAR | 08 | 0826 | 0828 | 0840 | N05 | E43 | .753 | | 12.0 | 14 | SF | 3 | C | | 28 | | |
| HOLL | 08 | 1625 | 1629 | 1712 | N05 | E45 | .706 | | 12.1 | 47 | SF | 3 | C | | 58 | | |
| HOLL | 08 | 1715 | 1720 | 1742 | N26 | E10 | .412 | | 9.5 | 27 | SF | 3 | C | | 56 | | |
| BIGB | 08 | 1716 | 1721 | 1746 | N29 | E10 | .455 | | 9.5 | 30 | SF | 3 | C | 1721 | 50 | .5 | |
| HOLL | 08 | 1824 | 1901 | 1915 | N05 | E44 | .693 | | 12.1 | 51 | SB | 3 | C | | 104 | | |
| PALE | 08 | 1853 | 1859 | 1936 | N08 | E43 | .682 | | 12.0 | 43 | SN | 3 | C | | 94 | | D |
| PALE | 08 | 2003 | 2013 | 2039 | N08 | E44 | .694 | | 12.1 | 6 | SN | 3 | C | | 21 | | |
| HOLL | 08 | 2107 | 2121 | 2304 | N04 | E37 | .601 | | 11.7 | 117 | SB | 3 | C | | 73 | | |
| PALE | 08 | 2121E | 2122U | 2130 | N06 | E37 | .601 | | 11.7 | 9D | SN | 3 | C | | 56 | | |
| HOLL | 08 | 2233 | 2239 | 2316 | S06 | W05 | .189 | | 8.6 | 43 | SN | 3 | C | | 115 | | |
| PALE | 08 | 2234E | 2240U | 2319 | S05 | W05 | .174 | | 8.6 | 45D | SF | 3 | C | | 36 | | D |
| HOLL | 09 | 0005 | 0014 | 0032D | N04 | E35 | .572 | | 11.6 | 27D | SN | 3 | C | | 79 | | |
| PALE | 09 | 0025 | 0026U | 0042 | N07 | E40 | .642 | | 12.0 | 17 | SF | 3 | C | | 36 | | |
| PEKG | 09 | 0040E | 0120 | 0144D | N08 | E42 | .669 | | 12.2 | 64D | SN | | P | 0120 | 17 | .2 | D |
| PEKG | 09 | 0040E | 0040 | 0040D | N08 | E41 | .656 | | 12.1 | | SN | | P | 0040 | 38 | .5 | EK |
| LEAR | 09 | 0145 | 0153 | 0157 | N07 | E41 | .656 | | 12.1 | 12 | SN | 3 | C | | 24 | | |
| PALE | 09 | 0251E | 0315U | 0350D | N08 | E38 | .616 | | 12.0 | 59D | SF | 3 | C | | 124 | | |
| PEKG | 09 | 0304 | 0310 | 0320 | S06 | E82 | .991 | | 15.3 | 16 | SN | | P | 0310 | 25 | | D |
| LEAR | 09 | 0310 | 0310 | 0315 | S07 | E80 | .985 | | 15.1 | 5 | SF | 3 | C | | | | |
| LEAR | 09 | 0612 | 0614 | 0625 | N07 | E33 | .545 | | 11.7 | 13 | SB | 3 | C | | 41 | | |
| MANI | 09 | 0844E | 0845 | 0850D | N09 | E36 | .590 | | 12.1 | 6D | SF | 2 | C | | 40 | | |
| WEND | 09 | 1422 | 1431 | 1502 | S06 | W12 | .264 | | 8.7 | 40 | SF | | C | 1431 | 75 | .8 | |
| WEND | 09 | 1439 | 1443 | 1547 | N07 | E34 | .560 | | 12.2 | 68 | SF | | C | 1443 | 131 | 1.6 | E |
| PALE | 09 | 1808E | 1814U | 1824D | N09 | E31 | .519 | | 12.1 | 16D | SF | 3 | C | | 22 | | |
| HOLL | 09 | 1810 | 1814 | 1819 | N09 | E31 | .519 | | 12.1 | 9 | SF | 3 | C | | 24 | | |
| PALE | 09 | 1835 | 1853 | 2014D | N10 | E31 | .521 | | 12.1 | 99D | 1N | 3 | C | | 275 | | D |
| HOLL | 09 | 1840 | 1853 | 2052 | N13 | E28 | .488 | | 11.9 | 132 | 1B | 3 | C | | 453 | | |
| BIGB | 09 | 1841 | 1856 | 2055 | N10 | E33 | .550 | | 12.3 | 134 | SB | 2 | C | 1856 | 120 | 1.5 | |
| PALE | 09 | 1854E | 1908U | 1955D | N15 | E28 | .498 | | 11.9 | 61D | SN | 3 | C | | 120 | | |
| PALE | 09 | 2158 | 2200U | 2209 | N09 | E24 | .414 | | 11.7 | 11 | SN | 3 | C | | 91 | | |
| BIGB | 09 | 2158 | 2159 | 2209 | N09 | E24 | .414 | | 11.7 | 11 | SN | 2 | C | 2159 | 90 | 1.0 | |
| HOLL | 09 | 2309 | 2326 | 0002 | N07 | E45 | .706 | | 13.3 | 53 | SN | 3 | C | | 43 | | |
| LEAR | 10 | 0243 | 0248U | 0257 | N06 | E28 | .470 | | 12.2 | 14 | SN | 3 | C | | 52 | | |
| PALE | 10 | 0324 | 0327 | 0342 | N10 | E26 | .448 | | 12.1 | 18 | SF | 3 | C | | 24 | | |
| LEAR | 10 | 0345 | 0351 | 0413 | S04 | W24 | .424 | | 8.4 | 28 | SF | 3 | C | | 67 | | |
| PALE | 10 | 0350 | 0352 | 0403D | S03 | W24 | .420 | | 8.4 | 13D | SF | 3 | C | | 54 | | D |
| PALE | 10 | 0355 | 0359 | 0403D | N08 | E25 | .427 | | 12.0 | 8D | SF | 3 | C | | 54 | | |

# Hα SOLAR FLARES

MARCH 1981

| OBSERV-ATORY | OBSERVED UT | | | | LOCATION | | | | | DURA-TION | IM POR-TANCE | OBS. | | MEASUREMENTS | | | REMARKS |
|---|---|---|---|---|---|---|---|---|---|---|---|---|---|---|---|---|---|
| | DAY | START | MAX. PHASE | END | APPROX. LAT. | APPROX. MER. DIST. | CENTRAL DISTANCE | HALE PLAGE REGION | CMP. DAY | MIN. | | COND. | TYPE | TIME UT | MEAS. AREA Mill. of Disk | CORR. AREA Sq. Deg. | |
| PEKG | 10 | 0621 | 0622 | 0633 | S02 | W31 | .522 | | 7.9 | 12 | SN | | C | 0622 | 25 | .3 | E |
| PEKG | 10 | 0621E | 0621 | 0625 | N08 | E26 | .442 | | 12.2 | 4D | SN | | P | 0621 | 21 | .2 | D |
| LEAR | 10 | 0622 | 0622 | 0636 | N06 | E26 | .439 | | 12.2 | 14 | SN | 3 | C | | 33 | | |
| LEAR | 10 | 0623 | 0625 | 0630 | S03 | W31 | .525 | | 7.9 | 7 | SF | 3 | C | | 36 | | |
| PEKG | 10 | 0828 | 0832 | 0842 | N07 | E24 | .409 | | 12.2 | 14 | SN | | P | 0832 | 101 | 1.2 | E |
| LEAR | 10 | 0833 | 0834 | 0848 | N06 | E24 | .408 | | 12.2 | 15 | SB | 3 | C | | 75 | | D |
| ATHN | 10 | 0834E | 0837 | 0853 | N05 | E28 | .469 | | 12.5 | 19D | SB | 3 | C | | 64 | | D |
| MANI | 10 | 0834E | 0835U | 0838D | N07 | E24 | .439 | | 12.2 | 4D | SN | 3 | C | | 50 | | |
| ATHN | 10 | 1016E | 1021 | 1037 | N23 | W04 | .341 | | 10.1 | 21D | SB | 3 | C | | 64 | | D |
| BIGB | 10 | 1818 | 1844 | 1929 | N10 | E71 | .944 | | 16.1 | 71 | SN | 3 | C | 1844 | 60 | 1.3 | |
| BIGB | 10 | 2138 | 2141 | 2152 | S03 | E34 | .568 | | 13.5 | 14 | SF | 3 | C | 2141 | 50 | .6 | |
| BIGB | 10 | 2330 | 2333 | 2353 | N03 | W54 | .808 | | 6.9 | 23 | SF | 3 | C | 2333 | 60 | .6 | |
| LEAR | 11 | 0012 | 0013 | 0024 | S07 | W39 | .646 | | 8.1 | 12 | SF | 3 | C | | 26 | | |
| LEAR | 11 | 0018 | 0019 | 0037 | N12 | E66 | .912 | | 16.0 | 19 | SF | 3 | C | | 37 | | |
| LEAR | 11 | 0114 | 0114 | 0136 | S02 | W42 | .673 | | 7.3 | 22 | SN | 3 | C | | 45 | | |
| LEAR | 11 | 0245 | 0257 | 0305 | N04 | E09 | .157 | | 11.8 | 20 | SN | 3 | C | | 88 | | |
| LEAR | 11 | 0324 | 0326 | 0338 | N05 | E14 | .243 | | 12.2 | 14 | SN | 3 | C | | 53 | | |
| LEAR | 11 | 0333 | 0334 | 0339 | N25 | W11 | .409 | | 10.3 | 6 | SF | 3 | C | | 34 | | |
| LEAR | 11 | 0739 | 0739 | 0744 | S05 | W41 | .666 | | 8.2 | 5 | SF | 3 | C | | 21 | | |
| LEAR | 11 | 0945 | 1003 | 1010D | N29 | W21 | .537 | | 9.8 | 25D | 1F | 2 | C | | 198 | | |
| ATHN | 11 | 1005E | 1008U | 1015 | N28 | W18 | .501 | | 10.1 | 10D | SB | 4 | C | | 95 | | |
| BIGB | 11 | 1707 | 1708 | 1723 | N05 | E02 | .045 | | 11.9 | 16 | SN | 3 | C | 1708 | 80 | .8 | |
| HOLL | 11 | 1707 | 1708 | 1753D | N05 | E01 | .034 | | 11.8 | 46D | SB | 3 | C | | 81 | | |
| HOLL | 11 | 1721 | 1740 | 1826D | S05 | E46 | .728 | | 15.2 | 65D | SN | 3 | C | | 129 | | |
| BIGB | 11 | 1723 | 1741 | 1836 | S05 | E46 | .728 | | 15.2 | 73 | SN | 3 | C | 1741 | 70 | 1.0 | |
| PALE | 11 | 1726E | 1744U | 1812 | S02 | E44 | .698 | | 15.0 | 46D | SN | 3 | C | | 146 | | D |
| HOLL | 11 | 1750 | 1753 | 1803 | S06 | W50 | .775 | | 8.0 | 13 | SN | 3 | C | | 73 | | |
| BIGB | 11 | 1750 | 1753 | 1808 | S06 | W50 | .775 | | 8.0 | 18 | SB | 3 | C | 1753 | 100 | 1.6 | |
| PALE | 11 | 1752E | 1754U | 1802 | S07 | W49 | .765 | | 8.1 | 10D | SF | 3 | C | | 41 | | D |
| HOLL | 11 | 1813 | 1813 | 1818 | N05 | E00 | .029 | | 11.8 | 5 | SF | 3 | C | | 33 | | |
| HOLL | 11 | 1845 | 1848 | 1902 | S05 | E44 | .704 | | 15.1 | 16 | SF | 3 | C | | 41 | | |
| HOLL | 11 | 1940 | 1940 | 1946 | N05 | E00 | .023 | | 11.8 | 6 | SF | 3 | C | | 32 | | |
| BIGB | 11 | 2102 | 2103 | 2138 | N15 | W30 | .527 | | 9.6 | 36 | SN | 3 | C | 2103 | 90 | 1.1 | |
| PEKG | 12 | 0120 | 0136 | 0152 | S04 | E40 | .651 | | 15.1 | 32 | SN | | C | 0137 | 105 | 1.4 | E |
| LEAR | 12 | 0135 | 0135 | 0152 | S04 | E41 | .664 | | 15.1 | 17 | SN | 3 | C | | 38 | | |
| PEKG | 12 | 0137 | 0144 | 0146 | N06 | W01 | .052 | | 12.0 | 9 | SN | | C | 0144 | 50 | .5 | D |
| PEKG | 12 | 0300 | 0306 | 0336 | S03 | E41 | .662 | | 15.2 | 36 | SB | | C | 0306 | 92 | 1.3 | E |
| PEKG | 12 | 0300 | 0306 | 0346 | N29 | W31 | .631 | | 9.8 | 46 | SB | | C | 0306 | 55 | .8 | E |
| LEAR | 12 | 0304 | 0305 | 0319 | N23 | W28 | .553 | | 10.0 | 15 | SF | 3 | C | | 25 | | |
| LEAR | 12 | 0304 | 0307 | 0318 | S05 | E37 | .614 | | 14.9 | 14 | SN | 3 | C | | 45 | | |
| LEAR | 12 | 0408 | 0409 | 0412 | S04 | E37 | .611 | | 14.9 | 4 | SF | 3 | C | | 22 | | |
| PEKG | 12 | 0646E | 0652 | 0658 | N04 | W08 | .140 | | 11.7 | 12D | SN | | C | 0652 | 25 | .3 | E |
| PALE | 12 | 1747 | 1753 | 1839 | N12 | W08 | .205 | | 12.1 | 52 | 1N | 3 | C | | 427 | | |
| HOLL | 12 | 1750E | 1756 | 1847 | N12 | W09 | .217 | | 12.1 | 57D | 1N | 3 | C | | 252 | | |
| BIGB | 12 | 1751 | 1757 | 1839 | N13 | W08 | .218 | | 12.1 | 48 | SN | 2 | C | 1757 | 160 | 1.7 | |
| PALE | 12 | 1923E | 1925U | 1934D | S02 | E31 | .521 | | 15.1 | 11D | SN | 3 | C | | 32 | | |
| HOLL | 12 | 1925 | 1927 | 1935 | S04 | E31 | .527 | | 15.1 | 10 | SF | 3 | C | | 21 | | |
| HOLL | 12 | 2011 | 2017 | 2027 | S22 | E42 | .745 | | 16.0 | 16 | SF | 3 | C | | 22 | | |
| LEAR | 13 | 0023 | 0028 | 0037 | S04 | E26 | .453 | | 15.0 | 14 | SF | 3 | C | | 27 | | |
| ISTA | 13 | 0650 | | 0713 | N07 | E52 | .787 | | 17.2 | 23 | SN | | | | | | U |
| LEAR | 13 | 0825 | 0826 | 0839 | S14 | W65 | .916 | | 8.5 | 14 | SF | 3 | C | | 36 | | |
| LEAR | 13 | 0931 | 0934 | 1010 | S05 | E22 | .398 | | 15.0 | 39 | 1B | 3 | C | | 284 | | D |
| ATHN | 13 | 0940E | 0946U | 1005 | S10 | E25 | .472 | | 15.3 | 25D | SN | 2 | C | | 127 | | |
| HOLL | 13 | 1545 | 1548 | 1556 | N08 | W21 | .366 | | 12.1 | 11 | SF | 3 | C | | 22 | | |
| BIGB | 13 | 1558E | 1617 | 1740U | S14 | W75 | .971 | | 8.0 | 102U | 1N | 2 | C | 1617 | 180 | | |
| HOLL | 13 | 1652 | 1656 | 1701 | N08 | W24 | .413 | | 11.9 | 9 | SN | 3 | C | | 25 | | |
| HOLL | 13 | 1810 | 1836 | 1857 | N08 | W24 | .413 | | 12.0 | 47 | SB | 3 | C | | 120 | | D |
| HOLL | 13 | 1932 | 1938 | 1950 | N09 | W24 | .416 | | 12.0 | 18 | SB | 3 | C | | 88 | | D |
| PALE | 13 | 1956 | 1958 | 2126 | S12 | W73 | .962 | | 8.4 | 90 | SN | 3 | C | | | | |
| HOLL | 13 | 2029 | 2033 | 2034 | S06 | E17 | .330 | | 15.1 | 5 | SF | 3 | C | | 48 | | |
| HOLL | 13 | 2039 | 2101 | 2137 | N12 | W25 | .443 | | 12.0 | 58 | 1B | 3 | C | | 439 | | D |
| PALE | 13 | 2043 | 2100 | 2139 | N12 | W26 | .458 | | 11.9 | 56 | 2B | 3 | C | | 450 | | D |
| PALE | 13 | 2056 | 2058 | 2126 | S12 | W73 | .962 | | 8.4 | 30 | SN | 3 | C | | | | |
| HOLL | 13 | 2107 | 2109 | 2139D | S10 | W78 | .981 | | 8.0 | 2D | 1F | 3 | C | | | | |
| HOLL | 13 | 2107 | 2116 | 2256 | S08 | W83 | .994 | | 7.7 | 109 | 1N | 3 | C | | | | |
| PALE | 13 | 2135E | 2222 | 2320D | S14 | W73 | .963 | | 8.4 | 105D | SF | 3 | C | | | | |
| HOLL | 13 | 2236 | 2236 | 2307 | N10 | W27 | .464 | | 11.9 | 31 | SB | 3 | C | | 52 | | D |
| HOLL | 13 | 2311 | 2312 | 2314D | N09 | W26 | .445 | | 12.0 | 3D | 1B | 3 | C | | 238 | | |
| MANI | 13 | 2315E | 2317U | 2320D | N07 | W28 | .472 | | 11.9 | 5D | 1N | 3 | C | | 210 | | |

# Hα SOLAR FLARES

MARCH 1981

| OBSERVATORY | OBSERVED UT DAY | START | MAX. PHASE | END | LOCATION APPROX. LAT. | MER. DIST. | CENTRAL DISTANCE | HALE PLAGE REGION | CMP. DAY | DURATION MIN. | IMPORTANCE | OBS. COND. | TYPE | MEASUREMENTS TIME UT | MEAS. AREA Mill. of Disk | CORR. AREA Sq. Deg. | REMARKS |
|---|---|---|---|---|---|---|---|---|---|---|---|---|---|---|---|---|---|
| PALE | 13 | 2316E | 2319U | 2354D | N09 | W26 | .446 | | 12.0 | 38D | 1B | 3 | C | | 243 | | D |
| LEAR | 13 | 2328E | 2335U | 2352D | S10 | W84 | .996 | | 7.7 | 24D | SN | 3 | C | | | | |
| LEAR | 13 | 2330E | 2330 | 2335D | N07 | W28 | .472 | | 11.9 | 5D | 1B | 3 | C | | 333 | | D |
| HOLL | 13 | 2343 | 2343 | 2354 | N23 | W50 | .791 | | 10.2 | 11 | SF | 3 | C | | 16 | | |
| LEAR | 14 | 0154E | 0220U | 0233 | S13 | W80 | .988 | | 8.1 | 45D | SN | 3 | C | | | | |
| LEAR | 14 | 0202E | 0203U | 0234 | N10 | W89 | 1.000 | | 7.4 | 32D | SN | 3 | C | | | | |
| PEKG | 14 | 0311 | 0320 | 0324D | S11 | W79 | .984 | | 8.2 | 13D | SF | | P | 0320 | 97 | | E |
| PEKG | 14 | 0312 | 0319 | 0322D | N09 | W31 | .521 | | 11.8 | 10D | SN | | P | 0319 | 71 | .9 | E |
| MANI | 14 | 0319E | 0319U | 0322D | N14 | W75 | .965 | | 8.5 | 3D | SN | 3 | C | | 15 | | |
| HOLL | 14 | 1625 | 1623 | 1652 | S12 | W92 | 1.001 | | 7.8 | 27 | SF | 3 | C | | | | |
| BIGB | 14 | 1628 | 1630 | 1652 | S10 | E90 | 1.000 | | 21.4 | 24 | 1N | 3 | C | 1632 | 70 | | |
| HOLL | 14 | 1712 | 1713 | 1743 | S12 | W92 | 1.001 | | 7.8 | 31 | SN | 3 | C | | | | |
| BIGB | 14 | 1712 | 1713 | 1748 | S14 | E90 | 1.000 | | 21.5 | 36 | 1N | 3 | C | 1713 | 60 | | |
| PALE | 14 | 1759 | 1805 | 1820 | N09 | W34 | .564 | | 12.2 | 21 | SN | 2 | C | | 36 | | |
| HOLL | 14 | 1803 | 1805 | 1817 | N09 | W37 | .605 | | 12.0 | 14 | SF | 3 | C | | 41 | | |
| PALE | 14 | 1832 | 1845 | 1856 | N09 | W35 | .578 | | 12.1 | 24 | SF | 2 | C | | 68 | | |
| HOLL | 14 | 1907 | 1914 | 1919 | S12 | W91 | 1.000 | | 8.0 | 12 | SF | 3 | C | | | | |
| BIGB | 14 | 1910 | 1915 | 1919 | S13 | E90 | 1.000 | | 21.5 | 9 | 1N | 3 | C | 1915 | 80 | | |
| BIGB | 14 | 2228 | 2231 | 2252 | S15 | E90 | 1.000 | | 21.7 | 24 | SN | 3 | C | 2231 | 50 | | |
| HOLL | 14 | 2311 | 2319 | 0027 | N09 | W26 | .447 | | 13.0 | 76 | 1B | 3 | C | | 358 | | |
| LEAR | 14 | 2320E | 2330U | 0002D | N07 | W28 | .472 | | 12.9 | 42D | 1B | 3 | C | | 333 | | D |
| BIGB | 14 | 2347 | 2349 | 0002 | N09 | W40 | .646 | | 12.0 | 15 | SN | 3 | C | 2349 | 100 | 1.3 | |
| MANI | 14 | 2348 | 2350 | 2354 | N07 | W43 | .582 | | 11.8 | 6 | 1B | 3 | C | | 220 | | |
| PEKG | 15 | 0153 | 0154 | 0203 | S11 | W90 | 1.000 | | 8.3 | 10 | 1N | | P | 0154 | 141 | | |
| PEKG | 15 | 0153E | 0158 | 0200 | N09 | W43 | .684 | | 11.9 | 7D | SF | | P | 0154 | 50 | .7 | E |
| LEAR | 15 | 0250 | 0310 | 0330 | N08 | W39 | .631 | | 12.2 | 40 | SN | 3 | C | | 100 | | |
| LEAR | 15 | 0435 | 0436 | 0441 | N08 | E64 | .898 | | 20.0 | 6 | SF | 3 | C | | 18 | | |
| LEAR | 15 | 0520 | 0522 | 0533 | S13 | W89 | 1.000 | | 8.5 | 13 | SF | 3 | C | | | | |
| PEKG | 15 | 0525E | 0526 | 0537 | S10 | W90 | 1.000 | | 8.5 | 12D | 1N | | P | 0526 | 126 | | |
| LEAR | 15 | 0719 | 0720 | 0726D | S05 | W05 | .162 | | 14.9 | 7D | SF | 3 | C | | 95 | | |
| HOLL | 15 | 1620 | 1631 | 1703 | N10 | W50 | .768 | | 11.3 | 43 | SF | 3 | C | | 23 | | |
| BIGB | 15 | 1924 | 1931 | 2003 | S04 | W10 | .210 | | 15.1 | 39 | SF | 3 | C | 2003 | 80 | .8 | |
| BIGB | 15 | 2113 | 2115 | 2122 | N08 | W51 | .777 | | 12.1 | 9 | SN | 3 | C | 2115 | 70 | 1.1 | |
| LEAR | 16 | 0150 | 0150 | 0159 | N08 | W53 | .799 | | 12.1 | 9 | SB | 3 | C | | 57 | | |
| PEKG | 16 | 0154E | 0154 | 0200D | S15 | W75 | .971 | | 10.5 | 6D | SF | | P | 0154 | 17 | | E |
| PEKG | 16 | 0154 | 0158 | 0200 | N09 | W53 | .799 | | 12.1 | 6 | SF | | P | 0154 | 63 | 1.1 | E |
| PEKG | 16 | 0530 | 0550 | 0610 | N09 | W57 | .839 | | 12.0 | 40 | SB | | P | 0544 | 97 | 1.9 | EF |
| LEAR | 16 | 0535 | 0538 | 0645 | N07 | W58 | .847 | | 11.9 | 70 | SN | 3 | C | | 113 | | |
| LEAR | 16 | 0707 | 0707 | 0716 | S22 | W04 | .424 | | 16.0 | 9 | SN | 3 | C | | 45 | | |
| LEAR | 16 | 0719 | 0723 | 0731 | S22 | W05 | .426 | | 15.9 | 12 | SN | 3 | C | | 39 | | |
| LEAR | 16 | 0732 | 0732 | 0750 | S05 | W18 | .335 | | 15.0 | 18 | SF | 3 | C | | 62 | | |
| LEAR | 16 | 0953E | 0954U | 0955D | S05 | W20 | .365 | | 14.9 | 2D | SF | 2 | C | | 175 | | |
| ATHN | 16 | 1259 | 1304 | 1314D | N08 | W65 | .905 | | 11.7 | 15D | SN | 2 | C | | 111 | | |
| ATHN | 16 | 1259 | 1304 | 1343 | S17 | W83 | .995 | | 10.3 | 44 | SN | 2 | C | | | | D |
| BIGB | 16 | 1810 | 1817 | 1900 | N18 | E63 | .895 | | 21.5 | 50 | 1N | 3 | C | 1817 | 100 | 2.3 | |
| PALE | 16 | 1918E | 1919U | 1926 | N11 | E43 | .687 | | 20.0 | 8D | SF | 3 | C | | 23 | | |
| PALE | 16 | 2007E | 2009U | 2028D | N04 | W67 | .920 | | 11.8 | 21D | SF | 3 | C | | 40 | | |
| PALE | 16 | 2150 | 2208 | 2222 | N08 | W63 | .890 | | 12.2 | 32 | SF | 3 | C | | 93 | | |
| BIGB | 16 | 2150 | 2214 | 2234 | N10 | W60 | .866 | | 12.4 | 44 | SB | 3 | C | 2214 | 100 | 2.1 | |
| PALE | 16 | 2200 | 2203 | 2231 | N11 | W57 | .840 | | 12.6 | 31 | SF | 3 | C | | 66 | | |
| PALE | 16 | 2304 | 2313U | 2331 | S20 | W11 | .426 | | 16.1 | 27 | SF | 3 | C | | 41 | | |
| PALE | 16 | 2306 | 2309 | 2314 | N09 | W64 | .898 | | 12.2 | 8 | SF | 3 | C | | 40 | | |
| PALE | 16 | 2303 | 2313 | 2325 | N20 | E72 | .352 | | 22.4 | 16 | SF | 3 | C | | | | |
| BIGB | 16 | 2310 | 2312 | 2344 | N20 | E71 | .947 | | 22.3 | 34 | 1N | 3 | C | 2312 | 70 | | |
| HOLL | 16 | 2312E | 2326 | 2337 | S20 | W12 | .432 | | 16.1 | 25D | SF | 3 | C | | 36 | | |
| PALE | 16 | 2316 | 2321 | 2327 | N13 | W67 | .920 | | 11.9 | 11 | SF | 3 | C | | 35 | | D |
| LEAR | 17 | 0011 | 0013 | 0020 | N10 | W69 | .933 | | 11.8 | 9 | SN | 3 | C | | 33 | | |
| PALE | 17 | 0011 | 0013 | 0033D | N09 | W65 | .906 | | 12.1 | 22D | SF | 3 | C | | 43 | | |
| LEAR | 17 | 0214 | 0218 | 0225 | N09 | E39 | .633 | | 20.0 | 11 | SF | 3 | C | | 26 | | |
| LEAR | 17 | 0230 | 0237 | 0242 | N08 | E40 | .645 | | 20.1 | 12 | SN | 3 | C | | 20 | | |
| PALE | 17 | 0230 | 0232 | 0241 | N09 | E40 | .646 | | 20.1 | 11 | SN | 3 | C | | 22 | | |
| LEAR | 17 | 0321 | 0327 | 0336 | N09 | W71 | .945 | | 11.8 | 15 | SN | 3 | C | | | | |
| PALE | 17 | 0321 | 0327 | 0333D | N08 | W68 | .926 | | 12.0 | 12D | SF | 3 | C | | 102 | | |
| MANI | 17 | 0329E | 0330 | 0334 | N12 | W70 | .939 | | 11.9 | 5D | SF | 3 | C | | 40 | | |
| LEAR | 17 | 0347 | 0348 | 0404 | S05 | W28 | .485 | | 15.1 | 17 | SF | 3 | C | | 63 | | |
| LEAR | 17 | 0403 | 0405 | 0408D | S14 | W92 | 1.001 | | 10.3 | 5D | SN | 3 | C | | | | |
| LEAR | 17 | 0544 | 0546 | 0603 | N12 | W17 | .330 | | 16.0 | 19 | SF | 3 | C | | 40 | | |
| PEKG | 17 | 0548 | 0550 | 0552 | N14 | W19 | .374 | | 15.8 | 4 | SN | | C | 0548 | 38 | .4 | E |

# Hα SOLAR FLARES

MARCH 1981

| OBSERVATORY | OBSERVED UT DAY | START | MAX. PHASE | END | LOCATION APPROX. LAT. | MER. DIST. | CENTRAL DISTANCE | HALE PLAGE REGION | CMP. DAY | DURATION MIN. | IMPORTANCE | OBS. COND. | TYPE | MEASUREMENTS TIME UT | MEAS. AREA Mill. of Disk | CORR. AREA Sq. Deg. | REMARKS |
|---|---|---|---|---|---|---|---|---|---|---|---|---|---|---|---|---|---|
| WEND | 17 | 0650E | | 0706 | N14 | W18 | .360 | | 15.9 | 16D | SN | | C | 0650 | 41 | .5 | |
| WEND | 17 | 0810 | 0816 | 0822 | N13 | W21 | .394 | | 15.8 | 12 | SF | | C | 0816 | 46 | .5 | |
| LEAR | 17 | 0811 | 0812 | 0824 | N12 | W18 | .344 | | 16.0 | 13 | SF | 3 | C | | 31 | | |
| HOLL | 17 | 1633 | 1633 | 1642 | N12 | E31 | .531 | | 20.0 | 9 | SF | 3 | C | | 24 | | |
| MANI | 17 | 2232E | 2232U | 2245D | N09 | E29 | .493 | | 20.1 | 13D | SF | 2 | C | | 30 | | |
| MANI | 18 | 0042E | 0043 | 0046D | N09 | E28 | .478 | | 20.1 | 4D | SF | 3 | C | | 15 | | |
| PEKG | 18 | 0049 | 0116 | 0150 | N07 | E27 | .458 | | 20.1 | 61 | SN | | P | 0116 | 21 | .2 | D |
| LEAR | 18 | 0201 | 0203 | 0212 | N08 | E26 | .445 | | 20.0 | 11 | SB | 3 | C | | 25 | | D |
| MANI | 18 | 0201E | 0201U | 0207D | N10 | E28 | .482 | | 20.2 | 6D | SF | 3 | C | | 25 | | |
| LEAR | 18 | 0206 | 0210 | 0220 | N20 | E58 | .859 | | 22.4 | 14 | SN | 3 | C | | 39 | | |
| LEAR | 18 | 0247 | 0251 | 0259 | N08 | E25 | .430 | | 20.0 | 12 | SN | 3 | C | | 28 | | |
| PEKG | 18 | 0250 | 0252 | 0255 | N12 | E23 | .418 | | 19.8 | 5 | SN | | P | 0252 | 25 | .3 | E |
| LEAR | 18 | 0509 | 0519 | 0527 | N07 | E23 | .396 | | 19.9 | 18 | SB | 3 | C | | 91 | | |
| PEKG | 18 | 0518 | 0520 | 0524 | N08 | E26 | .445 | | 20.2 | 6 | SN | | C | 0520 | 21 | .2 | D |
| MANI | 18 | 0513E | 0519U | 0528D | N08 | E25 | .430 | | 20.1 | 30 | SN | 3 | C | | 50 | | |
| LEAR | 18 | 0605 | 0608 | 0616 | N11 | E23 | .412 | | 20.0 | 11 | SF | 3 | C | | 37 | | |
| BIGB | 18 | 1705 | 1728 | 1744 | N12 | E89 | 1.000 | | 25.4 | 39 | 1B | 3 | C | 1744 | 70 | | |
| PALE | 18 | 1829E | 1840U | 1843D | N15 | E75 | .965 | | 24.4 | 14D | SN | 3 | C | | | | |
| BIGB | 18 | 1859 | 1900 | 1922 | N08 | E18 | .321 | | 20.1 | 23 | SB | 3 | C | 1900 | 90 | 1.0 | |
| HOLL | 18 | 1859 | 1901 | 1322 | N06 | E16 | .281 | | 20.0 | 23 | 1B | 2 | C | | 200 | | D |
| PALE | 18 | 1900E | 1901U | 1922 | N08 | E17 | .305 | | 20.1 | 22D | 1B | 4 | C | | 202 | | |
| PALE | 18 | 1939 | 1941 | 1947 | N09 | E56 | .829 | | 23.0 | 8 | SN | 4 | C | | 43 | | |
| HOLL | 18 | 1939 | 1941 | 1947 | N07 | E54 | .809 | | 22.9 | 8 | SN | 3 | C | | 47 | | |
| HOLL | 18 | 1948 | 1953 | 2038D | N11 | E72 | .950 | | 24.2 | 50D | SN | 3 | C | | | | |
| HOLL | 18 | 2202 | 2225 | 0026 | N14 | E79 | .981 | | 24.8 | 144 | SN | 3 | C | | | | |
| WEND | 19 | 1039E | | 1052D | N14 | E71 | .945 | | 24.8 | 13D | SF | | C | 1047 | 20 | | |
| WEND | 19 | 1314 | 1320 | 1327 | N11 | E04 | .165 | | 19.9 | 13 | SF | | C | 1320 | 32 | .3 | |
| WEND | 19 | 1330 | 1334 | 1356 | N13 | W52 | .793 | | 15.7 | 26 | SN | | C | 1334 | 100 | 1.7 | |
| BIGB | 19 | 2311 | 2313 | 2322 | N08 | E01 | .099 | | 20.0 | 11 | SN | 3 | C | 2322 | 60 | .6 | |
| ISTA | 20 | 0630E | | 0734 | N09 | W05 | .145 | | 19.9 | 64D | 1B | | | | | | F |
| ISTA | 20 | 0645 | | 0724 | S38 | E90 | 1.000 | | 27.0 | 39 | SN | | | | | | DG |
| ISTA | 20 | 0706 | | 0725 | S14 | E66 | .923 | | 25.2 | 19 | SN | | | | | | D |
| WEND | 20 | 1103 | 1106 | 1126 | N10 | W08 | .192 | | 19.9 | 23 | SN | | C | 1106 | 119 | 1.3 | |
| PALE | 20 | 2111 | 2141 | 2231D | N09 | W11 | .222 | | 20.1 | 80D | 1N | 2 | C | | 197 | | |
| MANI | 20 | 2300 | 2302U | 2307D | N11 | W12 | .255 | | 20.1 | 7D | SF | 2 | C | | 30 | | |
| MANI | 20 | 2325E | 2327U | 2331D | N10 | W13 | .260 | | 20.0 | 6D | SN | 3 | C | | 20 | | |
| PEKG | 21 | 0018E | 0019 | 0019D | N10 | W14 | .275 | | 20.0 | 1D | SF | | P | 0018 | 84 | .9 | EK |
| MANI | 21 | 0027 | 0029 | 0037 | N17 | E57 | .847 | | 25.3 | 10 | SB | 3 | C | | 40 | | |
| PEKG | 21 | 0040E | 0040 | 0047D | N11 | W13 | .270 | | 20.1 | 7D | SF | | P | 0040 | 88 | 1.0 | E |
| PEKG | 21 | 0131E | 0132 | 0157 | N10 | W14 | .275 | | 20.0 | 26D | SN | | P | 0132 | 105 | 1.2 | E |
| MANI | 21 | 0233E | 0235 | 0242D | N16 | E56 | .837 | | 25.3 | 9D | SN | 3 | C | | 40 | | |
| PEKG | 21 | 0238 | 0240 | 0245 | N15 | E56 | .836 | | 25.3 | 7 | SN | | P | 0240 | 21 | .4 | D |
| PALE | 21 | 0246 | 0248 | 0255 | S18 | E55 | .846 | | 25.2 | 9 | SF | 3 | C | | 27 | | |
| PALE | 21 | 0256 | 0324 | 0346 | S18 | E54 | .837 | | 25.2 | 50 | SB | 3 | C | | 117 | | |
| PEKG | 21 | 0306 | 0307 | 0315 | S19 | E55 | .848 | | 25.3 | 9 | SN | | P | 0310 | 46 | .8 | P |
| PALE | 21 | 0314 | 0338 | 0405 | N09 | W18 | .328 | | 19.8 | 51 | SN | 3 | C | | 134 | | |
| PALE | 21 | 0316 | 0321 | 0330 | N16 | E49 | .768 | | 24.8 | 14 | SF | 3 | C | | 20 | | |
| MANI | 21 | 0322E | 0324 | 0323D | S18 | E55 | .846 | | 25.3 | 7D | SB | 3 | C | | 50 | | |
| LEAR | 21 | 0326E | 0326U | 0328 | S19 | E54 | .840 | | 25.2 | 2D | SN | 3 | C | | 85 | | |
| LEAR | 21 | 0334 | 0334 | 0350 | N09 | W18 | .328 | | 19.8 | 16 | SN | 3 | C | | 37 | | |
| PEKG | 21 | 0340 | 0342 | 0345 | N11 | W17 | .326 | | 19.9 | 5 | SN | | P | 0342 | 139 | 1.6 | E |
| PALE | 21 | 0342 | 0346 | 0403 | N17 | E53 | .810 | | 25.1 | 21 | 1B | 3 | C | | 251 | | |
| LEAR | 21 | 0343 | 0346U | 0355 | N16 | E54 | .818 | | 25.2 | 12 | SN | 3 | C | | 126 | | |
| PEKG | 21 | 0344 | 0346 | 0350 | N16 | W55 | .828 | | 17.0 | 6 | SB | | P | 0346 | 88 | 1.8 | E |
| MANI | 21 | 0345E | 0347 | 0352 | N16 | E55 | .828 | | 25.3 | 7D | 1B | 3 | C | | 150 | | |
| PEKG | 21 | 0434 | 0441 | 0457 | N11 | W15 | .298 | | 20.1 | 23 | SF | | P | 0441 | 76 | .7 | E |
| PEKG | 21 | 0507 | 0510 | 0513 | S18 | E53 | .828 | | 25.2 | 6 | SF | | C | 0510 | 34 | .6 | D |
| PEKG | 21 | 0510E | 0522 | 0545D | S25 | E90 | 1.000 | | 28.0 | 35D | | | P | 0522 | | | Y |
| PEKG | 21 | 0525 | 0546 | 0546D | N10 | W19 | .349 | | 19.8 | 21D | SN | | C | 0546 | 105 | 1.2 | E |
| LEAR | 21 | 0525 | 0527 | 0544 | N15 | E17 | .360 | | 22.5 | 19 | SF | 3 | C | | 63 | | |
| LEAR | 21 | 0625 | 0627 | 0641 | S20 | E52 | .825 | | 25.2 | 16 | SF | 3 | C | | 39 | | |
| LEAR | 21 | 0633 | 0636 | 0648 | N13 | E53 | .804 | | 25.2 | 15 | SB | 3 | C | | 70 | | |
| LEAR | 21 | 0634 | 0636 | 0647D | N09 | W19 | .344 | | 19.8 | 13D | SB | 3 | C | | 30 | | |
| MANI | 21 | 0634E | 0634U | 0642D | N15 | E53 | .807 | | 25.2 | 8D | SF | 3 | C | | 40 | | |
| MANI | 21 | 0634E | 0634U | 0642D | N10 | W17 | .319 | | 20.0 | 8D | SN | 3 | C | | 20 | | |
| LEAR | 21 | 0638 | 0639 | 0648 | N18 | E16 | .380 | | 22.5 | 10 | SF | 3 | C | | 33 | | |
| LEAR | 21 | 0857 | 0900 | 0908 | N20 | W69 | .937 | | 16.2 | 11 | SN | 3 | C | | | | |
| WEND | 21 | 1247 | 1254 | 1325 | N10 | W20 | .364 | | 20.0 | 38 | 1F | | C | 1254 | 194 | 2.2 | E |

# Hα SOLAR FLARES

MARCH 1981

| OBSERVATORY | OBSERVED UT DAY | START | MAX. PHASE | END | LOCATION APPROX. LAT. | MER. DIST. | CENTRAL DISTANCE | HALE PLAGE REGION | CMP. DAY | DURATION MIN. | IMPORTANCE | OBS. COND. | TYPE | MEASUREMENTS TIME UT | MEAS. AREA Mill. of Disk | CORR. AREA Sq. Deg. | REMARKS |
|---|---|---|---|---|---|---|---|---|---|---|---|---|---|---|---|---|---|
| WEND | 21 | 1256 | 1302 | 1317 | N12 | E50 | .772 | | 25.3 | 21 | 1N | | C | 1302 | 219 | 3.6 | |
| WEND | 21 | 1331 | 1333 | 1338 | N13 | E50 | .773 | | 25.3 | 7 | SF | | C | 1333 | 56 | .9 | |
| WEND | 21 | 1443 | 1456 | 1520 | N10 | E20 | .364 | | 23.1 | 31 | SF | | C | 1456 | 69 | .8 | E |
| WEND | 21 | 1556 | 1604 | 1615 | S28 | E55 | .873 | | 25.8 | 19 | SF | | C | 1604 | 75 | 1.5 | G |
| WEND | 21 | 1608 | 1615 | 1627 | N12 | E49 | .761 | | 25.3 | 19 | SN | | C | 1615 | 106 | 1.7 | |
| PALE | 21 | 1737E | 1748U | 1841 | N17 | E48 | .760 | | 25.3 | 64D | SF | 3 | C | | 33 | | |
| PALE | 21 | 1737E | 1744 | 1750 | N19 | E12 | .351 | | 22.6 | 13D | SF | 3 | C | | 24 | | |
| PALE | 21 | 1737E | 1811U | 1908 | N23 | E59 | .873 | | 26.2 | 91D | SF | 3 | C | | 80 | | |
| PALE | 21 | 1840 | 1842 | 1845 | N09 | W19 | .344 | | 20.4 | 5 | SF | 3 | C | | 45 | | |
| PALE | 21 | 2129E | 2132U | 2134D | N09 | W21 | .374 | | 20.3 | 5D | SN | 3 | C | | 122 | | |
| LEAR | 21 | 2314 | 2317 | 2328 | N12 | W03 | .179 | | 21.7 | 14 | SF | 3 | C | | 52 | | |
| LEAR | 21 | 2342 | 2354 | 0006 | N11 | W07 | .195 | | 21.5 | 24 | SF | 3 | C | | 79 | | |
| MANI | 21 | 2350E | 2350U | 2358 | N12 | W09 | .230 | | 21.3 | 8D | SF | 3 | C | | 60 | | |
| PEKG | 22 | 0322 | 0324 | 0331 | N17 | E41 | .682 | | 25.2 | 9 | SN | | C | 0324 | 92 | 1.4 | E |
| MANI | 22 | 0323E | 0324 | 0331 | N17 | E43 | .705 | | 25.4 | 8D | SF | 3 | C | | 50 | | |
| PEKG | 22 | 0400 | 0405 | 0410 | S27 | E47 | .807 | | 25.7 | 10 | SF | | C | 0405 | 16 | .2 | E |
| PEKG | 22 | 0643 | 0648 | 0650 | N11 | W37 | .613 | | 19.5 | 7 | SN | | P | 0648 | 29 | .4 | D |
| WEND | 22 | 0737 | 0739 | 0745 | N12 | E35 | .589 | | 24.9 | 8 | SF | | C | 0739 | 38 | .5 | |
| WEND | 22 | 0842 | 0844 | 0850 | N13 | E38 | .632 | | 25.2 | 8 | SF | | C | 0844 | 31 | .4 | |
| WEND | 22 | 1003E | | 1020 | S28 | E46 | .803 | | 25.9 | 17D | SF | | C | 1003 | 56 | .9 | |
| WEND | 22 | 1035 | 1037 | 1042 | N12 | E32 | .548 | | 24.8 | 7 | SF | | C | 1037 | 56 | .7 | |
| WEND | 22 | 1058 | 1100 | 1105 | N15 | E40 | .663 | | 25.5 | 7 | SF | | C | 1100 | 56 | .8 | |
| WEND | 22 | 1143 | 1145 | 1204 | N09 | W39 | .635 | | 19.6 | 21 | SN | | C | 1145 | 138 | 1.9 | |
| WEND | 22 | 1221 | 1222 | 1240 | S18 | E35 | .641 | | 25.1 | 19 | SN | | C | 1222 | 63 | .8 | |
| WEND | 22 | 1428 | 1436 | 1455 | N10 | W42 | .675 | | 19.5 | 27 | SN | | C | 1436 | 125 | 1.8 | S |
| BIGB | 22 | 1552 | 1606 | 1719 | N13 | E08 | .234 | | 23.3 | 87 | SF | 3 | C | 1606 | 180 | 1.9 | |
| BIGB | 22 | 1600 | 1702 | 1747 | S20 | E30 | .598 | | 24.9 | 107 | SF | 3 | C | 1702 | 110 | 1.3 | |
| BIGB | 22 | 1713 | 1727 | 1744 | N08 | W42 | .672 | | 19.6 | 31 | SN | 3 | C | 1727 | 80 | 1.1 | |
| BIGB | 22 | 1730 | 1731 | 1742 | N09 | W36 | .594 | | 20.0 | 12 | SF | 3 | C | 1731 | 60 | .8 | |
| BIGB | 22 | 1733 | 1735 | 1753 | N19 | E33 | .595 | | 25.2 | 20 | SF | 3 | C | 1735 | 50 | .6 | |
| BIGB | 22 | 1845 | 1847 | 1908 | N10 | W38 | .624 | | 19.9 | 23 | SF | 3 | C | 1847 | 70 | .9 | |
| BIGB | 22 | 1940 | 1950 | 2010 | N09 | W45 | .711 | | 19.4 | 30 | SB | 3 | C | 1950 | 80 | 1.2 | |
| BIGB | 22 | 2043 | 2045 | 2102 | N20 | E30 | .565 | | 25.1 | 19 | SN | 3 | C | 2045 | 90 | 1.1 | |
| HOLL | 22 | 2158 | 2204 | 2213 | N16 | E29 | .527 | | 25.1 | 15 | SB | 3 | C | | 134 | | D |
| BIGB | 22 | 2216 | 2219 | 2250 | N10 | W40 | .650 | | 19.9 | 34 | SB | 1 | C | 2219 | 80 | 1.1 | |
| HOLL | 22 | 2217 | 2218 | 2248 | N09 | W41 | .661 | | 19.9 | 31 | SB | 3 | C | | 95 | | D |
| MANI | 22 | 2220E | 2221U | 2228D | N08 | W41 | .659 | | 19.9 | 8D | SB | 3 | C | | 70 | | D |
| PALE | 22 | 2224E | 2225 | 2240D | N10 | W40 | .650 | | 19.9 | 16D | SF | 3 | C | | 74 | | D |
| BIGB | 22 | 2341 | 2354 | 0018D | N08 | W47 | .733 | | 19.5 | 37D | 1B | 2 | C | 2354 | 180 | 2.7 | |
| HOLL | 22 | 2351 | 2354 | 0024 | N08 | W48 | .745 | | 19.4 | 33 | 2B | 3 | C | | 523 | | D |
| MANI | 22 | 2352E | 2352 | 2359D | N08 | W47 | .733 | | 19.5 | 7D | 1N | 3 | C | | 250 | | |
| LEAR | 22 | 2357E | 0001 | 0007D | N08 | W47 | .733 | | 19.5 | 10D | 1B | 2 | C | | 381 | | |
| HOLL | 23 | 0020 | 0021 | 0038 | S18 | E26 | .536 | | 25.0 | 18 | SF | 3 | C | | 28 | | |
| LEAR | 23 | 0022 | 0024 | 0034 | S17 | E27 | .540 | | 25.0 | 12 | SF | 3 | C | | 28 | | |
| LEAR | 23 | 0106 | 0107 | 0115 | N14 | E23 | .434 | | 24.8 | 9 | SF | 3 | C | | 40 | | |
| LEAR | 23 | 0154 | 0154 | 0204D | N08 | W48 | .745 | | 19.5 | 10D | SF | 3 | C | | 34 | | |
| LEAR | 23 | 0313E | 0321U | 0338D | N20 | E33 | .601 | | 25.6 | 25D | SF | 2 | C | | 57 | | |
| MANI | 23 | 0343E | 0343 | 0351D | N20 | E32 | .589 | | 25.6 | 8D | SF | 3 | C | | 40 | | |
| MANI | 23 | 0653E | 0658 | 0726 | N10 | W54 | .812 | | 19.2 | 33D | 2B | 3 | C | | 300 | | |
| LEAR | 23 | 0700E | 0707 | 0747 | N10 | W53 | .801 | | 19.3 | 47D | 2B | 3 | C | | 963 | | |
| LEAR | 23 | 0733 | 0735 | 0754 | S18 | E22 | .491 | | 25.0 | 21 | SB | 3 | C | | 177 | | D |
| MANI | 23 | 0734E | 0735 | 0745D | S19 | E25 | .534 | | 25.2 | 11D | SN | 3 | C | | 120 | | |
| LEAR | 23 | 0826 | 0828 | 0841 | N12 | W44 | .704 | | 20.1 | 15 | SF | 3 | C | | 58 | | |
| LEAR | 23 | 0840 | 0840 | 0846 | N16 | E24 | .462 | | 25.2 | 6 | SF | 3 | C | | 78 | | |
| WEND | 23 | 1106 | | 1139 | S18 | E21 | .480 | | 25.0 | 33 | SN | | C | 1110 | 69 | .8 | |
| WEND | 23 | 1133 | 1139 | 1150 | N10 | W46 | .724 | | 20.0 | 17 | SF | | C | 1139 | 63 | .9 | |
| RAMY | 23 | 1144 | 1148 | 1159 | N11 | W48 | .749 | | 19.9 | 15 | 1F | 3 | C | | 196 | | |
| WEND | 23 | 1203 | 1205 | 1236 | N10 | W55 | .821 | | 19.4 | 33 | 1B | | C | 1205 | 200 | 3.7 | |
| WEND | 23 | 1222 | 1242 | 1331 | S14 | E18 | .405 | | 24.9 | 69 | 1N | | C | 1242 | 344 | 3.9 | E |
| WEND | 23 | 1432E | | 1510D | N13 | E19 | .372 | | 25.0 | 38D | 1F | | C | 1442 | 219 | 2.5 | E |
| HOLL | 23 | 1436 | 1446 | 1458 | S17 | E18 | .437 | | 25.0 | 22 | SF | 3 | C | | 26 | | |
| BIGB | 23 | 1514 | 1517 | 1528 | S45 | E52 | .911 | | 27.5 | 14 | SN | 2 | C | 1517 | 60 | 1.0 | |
| HOLL | 23 | 1516 | 1517 | 1528 | S46 | E52 | .915 | | 27.5 | 12 | SF | 3 | C | | 51 | | |
| HOLL | 23 | 1557 | 1600 | 1613 | N12 | W45 | .716 | | 20.3 | 16 | SN | 3 | C | | 65 | | |
| BIGB | 23 | 1558 | 1602 | 1622 | N14 | W45 | .720 | | 20.3 | 24 | SN | 2 | C | 1602 | 70 | 1.0 | |
| PALE | 23 | 1735 | 1737 | 1835D | N07 | W57 | .839 | | 19.5 | 60D | 2B | 3 | C | | 331 | | |
| BIGB | 23 | 1735 | 1738 | 1759 | N08 | W58 | .849 | | 19.4 | 24 | 1B | 2 | C | 1738 | 180 | 3.5 | |
| HOLL | 23 | 1927 | 1932 | 1959 | S19 | E15 | .432 | | 24.9 | 32 | SB | 3 | C | | 164 | | |
| BIGB | 23 | 1927 | 1932 | 1946 | S17 | E15 | .407 | | 24.9 | 19 | SN | 3 | C | 1932 | 70 | .8 | |
| HOLL | 23 | 1930 | 1934 | 1948 | N07 | W60 | .865 | | 19.3 | 18 | SF | 3 | C | | 23 | | |

# Hα SOLAR FLARES

MARCH 1981

| OBSERV-ATORY | OBSERVED UT | | | | LOCATION | | | | | DURA-TION | IM-POR-TANCE | OBS. | | MEASUREMENTS | | | REMARKS |
|---|---|---|---|---|---|---|---|---|---|---|---|---|---|---|---|---|---|
| | DAY | START | MAX. PHASE | END | APPROX. LAT. | APPROX. MER. DIST. | CENTRAL DISTANCE | HALE PLAGE REGION | CMP. DAY | MIN. | | COND. | TYPE | TIME UT | MEAS. AREA Mill. of Disk | CORR. AREA Sq. Deg. | |
| BIGB | 23 | 1931 | 1935 | 1952 | N07 | W60 | .866 | | 19.3 | 21 | SN | 3 | C | 1932 | 60 | 1.2 | |
| HOLL | 23 | 2023 | 2030 | 2037 | N11 | W07 | .198 | | 23.3 | 14 | SF | 3 | C | | 22 | | |
| HOLL | 23 | 2023 | 2025 | 2030 | N08 | W60 | .866 | | 19.3 | 7 | SF | 3 | C | | 27 | | |
| HOLL | 23 | 2114 | 2118 | 2139 | N09 | W61 | .875 | | 19.3 | 25 | 1N | 3 | C | | 144 | | |
| BIGB | 23 | 2114 | 2118 | 2143 | N09 | W60 | .867 | | 19.4 | 35 | 1B | 3 | C | 2118 | 100 | 2.1 | |
| HOLL | 23 | 2135 | 2140 | 2213 | N15 | W16 | .350 | | 22.7 | 38 | SF | 3 | C | | 70 | | |
| HOLL | 23 | 2208 | 2219 | 2220 | N08 | W62 | .883 | | 19.3 | 12 | SF | 3 | C | | 16 | | |
| MANI | 23 | 2246E | 2246U | 2258D | N09 | W61 | .875 | | 19.4 | 12D | SF | 3 | C | | 25 | | |
| HOLL | 23 | 2252 | 2303 | 2308 | N08 | W62 | .883 | | 19.3 | 16 | SN | 3 | C | | 40 | | |
| PEKG | 24 | 0209E | 0215 | 0227D | N09 | W65 | .907 | | 19.2 | 18D | SN | | C | 0215 | 26 | | |
| MANI | 24 | 0601 | 0602 | 0604D | N12 | W11 | .258 | | 23.4 | 3D | SF | 3 | C | | 30 | | |
| LEAR | 24 | 0618 | 0620 | 0636 | N09 | W67 | .921 | | 19.2 | 18 | SN | 3 | C | | 63 | | |
| LEAR | 24 | 0625 | 0626 | 0634 | N09 | E03 | .136 | | 24.5 | 9 | SB | 3 | C | | 103 | | |
| MANI | 24 | 0626E | 0626 | 0629D | N11 | E09 | .222 | | 24.9 | 3D | SN | 3 | C | | 50 | | |
| LEAR | 24 | 0711 | 0725 | 0755 | N09 | W68 | .927 | | 19.2 | 44 | 1B | 3 | C | | 207 | | |
| MANI | 24 | 0722E | 0723U | 0735D | N09 | W63 | .891 | | 19.6 | 13D | SN | 3 | C | | 65 | | |
| LEAR | 24 | 0838E | 0839U | 0852 | N09 | E01 | .127 | | 24.4 | 14D | SF | 3 | C | | 30 | | |
| LEAR | 24 | 0902 | 0905 | 0921 | N09 | W68 | .927 | | 19.3 | 19 | SN | 3 | C | | 45 | | |
| LEAR | 24 | 0943 | 0944 | 0950 | N09 | W69 | .933 | | 19.2 | 7 | SN | 3 | C | | 62 | | |
| WEND | 24 | 1418E | | 1431D | N17 | W25 | .483 | | 22.7 | 13D | SF | | C | 1425 | 94 | 1.1 | E |
| BIGB | 24 | 1612 | 1618 | 1632 | N06 | W70 | .939 | | 19.4 | 20 | SF | 3 | C | 1618 | 60 | | |
| RAMY | 24 | 1612 | 1617 | 1629 | N07 | W67 | .920 | | 19.7 | 17 | SF | 3 | C | | 73 | | |
| RAMY | 24 | 1648 | 1652 | 1706 | N10 | W02 | .147 | | 24.6 | 18 | SF | 3 | C | | 47 | | |
| RAMY | 24 | 1723 | 1744 | 1754 | N16 | W00 | .245 | | 24.7 | 31 | SF | 3 | C | | 130 | | |
| BIGB | 24 | 1730 | 1731 | 1753 | N11 | W70 | .940 | | 19.5 | 23 | SN | 3 | C | 1731 | 50 | | |
| PALE | 24 | 1730E | 1731U | 1750D | N14 | E07 | .243 | | 25.3 | 20D | SN | 2 | C | | 62 | | |
| RAMY | 24 | 1730 | 1732 | 1741 | N09 | W66 | .914 | | 19.8 | 11 | SN | 3 | C | | 47 | | |
| PALE | 24 | 1730E | 1731U | 1755D | N12 | W72 | .951 | | 19.3 | 25D | SN | 2 | C | | 28 | | |
| PALE | 24 | 1730E | 1731U | 1750D | N14 | E07 | .243 | | 25.3 | 20D | SN | 2 | C | | 62 | | |
| BIGB | 24 | 1730 | 1733 | 1740 | N13 | E07 | .228 | | 25.3 | 10 | SN | 3 | C | 1733 | 50 | .5 | |
| PALE | 24 | 1750E | 1751U | 1755D | N11 | W02 | .164 | | 24.6 | 5D | SF | 2 | C | | 22 | | |
| RAMY | 24 | 1824 | 1826 | 1847 | N22 | E19 | .460 | | 26.2 | 23 | SN | 3 | C | | 73 | | |
| RAMY | 24 | 1824 | 1825 | 1832 | N09 | W04 | .143 | | 24.5 | 8 | SF | 3 | C | | 65 | | |
| PALE | 24 | 1826 | 1826 | 1837 | N23 | E19 | .471 | | 26.2 | 11 | SN | 3 | C | | 51 | | |
| RAMY | 24 | 1851 | 1857 | 1918 | N10 | W04 | .159 | | 24.5 | 27 | SN | 3 | C | | 98 | | |
| PALE | 24 | 1855 | 1857 | 1329 | N11 | W04 | .174 | | 24.5 | 34 | SF | 3 | C | | 42 | | |
| RAMY | 24 | 1901 | 1902 | 1912D | N07 | W73 | .956 | | 19.3 | 11D | SB | 3 | C | | | | |
| PALE | 24 | 1901 | 1902 | 1910 | N09 | W72 | .951 | | 19.4 | 9 | SB | 3 | C | | | | D |
| PALE | 24 | 1916 | 1916 | 1928 | N07 | W63 | .891 | | 20.1 | 12 | SF | 3 | C | | 21 | | |
| RAMY | 24 | 1916 | 1916 | 1923 | N05 | W67 | .920 | | 19.8 | 7 | SF | 3 | C | | 16 | | |
| RAMY | 24 | 1930 | 1930 | 1942 | N10 | W04 | .159 | | 24.5 | 12 | SF | 3 | C | | 45 | | |
| RAMY | 24 | 1943 | 1945 | 1952 | N16 | W01 | .246 | | 24.7 | 9 | SF | 3 | C | | 23 | | |
| RAMY | 24 | 2004 | 2005 | 2010 | N09 | W05 | .152 | | 24.5 | 6 | SF | 3 | C | | 48 | | |
| RAMY | 24 | 2035 | 2046 | 2059 | N06 | W68 | .927 | | 19.8 | 24 | SF | 3 | C | | 15 | | |
| PALE | 24 | 2114 | 2114 | 2126 | N10 | W05 | .167 | | 24.5 | 12 | SF | 3 | C | | 27 | | |
| HOLL | 24 | 2218E | 2225U | 2225D | N13 | W02 | .197 | | 24.8 | 7D | 1N | 3 | C | | 389 | | |
| HOLL | 24 | 2218E | 2232 | 2325 | N09 | W07 | .174 | | 24.4 | 67D | 1N | 3 | C | | 281 | | |
| BIGB | 24 | 2219 | 2230 | 2333 | N11 | W07 | .200 | | 24.4 | 74 | SN | 3 | C | 2230 | 170 | 1.8 | |
| PALE | 24 | 2222E | 2222U | 2302D | N10 | W06 | .176 | | 24.5 | 40D | 1N | 3 | C | | 237 | | |
| MANI | 24 | 2230E | 2230U | 2238D | N15 | W02 | .231 | | 24.8 | 8D | SF | 2 | C | | 180 | | |
| MANI | 24 | 2303E | 2303U | 2311D | N15 | W02 | .231 | | 24.8 | 8D | SF | 3 | C | | 40 | | |
| PEKG | 25 | 0007E | 0009 | 0015 | N11 | W06 | .192 | | 24.6 | 8D | SN | | P | 0009 | 55 | .6 | E |
| PALE | 25 | 0059 | 0102 | 0121 | N11 | W07 | .202 | | 24.5 | 22 | SN | 3 | C | | 53 | | D |
| PEKG | 25 | 0102 | 0104 | 0115 | N11 | W07 | .202 | | 24.5 | 13 | SB | | P | 0104 | 38 | .4 | E |
| LEAR | 25 | 0103E | 0103U | 0126 | N12 | W02 | .183 | | 24.9 | 23D | SN | 3 | C | | 60 | | |
| LEAR | 25 | 0137 | 0141 | 0149 | S18 | W03 | .340 | | 24.8 | 12 | SF | 3 | C | | 35 | | |
| PEKG | 25 | 0140 | 0142 | 0147 | S17 | W03 | .324 | | 24.8 | 7 | SN | | P | 0142 | 21 | .2 | E |
| PALE | 25 | 0152 | 0158 | 0209 | N11 | W09 | .224 | | 24.4 | 17 | SN | 3 | C | | 125 | | |
| LEAR | 25 | 0157 | 0157 | 0204 | N12 | W03 | .187 | | 24.9 | 7 | SN | 3 | C | | 85 | | |
| PEKG | 25 | 0157 | 0159 | 0200D | N11 | W09 | .224 | | 24.4 | 3D | SN | | P | 0159 | 46 | .5 | E |
| PALE | 25 | 0253 | 0302 | 0323 | N12 | W07 | .216 | | 24.6 | 30 | SF | 3 | C | | 161 | | D |
| LEAR | 25 | 0300 | 0303 | 0315 | N12 | W03 | .187 | | 24.9 | 15 | SN | 3 | C | | 108 | | |
| LEAR | 25 | 0315 | 0317 | 0322 | N10 | E01 | .146 | | 25.2 | 7 | SN | 3 | C | | 61 | | |
| MANI | 25 | 0317E | 0318 | 0320D | N15 | E02 | .233 | | 25.3 | 3D | SF | 3 | C | | 25 | | |
| LEAR | 25 | 0417 | 0418 | 0424 | N12 | W04 | .192 | | 24.9 | 7 | SF | 3 | C | | 33 | | |
| LEAR | 25 | 0506 | 0510 | 0522 | N12 | W06 | .207 | | 24.8 | 16 | SB | 3 | C | | 71 | | |
| LEAR | 25 | 0524 | 0525 | 0532 | N11 | W89 | 1.000 | | 18.6 | 8 | SN | 3 | C | | | | |
| LEAR | 25 | 0544 | 0545 | 0555 | S18 | W06 | .351 | | 24.8 | 11 | SF | 3 | C | | 40 | | |
| LEAR | 25 | 0600 | 0601 | 0606 | N10 | W10 | .225 | | 24.5 | 6 | SF | 3 | C | | 32 | | |

# Hα SOLAR FLARES

MARCH 1981

| OBSERV-ATORY | OBSERVED UT | | | | LOCATION | | | | | DURA-TION | IM POR-TANCE | OBS. | | MEASUREMENTS | | | REMARKS |
|---|---|---|---|---|---|---|---|---|---|---|---|---|---|---|---|---|---|
| | DAY | START | MAX. PHASE | END | APPROX. LAT. | APPROX. MER. DIST. | CENTRAL DISTANCE | HALE PLAGE REGION | CMP. DAY | MIN. | | COND. | TYPE | TIME UT | MEAS. AREA Mill. of Disk | CORR. AREA Sq. Deg. | |
| LEAR | 25 | 0614 | 0632 | 0701 | N11 | W78 | .978 | | 19.4 | 47 | SN | 3 | C | | | | |
| LEAR | 25 | 0741 | 0748 | 0811 | N14 | E02 | .216 | | 25.5 | 30 | SN | 3 | C | | 69 | | |
| MANI | 25 | 0750E | 0753 | 0753 | N17 | E00 | .265 | | 25.3 | 90 | SN | 3 | C | | 15 | | |
| MANI | 25 | 0751E | 0755U | 0757 | N10 | W72 | .951 | | 19.9 | 60 | SF | 3 | C | | 50 | | |
| LEAR | 25 | 0753 | 0757 | 0801 | N09 | W89 | 1.000 | | 18.7 | 8 | SN | 3 | C | | | | |
| LEAR | 25 | 0826 | 0826 | 0836 | S18 | W07 | .356 | | 24.8 | 10 | SF | 3 | C | | 42 | | |
| LEAR | 25 | 0843 | 0850 | 0912 | N19 | W38 | .657 | | 22.5 | 29 | SN | 3 | C | | 71 | | |
| ATHN | 25 | 0843 | 0847 | 0913 | N13 | W36 | .633 | | 22.7 | 30 | SN | 3 | C | | 127 | | |
| MANI | 25 | 0844E | 0844 | 0859D | N22 | W35 | .638 | | 22.7 | 150 | SN | 3 | C | | 70 | | |
| LEAR | 25 | 0917 | 0922 | 0923D | N10 | W89 | 1.000 | | 18.7 | 60 | SF | 3 | C | | | | |
| WEND | 25 | 1449 | 1501 | 1526 | N11 | W06 | .192 | | 25.2 | 37 | SF | | C | 1501 | 69 | .7 | |
| HOLL | 25 | 1451 | 1456 | 1527 | N19 | W43 | .714 | | 22.4 | 36 | SN | 3 | C | | 63 | | |
| HOLL | 25 | 1511 | 1513 | 1522 | S18 | E68 | .938 | | 30.7 | 11 | SF | 3 | C | | 16 | | |
| WEND | 25 | 1601 | 1607 | 1626 | S15 | E70 | .946 | | 30.9 | 25 | SF | | C | 1607 | 38 | | |
| PALE | 25 | 1754 | 1805 | 1818 | N17 | W10 | .313 | | 25.0 | 24 | SF | 3 | C | | 37 | | |
| HOLL | 25 | 1802 | 1802 | 1812 | N14 | W11 | .283 | | 24.9 | 10 | SF | 3 | C | | 38 | | |
| BIGB | 25 | 1839 | 1844 | 1910 | S45 | E25 | .785 | | 27.7 | 31 | SN | 3 | C | 1844 | 80 | .9 | |
| HOLL | 25 | 1839 | 1847 | 1905 | S49 | E25 | .820 | | 27.7 | 26 | SN | 3 | C | | 66 | | |
| PALE | 25 | 1850 | 1850 | 1901 | S45 | E26 | .789 | | 27.7 | 11 | SF | 3 | C | | 39 | | |
| HOLL | 25 | 1858 | 1928 | 2019 | N20 | W44 | .728 | | 22.5 | 81 | SF | 3 | C | | 78 | | |
| BIGB | 25 | 1900 | 1911 | 2028 | N18 | W45 | .732 | | 22.4 | 88 | SF | 3 | C | 1911 | 60 | .9 | |
| PALE | 25 | 1901 | 1909 | 2029 | N18 | W45 | .732 | | 22.4 | 88 | SF | 3 | C | | 43 | | |
| PALE | 25 | 1922 | 1922 | 1941 | N15 | W05 | .246 | | 25.4 | 19 | SN | 3 | C | | 36 | | |
| HOLL | 25 | 1924 | 1924 | 1932 | N12 | W06 | .207 | | 25.4 | 8 | SN | 3 | C | | 56 | | |
| HOLL | 25 | 2037 | 2043 | 2052 | N18 | W46 | .743 | | 22.4 | 15 | SF | 3 | C | | 53 | | |
| HOLL | 25 | 2039 | 2048 | 2123 | N09 | W89 | 1.000 | | 13.2 | 44 | 2B | 3 | C | | | | |
| BIGB | 25 | 2039 | 2046 | 2125 | N09 | W87 | .998 | | 19.3 | 46 | 2B | 3 | C | 2046 | 310 | | |
| PALE | 25 | 2040E | 2048U | 2122D | N11 | W79 | .981 | | 19.9 | 420 | 1N | 3 | C | | | | |
| PALE | 25 | 2303E | 0006U | 0019 | N11 | W06 | .192 | | 25.5 | 760 | SF | 3 | C | | 88 | | |
| PALE | 26 | 0156 | 0158 | 0201D | S43 | E23 | .756 | | 27.8 | 50 | SF | 2 | C | | 25 | | |
| PALE | 26 | 0226E | 0228U | 0252D | N10 | W19 | .353 | | 24.7 | 260 | SF | 2 | C | | 21 | | |
| LEAR | 26 | 0227 | 0240 | 0245 | N09 | W21 | .378 | | 24.5 | 18 | SN | 3 | C | | 28 | | |
| PEKG | 26 | 0228 | 0230 | 0244 | N11 | W20 | .375 | | 24.6 | 16 | SF | | C | 0230 | 71 | .8 | E |
| PALE | 26 | 0244E | 0252U | 0330 | N18 | W42 | .699 | | 23.0 | 460 | SF | 2 | C | | 27 | | |
| LEAR | 26 | 0248 | 0251 | 0318 | N18 | W44 | .722 | | 22.8 | 30 | SN | 3 | C | | 25 | | |
| ISTA | 26 | 0625E | | 0647 | N46 | E22 | .748 | | 27.9 | 220 | 1B | | | | | | U |
| LEAR | 26 | 0716E | 0716U | 0720D | N11 | W40 | .654 | | 23.3 | 40 | SN | 3 | C | | 34 | | |
| PEKG | 26 | 0720 | 0723 | 0727D | N12 | W39 | .643 | | 23.4 | 70 | SN | | C | 0723 | 29 | .4 | E |
| ATHN | 26 | 1025E | 1031U | 1059 | S42 | E18 | .725 | | 27.8 | 340 | SB | 3 | C | | 127 | | |
| ATHN | 26 | 1120E | 1125U | 1144 | N39 | W10 | .623 | | 25.7 | 240 | SB | 3 | C | | 64 | | |
| HOLL | 26 | 1442 | 1448 | 1512 | N17 | W19 | .411 | | 25.2 | 30 | SB | 3 | C | | 150 | | D |
| PALE | 26 | 1717E | 1724U | 1741 | N17 | W20 | .423 | | 25.2 | 240 | SF | 3 | C | | 52 | | |
| PALE | 26 | 1717E | 1724 | 1727 | S43 | E14 | .723 | | 27.8 | 100 | SF | 3 | C | | 29 | | |
| PALE | 26 | 1745 | 1755 | 1759 | N11 | W30 | .519 | | 24.5 | 14 | SF | 3 | C | | 24 | | |
| PALE | 26 | 1807 | 1815 | 1834 | N17 | W21 | .435 | | 25.2 | 27 | SB | 3 | C | | 107 | | D |
| BOUL | 26 | 1813E | 1817 | 1823D | N16 | W18 | .389 | | 25.4 | 100 | 1N | 1 | C | | 240 | | |
| HOLL | 26 | 1823E | 1823U | 1903 | N19 | W22 | .465 | | 25.1 | 400 | 1B | 3 | C | | 306 | | D |
| HOLL | 26 | 1939 | 1940 | 2001 | N11 | W46 | .727 | | 23.4 | 22 | 1B | 3 | C | | 160 | | |
| HOLL | 26 | 2048 | 2049 | 2055 | S17 | W27 | .536 | | 24.8 | 7 | SF | 3 | C | | 67 | | |
| PALE | 26 | 2051E | 2051U | 2102D | S17 | W28 | .548 | | 24.8 | 110 | SF | 3 | C | | 36 | | |
| HOLL | 26 | 2134 | 2134 | 2138 | N18 | W23 | .469 | | 25.2 | 4 | SN | 3 | C | | 33 | | |
| HOLL | 26 | 2344 | 2352 | 2358 | N13 | W30 | .527 | | 24.7 | 14 | SN | 3 | C | | 26 | | |
| LEAR | 27 | 0000E | | 0009 | N17 | W24 | .474 | | 25.2 | 90 | SF | 3 | C | | 25 | | |
| LEAR | 27 | 0154 | 0203 | 0228 | S46 | E08 | .742 | | 27.7 | 34 | SN | 3 | C | | 186 | | |
| PALE | 27 | 0158 | 0202U | 0223 | S43 | E08 | .707 | | 27.7 | 25 | SN | 2 | C | | 72 | | |
| PALE | 27 | 0159 | 0220U | 0239 | N21 | W61 | .887 | | 22.5 | 40 | SF | 2 | C | | 53 | | |
| LEAR | 27 | 0241 | 0241 | 0248 | S47 | E08 | .754 | | 27.7 | 7 | SF | 3 | C | | 20 | | |
| LEAR | 27 | 0245 | 0249 | 0318 | N17 | W26 | .499 | | 25.2 | 33 | SN | 3 | C | | 188 | | |
| LEAR | 27 | 0311 | 0326 | 0355 | S44 | E04 | .714 | | 27.4 | 44 | SN | 3 | C | | 69 | | |
| MANI | 27 | 0337E | 0338 | 0344D | S43 | E05 | .703 | | 27.5 | 70 | SN | 3 | C | | 85 | | D |
| LEAR | 27 | 0406 | 0409 | 0432 | S45 | E07 | .729 | | 27.7 | 26 | SN | 3 | C | | 39 | | |
| PEKG | 27 | 0410E | 0410E | 0500 | S45 | E05 | .727 | | 27.5 | 500 | 1B | | P | 0415 | 176 | 2.3 | F |
| LEAR | 27 | 0555 | 0555 | 0602 | N11 | W52 | .793 | | 23.3 | 7 | SF | 3 | C | | 16 | | |
| LEAR | 27 | 0917 | 0918 | 0928D | N20 | W64 | .907 | | 22.6 | 110 | SF | 3 | C | | 25 | | |
| WEND | 27 | 0918E | | 0927 | N13 | W52 | .796 | | 23.5 | 90 | SF | | C | 0925 | 20 | .3 | |
| HOLL | 27 | 1627 | 1629 | 1654 | N14 | W39 | .650 | | 24.8 | 27 | SB | 3 | C | | 123 | | D |
| WEND | 27 | 1628E | 1628 | 1640 | N18 | W30 | .556 | | 25.4 | 120 | SN | | C | 1628 | 38 | .5 | |
| HOLL | 27 | 1758 | 1806 | 1833 | S29 | W25 | .625 | | 25.9 | 35 | SF | 2 | C | | 78 | | |
| MANI | 28 | 0006 | 0008 | 0011D | N12 | W61 | .878 | | 23.4 | 50 | SF | 3 | C | | 30 | | |

# Hα SOLAR FLARES

MARCH 1981

| OBSERVATORY | OBSERVED UT DAY | START | MAX. PHASE | END | LOCATION APPROX. LAT. | MER. DIST. | CENTRAL DISTANCE | HALE PLAGE REGION | CMP. DAY | DURATION MIN. | IM PORTANCE | OBS. COND. | TYPE | MEASUREMENTS TIME UT | MEAS. AREA Mill. of Disk | CORR. AREA Sq. Deg. | REMARKS |
|---|---|---|---|---|---|---|---|---|---|---|---|---|---|---|---|---|---|
| PALE | 28 | 0235 | 0239 | 0343 | S45 | W04 | .724 | | 27.8 | 68 | SF | 2 | C | | 67 | | |
| PALE | 28 | 0240 | 0246 | 0256D | S16 | E30 | .564 | | 30.4 | 16D | SF | 2 | C | | 36 | | D |
| LEAR | 28 | 0535 | 0539 | 0615 | S45 | W04 | .724 | | 27.9 | 40 | SB | 3 | C | | 90 | | |
| WEND | 28 | 1410E | | 1431 | S44 | W09 | .713 | | 27.9 | 21D | SN | | C | 1412 | 100 | 1.4 | |
| HOLL | 28 | 1444E | 1446U | 1538 | S18 | W48 | .777 | | 25.0 | 24D | SF | 3 | C | | 79 | | |
| RAMY | 28 | 1503 | 1508 | 1602 | N15 | W47 | .747 | | 25.1 | 59 | 1B | 3 | C | | 195 | | |
| HOLL | 28 | 1504 | 1508 | 1555 | N17 | W47 | .752 | | 25.1 | 51 | 1B | 3 | C | | 196 | | |
| BIGB | 28 | 1504 | 1508 | 1559 | N14 | W48 | .756 | | 25.0 | 55 | 1B | 3 | C | 1508 | 150 | 2.3 | |
| WEND | 28 | 1507 | 1509 | 1525 | N18 | W46 | .745 | | 25.2 | 18 | SB | | C | 1509 | 112 | 1.7 | |
| HOLL | 28 | 1528 | 1532 | 1541 | S45 | W12 | .737 | | 27.7 | 13 | SF | 3 | C | | 66 | | |
| HOLL | 28 | 1715 | 1730 | 1740 | S47 | W14 | .764 | | 27.7 | 25 | SN | 3 | C | | 70 | | |
| PALE | 28 | 1750E | | 1755D | S45 | W12 | .737 | | 27.8 | 5D | SF | 3 | C | | | | |
| PALE | 28 | 1910 | 1928U | 2042 | S43 | W09 | .707 | | 28.1 | 92 | SN | 2 | C | | 105 | | |
| HOLL | 28 | 1915 | 1928 | 2016 | S45 | W13 | .740 | | 27.8 | 60 | SN | 3 | C | | 120 | | |
| PALE | 28 | 2017 | 2024U | 2032 | S19 | W53 | .827 | | 24.9 | 15 | SF | 2 | C | | 24 | | |
| HOLL | 28 | 2021 | 2027 | 2028D | S45 | W12 | .737 | | 27.9 | 7D | SN | 3 | C | | 81 | | |
| HOLL | 28 | 2021 | 2025 | 2028D | S19 | W55 | .845 | | 24.7 | 7D | SF | 3 | C | | 38 | | |
| PALE | 28 | 2048 | 2049 | 2053 | N26 | E61 | .895 | | 3.4 | 5 | SN | 2 | C | | 51 | | |
| PALE | 28 | 2059 | 2101 | 2113 | S12 | E25 | .472 | | 30.7 | 14 | SN | 2 | C | | 102 | | |
| BIGB | 28 | 2059 | 2103 | 2127 | S12 | E25 | .472 | | 30.7 | 28 | SN | 3 | C | 2103 | 90 | 1.0 | |
| HOLL | 28 | 2059 | 2100 | 2117 | S14 | E25 | .486 | | 30.7 | 18 | SN | 3 | C | | 130 | | |
| PALE | 28 | 2117 | 2122 | 2129 | S43 | W11 | .712 | | 28.1 | 12 | SF | 2 | C | | 48 | | |
| HOLL | 28 | 2119 | 2121 | 2143 | S45 | W13 | .740 | | 27.9 | 24 | SN | 3 | C | | 67 | | |
| HOLL | 28 | 2125 | 2127 | 2141 | S19 | W51 | .809 | | 25.1 | 16 | SF | 3 | C | | 25 | | |
| HOLL | 28 | 2154 | 2204 | 2209 | S44 | W13 | .728 | | 27.9 | 15 | SF | 3 | C | | 22 | | |
| HOLL | 28 | 2213 | 2220 | 2225 | N13 | E33 | .569 | | 1.4 | 12 | SF | 3 | C | | 21 | | |
| HOLL | 28 | 2229 | 2240 | 2245 | S44 | W13 | .728 | | 28.0 | 16 | SF | 3 | C | | 35 | | |
| HOLL | 28 | 2247 | 2247 | 2250D | S45 | W13 | .740 | | 28.0 | 3D | SF | 3 | C | | 26 | | |
| BIGB | 28 | 2331 | 2334 | 2351 | S04 | E78 | .979 | | 4.8 | 20 | SN | 3 | C | 2334 | 70 | | |
| MANI | 28 | 2333E | 2333U | 2340D | N22 | W10 | .389 | | 28.2 | 7D | SF | 3 | C | | 30 | | |
| PALE | 28 | 2333E | 2333 | 2343 | S04 | E77 | .975 | | 4.8 | 10D | SF | 2 | C | | | | |
| PALE | 28 | 2355 | 0023 | 0038 | S45 | W15 | .745 | | 27.9 | 43 | SN | 2 | C | | 64 | | |
| HOLL | 29 | 0010E | 0010U | 0030D | S44 | W14 | .730 | | 28.0 | 20D | SN | 2 | C | | 83 | | |
| PALE | 29 | 0048 | 0106 | 0127 | S41 | W13 | .692 | | 28.1 | 39 | SF | 2 | C | | 32 | | |
| MANI | 29 | 0132E | 0132U | 0141D | N44 | W16 | .709 | | 27.9 | 9D | SF | 3 | C | | 60 | | |
| PALE | 29 | 0217 | 0228 | 0241 | S43 | W14 | .718 | | 28.0 | 24 | SF | 2 | C | | 66 | | |
| PALE | 29 | 0246 | 0249 | 0352 | S46 | W15 | .755 | | 28.0 | 66 | SF | 2 | C | | 58 | | D |
| ATHN | 29 | 1055E | 1100U | 1105D | N60 | W18 | .870 | | 28.1 | 10D | SB | 3 | C | | 64 | | |
| BIGB | 29 | 1609 | 1613 | 1638 | N16 | W67 | .925 | | 24.6 | 29 | SF | 3 | C | 1613 | 60 | | |
| HOLL | 29 | 1806 | 1808 | 1820 | N16 | W63 | .897 | | 25.0 | 14 | SN | 3 | C | | 22 | | |
| HOLL | 29 | 1808 | 1840 | 1920 | S44 | W24 | .766 | | 28.0 | 72 | SB | 3 | C | | 62 | | |
| PALE | 29 | 1829 | 1832U | 1909 | S43 | W22 | .748 | | 28.1 | 40 | SF | 2 | C | | 40 | | D |
| HOLL | 29 | 1913 | 1917 | 1940 | N22 | W16 | .439 | | 28.6 | 27 | SN | 3 | C | | 145 | | |
| BIGB | 29 | 1913 | 1916 | 1935 | N24 | W15 | .455 | | 28.7 | 22 | SN | 3 | C | 1916 | 80 | .9 | |
| HOLL | 29 | 1941 | 2001 | 2027 | S44 | W24 | .766 | | 28.0 | 46 | SN | 3 | C | | 44 | | |
| HOLL | 29 | 2116 | 2118 | 2123 | N21 | W17 | .436 | | 28.6 | 7 | SN | 3 | C | | 29 | | |
| BIGB | 29 | 2200 | 2206 | 2228 | N15 | W64 | .304 | | 25.1 | 28 | SF | 3 | C | 2206 | 70 | 1.6 | |
| PALE | 29 | 2255E | 2256U | 2321D | S17 | W43 | .721 | | 26.7 | 26D | SN | 3 | C | | 134 | | |
| BIGB | 29 | 2256 | 2257 | 2322 | S18 | W44 | .735 | | 26.7 | 26 | SF | 3 | C | 2257 | 80 | 1.1 | |
| HOLL | 29 | 2305 | 2315 | 2357 | S46 | W30 | .810 | | 27.7 | 52 | SB | 3 | C | | 124 | | D |
| BIGB | 29 | 2306 | 2315 | 2342 | S47 | W27 | .805 | | 27.9 | 36 | SN | 3 | C | 2315 | 90 | 1.0 | |
| PALE | 29 | 2306E | 2316U | 2323D | S45 | W28 | .792 | | 27.9 | 17D | 1N | 3 | C | | 206 | | D |
| MANI | 29 | 2308E | 2317U | 2322D | S44 | W28 | .784 | | 27.9 | 14D | SN | 3 | C | | 125 | | |
| PALE | 29 | 2318E | 2319U | 2335D | N14 | W72 | .952 | | 24.6 | 17D | SF | 3 | C | | | | |
| HOLL | 29 | 2318 | 2321 | 2341 | N13 | W71 | .947 | | 24.6 | 23 | SN | 3 | C | | | | |
| BIGB | 29 | 2319 | 2321 | 2348 | N14 | W61 | .880 | | 25.4 | 29 | SN | 3 | C | 2321 | 70 | 1.5 | |
| PALE | 29 | 2348E | 0020U | 0037D | S15 | W45 | .735 | | 26.6 | 49D | SF | 3 | C | | 40 | | |
| HOLL | 29 | 2349 | 2352 | 0011 | N18 | W63 | .899 | | 25.3 | 22 | SN | 3 | C | | 43 | | |
| PALE | 29 | 2351E | 0039U | 0342D | N11 | W73 | .957 | | 24.5 | 231D | 1N | 3 | C | | | | D |
| BIGB | 30 | 0017 | 0047 | 0100D | N10 | W72 | .952 | | 24.6 | 43D | 1B | 3 | C | 0047 | 190 | | |
| HOLL | 30 | 0017 | 0035 | 0109D | N17 | W72 | .954 | | 24.6 | 52D | 1N | 3 | C | | | | |
| LEAR | 30 | 0021E | 0049 | 0228 | N13 | W74 | .962 | | 24.5 | 127D | 2N | 3 | C | | | | |
| PALE | 30 | 0036E | 0036U | 0049D | S43 | W24 | .755 | | 28.2 | 13D | SF | 3 | C | | 25 | | |
| HOLL | 30 | 0054 | 0058 | 0109D | S43 | W27 | .769 | | 28.0 | 15D | SF | 3 | C | | 28 | | |
| PALE | 30 | 0108E | 0121U | 0139D | S41 | W24 | .736 | | 28.2 | 31D | SF | 3 | C | | 44 | | |
| LEAR | 30 | 0113 | 0122 | 0133 | S44 | W28 | .783 | | 28.0 | 20 | SN | 3 | C | | 34 | | |
| LEAR | 30 | 0152 | 0156 | 0218 | N25 | E49 | .798 | | 3.8 | 26 | SN | 3 | C | | 65 | | |
| LEAR | 30 | 0304 | 0306 | 0312 | S19 | W70 | .948 | | 24.9 | 8 | SF | 3 | C | | 22 | | |
| PALE | 30 | 0327E | 0327U | 0343D | S18 | W68 | .937 | | 25.0 | 16D | SF | 3 | C | | 14 | | |
| LEAR | 30 | 0327 | 0332 | 0359 | N14 | E56 | .837 | | 4.3 | 32 | SF | 3 | C | | 34 | | |

# Hα SOLAR FLARES

MARCH 1981

| OBSERVATORY | OBSERVED UT DAY | START | MAX. PHASE | END | LOCATION APPROX. LAT. | MER. DIST. | CENTRAL DISTANCE | HALE PLAGE REGION | CMP. DAY | DURATION MIN. | IMPORTANCE | OBS. COND. | TYPE | MEASUREMENTS TIME UT | MEAS. AREA Mill. of Disk | CORR. AREA Sq. Deg. | REMARKS |
|---|---|---|---|---|---|---|---|---|---|---|---|---|---|---|---|---|---|
| PALE | 30 | 0328E | 0329D | 0342 | N14 | E57 | .846 | | 4.4 | 10 | SF | 3 | C | | 93 | | |
| PALE | 30 | 0328E | 0328U | 0329D | S43 | W28 | .774 | | 28.0 | 31D | SF | 3 | C | | 63 | | |
| LEAR | 30 | 0358 | 0359 | 0403 | S43 | W28 | .774 | | 28.1 | 5 | SN | 3 | C | | 21 | | |
| LEAR | 30 | 0426 | 0426 | 0430 | S43 | W28 | .774 | | 28.1 | 4 | SN | 3 | C | | 31 | | |
| MANI | 30 | 0427E | 0427U | 0432D | S44 | W29 | .787 | | 28.0 | 5D | SF | 3 | C | | 20 | | |
| LEAR | 30 | 0614 | 0615 | 0623 | S42 | W30 | .776 | | 28.0 | 15 | SF | 3 | C | | 23 | | |
| LEAR | 30 | 0652 | 0656 | 0712 | S46 | W32 | .817 | | 27.9 | 20 | SN | 3 | C | | 71 | | |
| LEAR | 30 | 0722 | 0728 | 0731 | N21 | W23 | .501 | | 28.6 | 9 | SF | 3 | C | | 26 | | |
| BUCA | 30 | 0832 | | 0855 | S44 | W31 | .797 | | 28.0 | 23 | 1F | | V | | | | |
| BUCA | 30 | 0835 | | 0842 | S13 | E49 | .772 | | 4.0 | 7 | SN | | V | | | | |
| BUCA | 30 | 0850 | | 0858 | S40 | W30 | .753 | | 28.1 | 8 | SN | | V | | | | |
| BUCA | 30 | 0904 | | 0920 | S42 | W31 | .781 | | 28.1 | 16 | 1F | | V | | | | |
| RAMY | 30 | 1251E | 1251U | 1259 | N20 | W23 | .491 | | 28.8 | 8D | SN | 3 | C | | 28 | | |
| RAMY | 30 | 1252 | 1255 | 1300 | N14 | W78 | .979 | | 24.7 | 8 | 1N | 3 | C | | | | |
| HOLL | 30 | 1407E | 1408 | 1414 | S44 | W35 | .817 | | 28.0 | 7D | SF | 2 | C | | 51 | | |
| HOLL | 30 | 1415 | 1422 | 1440 | S46 | W37 | .841 | | 27.8 | 25 | SF | 2 | C | | 32 | | |
| HOLL | 30 | 1433 | 1434 | 1454 | N13 | E48 | .755 | | 4.2 | 21 | SF | 2 | C | | 33 | | |
| HOLL | 30 | 1642 | 1642 | 1701 | S45 | W37 | .834 | | 27.9 | 19 | SN | 3 | C | | 53 | | |
| BIGB | 30 | 1824 | 1826 | 1919 | N12 | W90 | 1.000 | | 24.0 | 55 | 1N | 3 | C | 1826 | 70 | | |
| HOLL | 30 | 1935 | 1956 | 2006 | S43 | W37 | .821 | | 28.0 | 31 | SN | 3 | C | | 63 | | |
| BIGB | 30 | 2220 | 2222 | 2239 | N22 | W30 | .587 | | 28.7 | 19 | SN | 3 | C | 2222 | 40 | .8 | |
| HOLL | 30 | 2221E | 2221U | 2230 | S43 | W38 | .826 | | 28.1 | 9D | SF | 3 | C | | 31 | | |
| HOLL | 30 | 2221E | 2225 | 2236 | N22 | W30 | .587 | | 28.7 | 15D | SN | 3 | C | | 41 | | |
| HOLL | 30 | 2241 | 2309 | 2332 | S44 | W40 | .843 | | 27.9 | 51 | SN | 2 | C | | 75 | | |
| BIGB | 30 | 2302 | 2306 | 2332 | S46 | W36 | .836 | | 28.3 | 30 | SN | 3 | C | 2306 | 60 | .8 | |
| PALE | 30 | 2306E | 2316U | 0019D | S45 | W28 | .791 | | 28.9 | 73D | 1N | 3 | C | | 206 | | D |
| PALE | 30 | 2348E | 0020U | 0037D | S15 | W45 | .735 | | 27.6 | 49D | SF | 3 | C | | 40 | | |
| HOLL | 30 | 2349 | 2352 | 0011 | N18 | W63 | .899 | | 26.3 | 22 | SN | 3 | C | | 43 | | |
| PALE | 30 | 2351E | 0029U | 0031D | N11 | W73 | .957 | | 25.5 | 40D | 1N | 3 | C | | | | D |
| LEAR | 31 | 0024 | 0025 | 0034D | N21 | W35 | .638 | | 28.4 | 10D | SF | 3 | C | | 30 | | |
| LEAR | 31 | 0118 | 0122 | 0133 | N11 | E44 | .705 | | 4.4 | 15 | SF | 2 | C | | 56 | | |
| MANI | 31 | 0354E | 0354U | 0402D | S41 | W41 | .829 | | 28.1 | 8D | SF | 3 | C | | 80 | | |
| LEAR | 31 | 0410 | 0419 | 0425 | N22 | W36 | .655 | | 28.5 | 15 | SF | 3 | C | | 25 | | |
| LEAR | 31 | 0643 | 0642 | 0707 | S43 | W41 | .841 | | 28.2 | 27 | SN | 3 | C | | 45 | | |
| BUCA | 31 | 0803 | | 0818 | N06 | E38 | .619 | | 4.2 | 15 | 1N | | V | | | | |
| ATHN | 31 | 1300E | 1305U | 1310 | S42 | W43 | .846 | | 28.3 | 10D | SN | 2 | C | | 95 | | |
| RAMY | 31 | 1303 | 1303 | 1310 | S44 | W47 | .878 | | 28.0 | 7 | 1B | 3 | C | | 222 | | |
| HOLL | 31 | 1358E | 1413 | 1417 | N02 | E34 | .559 | | 4.1 | 19D | SF | 2 | C | | 72 | | |
| HOLL | 31 | 1358E | 1420 | 1420D | S44 | W47 | .878 | | 28.1 | 22D | 1N | 3 | C | | 153 | | |
| RAMY | 31 | 1426 | 1427 | 1432D | S43 | W46 | .868 | | 28.2 | 6D | 2N | 3 | C | | 520 | | |
| RAMY | 31 | 1435 | 1436 | 1445 | N13 | E35 | .598 | | 4.2 | 10 | SF | 3 | C | | 47 | | |
| HOLL | 31 | 1436 | 1436 | 1443 | N13 | E37 | .624 | | 4.4 | 7 | SF | 3 | C | | 30 | | |
| RAMY | 31 | 1538 | 1540 | 1641 | N20 | W40 | .689 | | 28.7 | 63 | SB | 3 | C | | 99 | | |
| BIGB | 31 | 1538 | 1540 | 1550 | N21 | W40 | .693 | | 28.7 | 12 | SF | 3 | C | 1540 | 60 | .8 | |
| HOLL | 31 | 1643 | 1643 | 1650 | S43 | W47 | .873 | | 28.2 | 7 | SF | 3 | C | | 22 | | |
| RAMY | 31 | 1644 | 1703 | 1710 | S44 | W47 | .878 | | 28.2 | 26 | 1B | 3 | C | | 222 | | |
| RAMY | 31 | 1653 | 1655 | 1702 | N14 | E35 | .602 | | 4.3 | 9 | SF | 3 | C | | 35 | | |
| HOLL | 31 | 1800 | 1830 | 1926 | S44 | W51 | .897 | | 27.9 | 86 | SF | 3 | C | | 44 | | |
| BIGB | 31 | 1857 | 1905 | 1919 | N04 | E87 | .999 | | 8.3 | 22 | 1N | 3 | C | 1905 | 70 | | |
| PALE | 31 | 1907E | 1909 | 1953D | S43 | W49 | .883 | | 28.1 | 46D | SF | 3 | C | | 48 | | |
| HOLL | 31 | 1927 | 2032 | 2059 | S43 | W49 | .883 | | 28.1 | 92 | SN | 3 | C | | 39 | | |
| BIGB | 31 | 2021 | 2027 | 2109 | N06 | E30 | .505 | | 4.1 | 48 | SN | 3 | C | 2027 | 100 | 1.2 | |
| RAMY | 31 | 2021 | 2024 | 2050 | N06 | E30 | .505 | | 4.1 | 29 | SN | 3 | C | | 149 | | |
| HOLL | 31 | 2021 | 2026 | 2046 | N05 | E30 | .503 | | 4.1 | 25 | SN | 3 | C | | 183 | | |
| HOLL | 31 | 2023 | 2028 | 2041 | N06 | E30 | .505 | | 4.1 | 18 | SF | 3 | C | | 25 | | |
| PALE | 31 | 2026E | 2028U | 2048 | N05 | E29 | .488 | | 4.0 | 22D | SN | 3 | C | | 176 | | |
| HOLL | 31 | 2135 | 2136 | 2140 | S44 | W51 | .897 | | 28.1 | 5 | SB | 3 | C | | 63 | | |
| BIGB | 31 | 2220 | 2223 | 2240 | S16 | E79 | .984 | | 7.9 | 20 | 1N | 3 | C | 2223 | 60 | | |

"REMARKS":

A = Eruptive prominence whose base is less than 90° from central meridian.
B = Probably the end of a more important flare.
C = Invisible 10 minutes before.
D = Brilliant point.
E = Two or more brilliant points.
F = Several eruptive centers.
G = No visible spots in the neighborhood.
H = Flare accompanied by high-speed dark filament.
I = Active region very extended.
J = Distinct variations of plage intensity before or after the flare.
K = Several intensity maxima.
L = Existing filaments show signs of sudden activity.
M = White-light flare.
N = Continuous spectrum shows effects of polarization.
O = Observations have been made in the H and K lines of CaII.
P = Flare shows helium D3 in emission.
Q = Flare shows Balmer continuum in emission.
R = Marked asymmetry in H-alpha line suggests ejection of high-velocity material.
S = Brightness follows disappearance of filament in same position.
T = Region active all day.
U = Two bright branches, parallel or converging.
V = Occurrence of an explosive phase: important, expansion within roughly 1 minute that often includes a significant intensity increase.
W = Great increase in area after time of maximum intensity.
X = Unusually wide H-alpha line.
Y = System of loop-type prominences.
Z = Major sunspot umbra covered by flare.

# INTERVALS OF NO FLARE PATROL OBSERVATION
## FOR PRECEDING SOLAR FLARE TABLE
## MARCH 1981




Observatories included in total patrol:

| | | | | |
|---|---|---|---|---|
| Athens | Bucharest | Istanbul | Manila | Peking |
| Big Bear | Holloman | Learmonth | Palehua | Ramey |
| | | | | Wendelstein |

Times of no flare patrol are shown by the shaded area for each day divided into times of no cinematographic patrol (bottom half of day) and times of neither visual nor cinematographic patrol (top half of day).

# SOLAR RADIO EMISSION
# INTERFEROMETRIC OBSERVATION

MARCH 1981

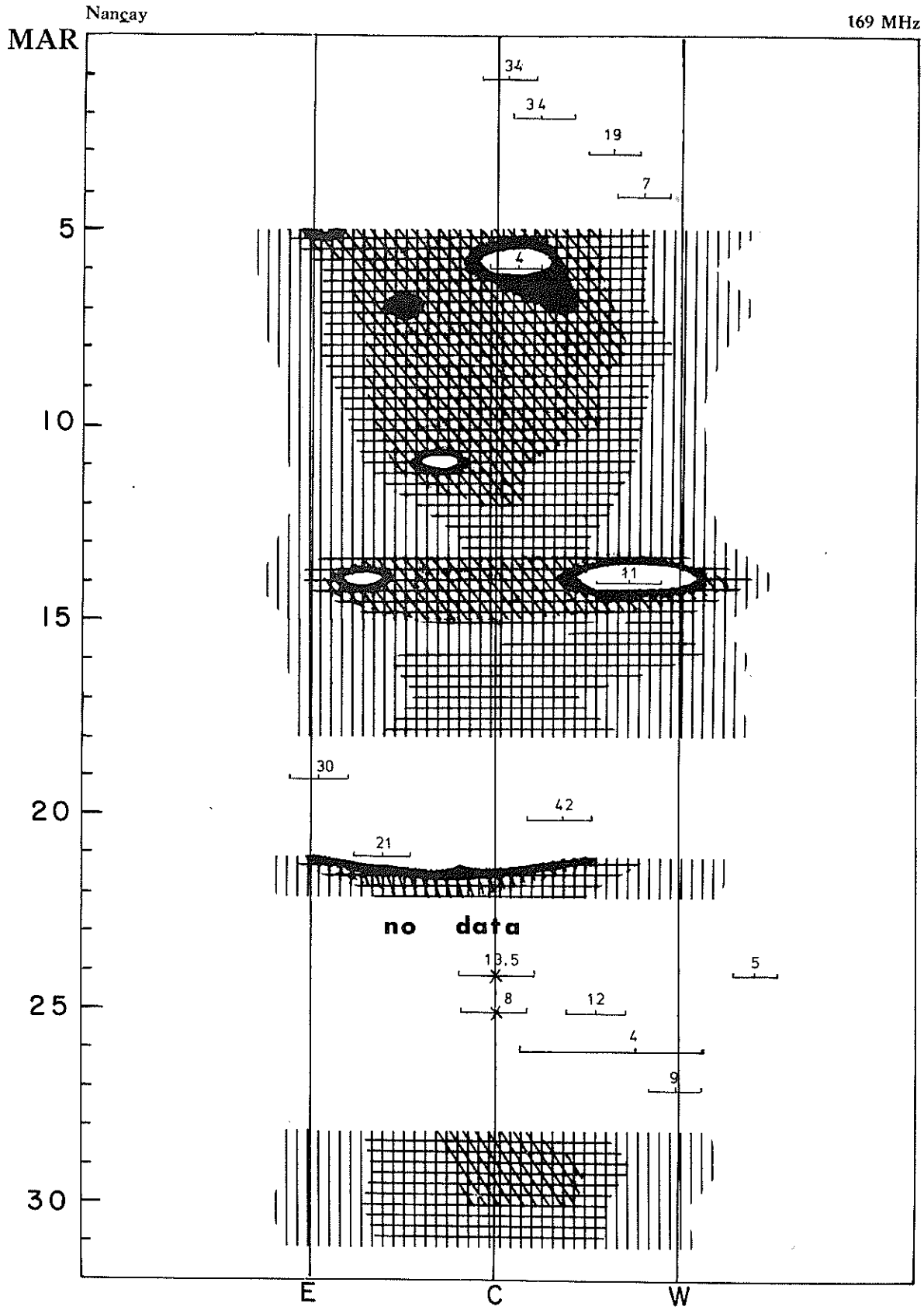

# EAST-WEST SOLAR SCANS

## MARCH 1981

TOYOKAWA, JAPAN

3 CM
FAN BEAM WITH 1.1 MINUTES OF ARC

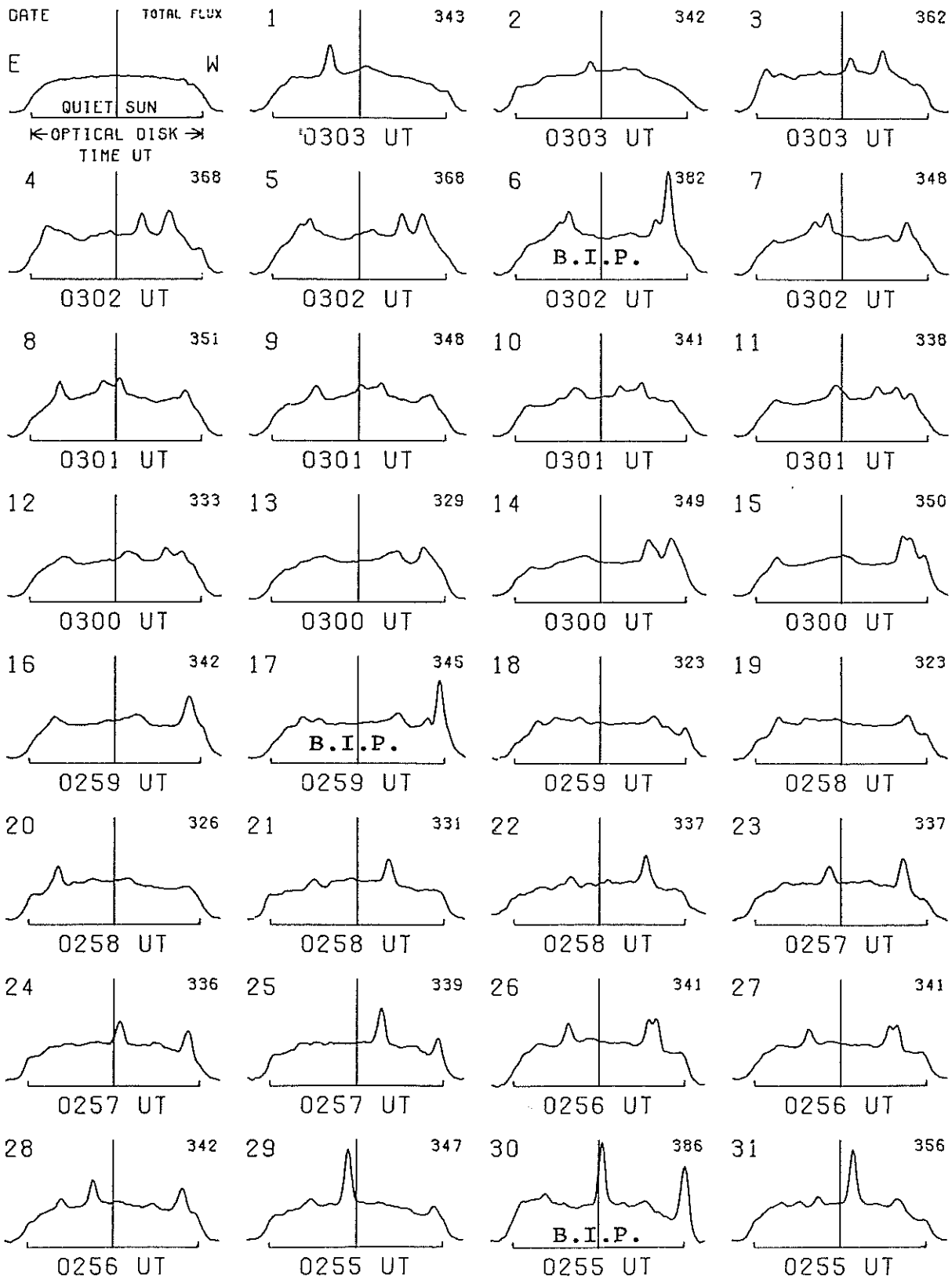

# EAST-WEST SOLAR SCANS
## MARCH 1981

ALGONQUIN RADIO OBSERVATORY
CANADA

10·7 cm
Fan Beam with 1·5 minutes of arc
E-W Resolution

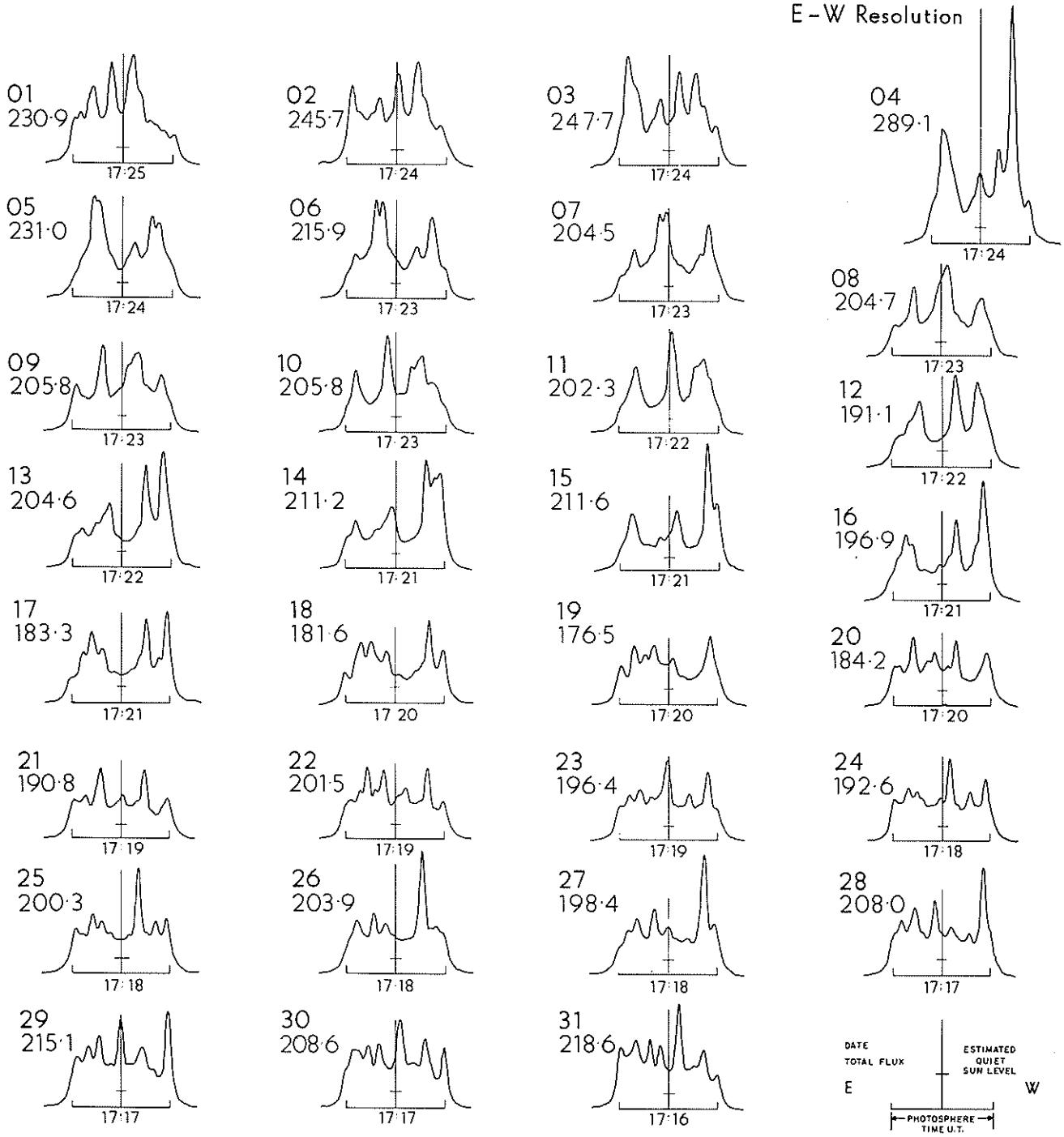

# EAST-WEST SOLAR SCANS

MARCH 1981

Fleurs, Australia

21 cm
Fan-Beam with 2 minutes of arc
E-W Resolution

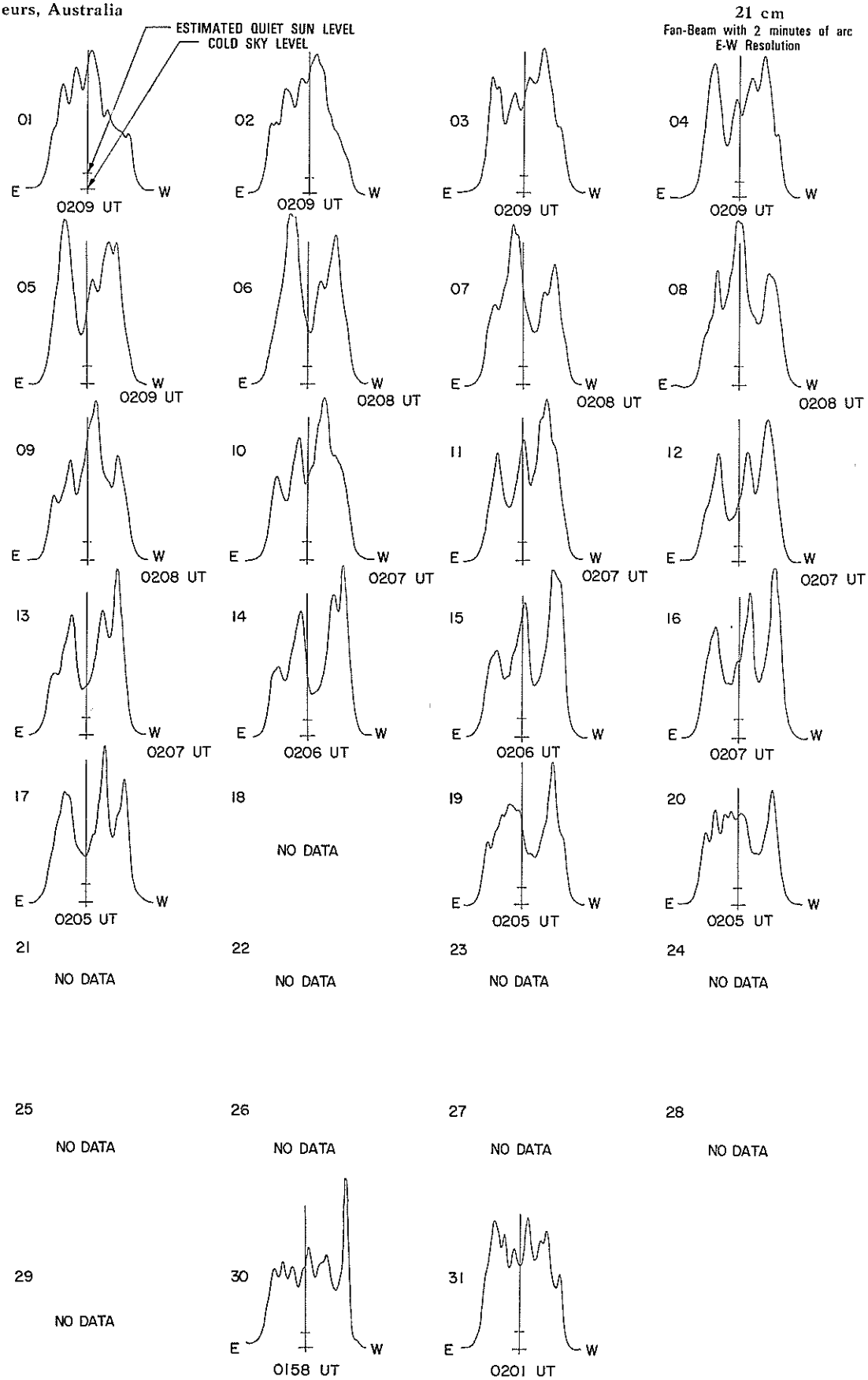

# EAST-WEST SOLAR SCANS

MARCH 1981

Fleurs, Australia

43 cm
Fan-Beam with 4 minutes of arc
E-W Resolution

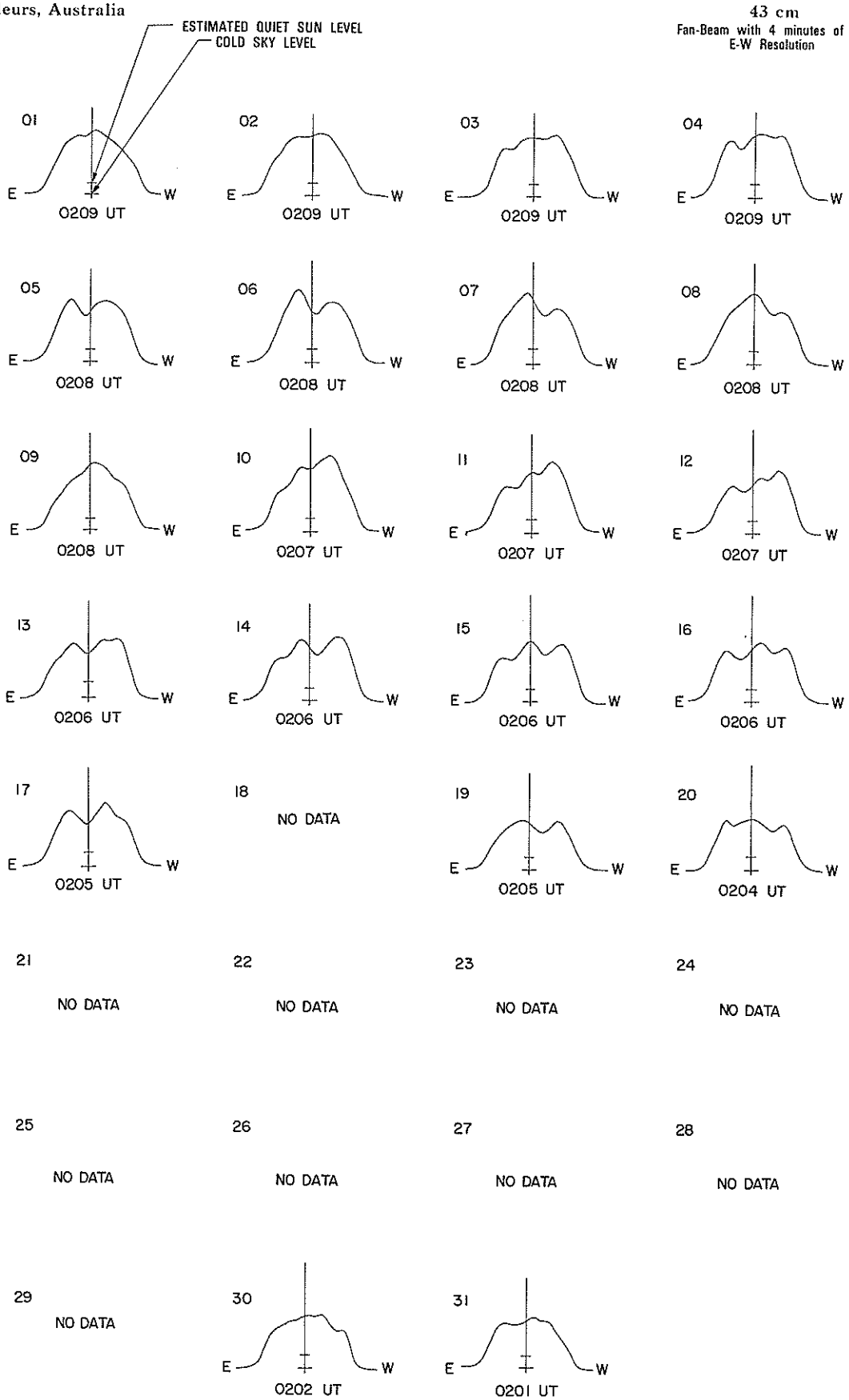

# SOLAR RADIO EMISSION
# SELECTED FIXED FREQUENCY EVENTS

MARCH 1981

| DAY OF MONTH | FREQUENCY | STATION | TYPE | | STARTING TIME UT | TIME OF MAXIMUM UT | DURATION MINUTES | FLUX DENSITY $10^{-22} Wm^{-2} Hz^{-1}$ PEAK | MEAN | INT | REMARKS |
|---|---|---|---|---|---|---|---|---|---|---|---|
| 01 | 8800 | LEAR | 8 | S | 0100.1 | 0100.3 | 1.2 | 11 | | | |
| | 8800 | LEAR | 8 | S | 0114.8 | 0115.3 | 1.7 | 16 | | | |
| | 2800 | OTTA | 23 | GRF | 1430.0 | 1500 | 200.0 | 5.6 | | | |
| | 2800 | OTTA | 1 | S | 1728.0 | 1729 | 2.0 | 2.4 | 1.8 | | |
| | 2800 | OTTA | 20 | GRF | 1910.0 | 1945 | 140.0 | 3.8 | 2.0 | | |
| | 2695 | PENT | 21 | GRF | 2035.0 | 2227 | 205.0 | 4.4 | 1.8 | | |
| | 2800 | OTTA | 1 | S | 2207.0 | 2211 | 8.0 | 5.8 | 2.6 | | |
| 02 | 8800 | ATHN | 4 | S/F | 1224.1 | 1224.6 | 29.5 | 25 | | | |
| | 2695 | ATHN | 4 | S/F | 1224.3 | 1231.8 | 23.0D | 08 | | | |
| | 2800 | OTTA | 23 | GRF | 1300.0 | 1550 | 415.0 | 19.2 | | | |
| | 2800 | OTTA | 4 | S/F | 1309.0 | 1316.2 | 13.0 | 45.0 | 15.6 | | |
| | 2695 | SGMR | 4 | S/F | 1310.0 | 1316.1 | 11.1D | 71 | | | |
| | 3200 | BERN | 22 | GRF | 1310.1 | 1316.0 | 30.0 | .0 | | | ONLY PAPER REC |
| | 8400 | BERN | 22 | GRF | 1310.1 | 1316.4 | 27.0 | 36.0 | | | |
| | 8800 | SGMR | 4 | S/F | 1312.6 | 1316.0 | 6.7 | 24 | | | |
| | 2800 | OTTA | 4 | S/F | 1325.7 | 1326.3 | 2.0 | 26.0 | 12.0 | | |
| | 8400 | BERN | 3 | S | 1432.2 | 1433.4 | 2.0 | 70.0 | | | |
| | 3200 | BERN | 3 | S | 1432.2 | 1433.3 | 3.5 | .0 | | | ONLY PAPER REC |
| | 8800 | ATHN | 4 | S/F | 1432.5 | 1433.3 | 4.8 | 63 | | | |
| | 2695 | ATHN | 4 | S/F | 1433.1 | 1433.6 | 2.2D | 04 | | | |
| | 2695 | SGMR | 4 | S/F | 1839.1 | 1844.0 | 20.9 | 06 | | | |
| | 2800 | OTTA | 20 | GRF | 1840.0 | 1850 | 50.0 | 8.6 | 4.3 | | |
| | 2800 | OTTA | 24OAR | | 2010.0 | 2100 | 50.0 | 7.6 | 3.8 | | |
| | 2800 | OTTA | 1 | S | 2050.0 | 2050.7 | 2.0 | 2.4 | 1.2 | | |
| | 2800 | OTTA | 21 | GRF | 2115.0 | 2123 | 65.0 | 7.0 | 3.5 | | |
| | 2800 | OTTA | 1 | S | 2117.0 | 2118 | 4.3 | 5.6 | 2.8 | | |
| | 2800 | OTTA | 1 | S | 2129.0 | 2130 | 2.0 | 2.4 | 1.2 | | |
| | 2695 | PENT | 3 | S | 2234.0 | 2235 | 3.0 | 50.0 | 12.5 | | |
| | 2695 | PENT | 29 | PBI | 2237.0 | 2237 | 40.0 | 7.6 | 3.8 | | |
| 03 | 8800 | LEAR | 8 | S | 0334.8 | 0335.3 | 1.8 | 70 | | | |
| | 8800 | LEAR | 8 | S | 0515.1 | 0515.6 | 1.7 | 73 | | | |
| | 8800 | LEAR | 4 | S/F | 0529.3 | 0531.8 | 7.2 | 29 | | | |
| | 2695 | LEAR | 8 | S | 0531.6 | 0532.8 | .2 | 13 | | | |
| | 2695 | MANI | 47 | GB | 0626.0 | 0702.3 | 73.0D | 180 | | | |
| | 8800 | ATHN | 4 | S/F | 0627.6 | 0629.1 | 3.2 | 32 | | | |
| | 8800 | MANI | 4 | S/F | 0628.3 | 0628.8 | 56.7 | 29 | | | |
| | 8800 | LEAR | 8 | S | 0628.8 | 0629.1 | .3 | 22 | | | |
| | 2695 | ATHN | 4 | S/F | 0633.1 | 0636.6 | 5.9D | 110 | | | |
| | 8800 | ATHN | 4 | S/F | 0633.1 | 0638.1 | 12.2 | 26 | | | |
| | 3200 | BERN | 20 | GRF | 0650.0 | 0702.5 | 60.0 | .0 | | | ONLY PAPER REC |
| | 2695 | ATHN | 4 | S/F | 0650.1 | 0702.0 | 55.0D | 320 | | | |
| | 8800 | LEAR | 47 | GB | 0652.1 | 0702.3 | 37.9 | 53 | | | |
| | 2695 | LEAR | 47 | GB | 0653.3 | 0702.3 | 46.7 | 210 | | | |
| | 8800 | ATHN | 4 | S/F | 0654.8 | 0707.0 | 51.0 | 31 | | | |
| | 2800 | OTTA | 23 | GRF | 1240.0 | 1335 | 235.0 | 30.0 | 18.8 | | |
| | 2800 | OTTA | 20 | GRF | 1515.0 | 1520 | 17.0 | 5.2 | 2.4 | | |
| | 2800 | OTTA | 21 | GRF | 1640.0 | 1700 | 70.0 | 4.6 | 2.3 | | |
| | 2800 | OTTA | 4 | S/F | 1730.5 | 1731.2 | 1.5 | 21.6 | 7.0 | | |
| | 2800 | OTTA | 29 | PBI | 1732.0 | 1732 | 8.0 | 3.4 | 1.7 | | |
| | 2800 | OTTA | 22 | GRF | 1915.0 | 1952 | 145.0 | 5.6 | | | |
| | 2695 | PENT | 20 | GRF | 2250.0 | 2320 | 85.0 | 4.4 | 2.4 | | |
| 04 | 8800 | LEAR | 8 | S | 0031.0 | 0031.1 | .6 | 15 | | | |
| | 2800 | OTTA | 22 | GRF | 1310.0 | 1420 | 175.0 | 8.0 | | | |
| | 2800 | OTTA | 21 | GRF | 1640.0 | 1745 | 140.0 | 14.8 | 7.4 | | |
| | 2800 | OTTA | 3 | S | 1719.0 | 1724.2 | 23.0 | 30.0 | 12.0 | | |
| | 8800 | SGMR | 4 | S/F | 1719.1 | 1725.1 | 15.9 | 45 | | | |
| | 2800 | OTTA | 26O | FAL | 1910.0 | 2000 | 50.0 | -5.0 | -2.5 | | |
| | 2800 | OTTA | 1 | S | 2018.0 | 2018.7 | 1.0 | 3.6 | 1.6 | | |
| 05 | 8800 | LEAR | 8 | S | 0150.8 | 0151.1 | 1.0 | 100 | | | |
| | 8800 | LEAR | 4 | S/F | 0156.0 | 0158.8 | 6.0 | 23 | | | |
| | 8800 | LEAR | 8 | S | 0423.8 | 0424.1 | 1.2 | 33 | | | |
| | 2695 | LEAR | 8 | S | 0634.8 | 0635.1 | .3 | 17 | | | |
| | 8400 | BERN | 3 | S | 0707.8 | 0711.6 | 12.0 | 119.0 | | | |
| | 3200 | BERN | 3 | S | 0708.5 | 0712.0 | 15.0 | 88.0 | | | |
| | 2695 | MANI | 4 | S/F | 0708.6 | 0711.5 | 8.7D | 98 | | | |
| | 8800 | MANI | 4 | S/F | 0709.0 | 0711.1 | 7.5 | 119 | | | |
| | 8800 | LEAR | 4 | S/F | 0710.0 | 0711.6 | 11.8 | 119 | | | |
| | 2695 | LEAR | 4 | S/F | 0710.1 | 0712.0 | 11.0 | 119 | | | |
| | 2800 | OTTA | 26O | FAL | 1800.0 | 1820 | 20.0 | -3.4 | -1.7 | | |
| | 2800 | OTTA | 1 | S | 2036.0 | 2036.3 | 1.0 | 4.8 | 1.4 | | |
| | 2800 | OTTA | 21 | GRF | 2045.0 | 2200 | 240.0 | 21.6 | 10.8 | | |
| | 2800 | OTTA | 21 | GRF | 2100.0 | 2120 | 45.0 | 18.0 | 12.2 | | |
| | 2695 | PALE | 4 | S/F | 2102.8 | 2111.3 | 26.2 | 28 | | | |
| | 2800 | OTTA | 1 | S | 2102.8 | 2103.2 | 1.0 | 5.2 | 3.4 | | |
| | 8800 | PALE | 4 | S/F | 2103.0 | 2116.6 | 26.0 | 38 | | | |
| 06 | 8800 | LEAR | 4 | S/F | 0140.0 | 0141.1 | 4.0 | 22 | | | |
| | 8800 | LEAR | 4 | S/F | 0157.6 | 0159.5 | 2.9 | 20 | | | |
| | 8800 | LEAR | 4 | S/F | 0202.6 | 0205.3 | 5.0 | 130 | | | |
| | 2695 | LEAR | 8 | S | 0204.1 | 0205.3 | 1.4 | 13 | | | |

# SOLAR RADIO EMISSION
# SELECTED FIXED FREQUENCY EVENTS

MARCH 1981

| DAY OF MONTH | FREQUENCY | STATION | TYPE | | STARTING TIME UT | TIME OF MAXIMUM UT | DURATION MINUTES | FLUX DENSITY $10^{-22} Wm^{-2} Hz^{-1}$ PEAK | MEAN | INT | REMARKS |
|---|---|---|---|---|---|---|---|---|---|---|---|
| 06 | 8800 | PALE | 8 | S | 0204.5 | 0205.3 | 1.6 | 110 | | | |
| | 8800 | LEAR | 8 | S | 0235.6 | 0236.3 | 1.5 | 18 | | | |
| | 8800 | LEAR | 47 | GB | 0240.6 | 0245.6 | 12.7 | 82 | | | |
| | 2695 | LEAR | 47 | GB | 0241.0 | 0245.3 | 4.3 | 11 | | | |
| | 8800 | PALE | 8 | S | 0245.1 | 0245.6 | .5 | 30 | | | |
| | 2800 | OTTA | 22 | GRF | 1930.0 | | 110.0 | 4.6 | | | |
| | 2695 | PENT | 20 | GRF | 2125.0 | 2225 | 135.0 | 5.2 | 3.9 | | |
| 07 | 2695 | MANI | 47 | GB | 0612.1 | 0621.0 | 34.7D | 160 | | | |
| | 2695 | ATHN | 4 | S/F | 0613.3 | 0621.3 | 28.2D | 130 | | | |
| | 2695 | LEAR | 47 | GB | 0613.6 | 0621.1 | 38.9 | 170 | | | |
| | 3200 | BERN | 22 | GRF | 0614.0 | 0620.3 | 35.0 | .0 | | | ONLY PAPER REC |
| | 8800 | LEAR | 47 | GB | 0619.5 | 0632.3 | 41.3 | 55 | | | |
| | 8800 | ATHN | 4 | S/F | 0619.8 | 0623.1 | 19.8 | 27 | | | |
| | 2800 | OTTA | 21 | GRF | 1740.0 | 1805 | 60.0 | 3.2 | 1.6 | | |
| | 2800 | OTTA | 2 | S/F | 1802.9 | 1803 | 1.0 | 2.0 | 1.0 | | |
| | 2695 | PENT | 2 | S/F | 2248.0 | 2248.8 | 2.0 | 8.0 | 2.8 | | |
| | 2695 | PALE | 8 | S | 2248.5 | 2248.6 | 1.1 | 13 | | | |
| | 8800 | PALE | 8 | S | 2248.5 | 2248.6 | 1.3 | 19 | | | |
| 08 | 2695 | LEAR | 4 | S/F | 0208.1 | 0209.0 | 2.2 | 10 | | | |
| | 2695 | LEAR | 4 | S/F | 0740.5 | 0745.3 | 5.3 | 13 | | | |
| | 2800 | OTTA | 20 | GRF | 1255.0 | 1305 | 87.0 | 3.0 | | | |
| | 2800 | OTTA | 20 | GRF | 1427.0 | 1435 | 83.0 | 3.4 | 2.0 | | |
| | 2800 | OTTA | 23 | GRF | 1620.0 | 1645 | 90.0 | 4.2 | 2.1 | | |
| | 2800 | OTTA | 8 | S | 1721.0 | 1721.3 | .7 | 2.2 | 1.1 | | |
| | 2800 | OTTA | 21 | GRF | 1850.0 | 1900 | 55.0 | 4.2 | 2.1 | | |
| | 8800 | SGMR | 4 | S/F | 1910.1 | 1911.1 | 2.9 | 13 | | | |
| | 2695 | SGMR | 4 | S/F | 1910.3 | 1911.1 | 2.5D | 06 | | | |
| | 8800 | PALE | 8 | S | 1910.6 | 1911.1 | 1.5 | 29 | | | |
| | 2800 | OTTA | 1 | S | 1910.7 | 1911 | 1.0 | 3.4 | 1.7 | | |
| | 2800 | OTTA | 2 | S/F | 2043.5 | 2044.1 | 1.5 | 4.2 | | | |
| | 2800 | OTTA | 20 | GRF | 2110.0 | 2120 | 20.0 | 2.2 | 1.1 | | |
| 09 | 2695 | ATHN | 8 | S | 0611.5 | 0612.1 | 1.8D | 21 | | | |
| | 8800 | LEAR | 8 | S | 0611.8 | 0612.3 | 1.7 | 11 | | | |
| | 8800 | ATHN | 8 | S | 0612.1 | 0612.6 | 1.7 | 07 | | | |
| | 2695 | LEAR | 8 | S | 0612.1 | 0612.1 | .2 | 16 | | | |
| | 3200 | BERN | 3 | S | 1102.8 | 1103.3 | 10.0 | .0 | | | ONLY PAPER REC |
| | 2800 | OTTA | 21 | GRF | 1835.0 | 1930 | 260.0 | 18.4 | 8.8 | | |
| | 2800 | OTTA | 1 | S | 1837.0 | 1839 | 4.0 | 6.2 | 3.1 | | |
| | 2800 | OTTA | 1 | S | 1846.5 | 1849.6 | 6.5 | 6.6 | 3.4 | | |
| | 2800 | OTTA | 1 | S | 2157.8 | 2158.4 | 1.5 | 3.6 | 1.4 | | |
| 10 | 2695 | MANI | 4 | S/F | 0020.0 | 0021.5 | 11.6D | 06 | | | |
| | 2695 | MANI | 4 | S/F | 0830.5 | 0832.0 | 4.1D | 45 | | | |
| | 3200 | BERN | 3 | S | 0831.1 | 0832.5 | 28.0 | .0 | | | ONLY PAPER REC |
| | 2695 | ATHN | 4 | S/F | 0831.5 | 0832.6 | 12.0D | 35 | | | |
| | 8800 | ATHN | 4 | S/F | 0831.8 | 0832.8 | 9.8 | 06 | | | |
| | 2695 | LEAR | 8 | S | 0832.1 | 0832.5 | 1.4 | 39 | | | |
| | 2800 | OTTA | 1 | S | 1340.0 | 1440.5 | 1.2 | 2.2 | 1.1 | | |
| | 3200 | BERN | 3 | S | 1341.8 | 1342.3 | 8.0 | .0 | | | ONLY PAPER REC |
| | 2800 | OTTA | 1 | S | 1342.3 | 1342.7 | 3.5 | 9.0 | 2.2 | | |
| | 2800 | OTTA | 1 | S | 1514.0 | 1514.3 | 1.0 | 2.2 | 1.1 | | |
| | 2800 | OTTA | 1 | S | 1610.3 | 1611.3 | 1.5 | 1.8 | .9 | | |
| | 2800 | OTTA | 1 | S | 1923.5 | 1924.2 | 1.8 | 1.8 | .9 | | |
| | 2800 | OTTA | 8 | S | 2025.8 | 2025.8 | .3 | 3.6 | 1.8 | | |
| | 2800 | OTTA | 20 | GRF | 2100.0 | 2115 | 95.0 | 3.6 | 2.9 | | |
| 11 | 2695 | PENT | 4 | S/F | 0113.5 | 0113.9 | 2.0 | 18.0 | 6.0 | | |
| | 8800 | LEAR | 8 | S | 0113.6 | 0113.8 | .9 | 20 | | | |
| | 2695 | LEAR | 8 | S | 0113.6 | 0113.8 | .9 | 15 | | | |
| | 2695 | PALE | 8 | S | 0113.6 | 0113.8 | .4 | 24 | | | |
| | 8800 | PALE | 8 | S | 0113.6 | 0113.8 | .4 | 25 | | | |
| | 8800 | MANI | 8 | S | 0113.8 | 0114.3 | 1.2 | 19 | | | |
| | 2695 | MANI | 8 | S | 0113.8 | 0114.1 | 1.3D | 24 | | | |
| | 8800 | LEAR | 8 | S | 0254.0 | 0254.8 | .6 | 07 | | | |
| | 2695 | LEAR | 8 | S | 0254.0 | 0254.8 | .6 | 13 | | | |
| | 2800 | OTTA | 26O | FAL | 1525.0 | 1545 | 80.0 | -6.6 | -3.3 | | |
| | 2800 | OTTA | 20 | GRF | 1705.0 | 1712 | 25.0 | 3.6 | 1.8 | | |
| | 2800 | OTTA | 21 | GRF | 1738.0 | 1820 | 77.0 | 4.0 | 2.0 | | |
| | 2800 | OTTA | 8 | S | 1801.9 | 1802 | .8 | 2.0 | 1.0 | | |
| | 2800 | OTTA | 20 | GRF | 1914.0 | | 12.0 | 2.0 | 1.4 | | |
| | 2800 | OTTA | 2 | S/F | 1935.5 | 1936.8 | 2.5 | 3.2 | | | |
| | 2695 | PENT | 20 | GRF | 2235.0 | 2244 | 30.0 | 4.0 | 2.0 | | |
| 12 | 2695 | SGMR | 4 | S/F | 1746.6 | 1750.1 | 6.7D | 37 | | | |
| | 2695 | PALE | 4 | S/F | 1747.0 | 1750.1 | 4.5 | 40 | | | |
| | 2800 | OTTA | 4 | S/F | 1747.0 | 1750.2 | 4.3 | 41.0 | | | |
| | 2800 | OTTA | 29 | PBI | 1751.3 | 1751.3 | 180.0 | 16.6 | | | |
| 13 | 2800 | OTTA | 1 | S | 1333.0 | 1333.5 | 1.0 | 2.4 | 1.2 | | |
| | 2800 | OTTA | 24O | R | 1640.0 | 1700 | 20.0 | 4.0 | 3.0 | | |
| | 2800 | OTTA | 21 | GRF | 1725.0 | 1820 | 105.0 | 6.0 | 3.0 | | |
| | 2800 | OTTA | 1 | S | 1825.0 | 1826 | 6.0 | 4.2 | 2.0 | | |

# SOLAR RADIO EMISSION
# SELECTED FIXED FREQUENCY EVENTS

MARCH 1981

| DAY OF MONTH | FREQUENCY | STATION | TYPE | | STARTING TIME UT | TIME OF MAXIMUM UT | DURATION MINUTES | FLUX DENSITY $10^{-22} Wm^{-2} Hz^{-1}$ PEAK | FLUX DENSITY MEAN | INT | REMARKS |
|---|---|---|---|---|---|---|---|---|---|---|---|
| 13 | 2800 | OTTA | 1 | S | 1831.5 | 1832.8 | 6.0 | 4.2 | 1.6 | | |
| | 2800 | OTTA | 20 | GRF | 1920.0 | 1936 | 30.0 | 2.8 | 1.4 | | |
| | 2800 | OTTA | 4 | S/F | 2057.0 | 2059 | 6.0 | 305.0 | 84.0 | | |
| | 2695 | PALE | 4 | S/F | 2058.1 | 2058.8 | 7.4 | 350 | | | |
| | 8800 | PALE | 4 | S/F | 2058.5 | 2058.6 | 7.0 | 130 | | | |
| | 2800 | OTTA | 30 | PBI | 2103.0 | 2103 | 240.0 | 33.0 | | | |
| | 2695 | PENT | 1A | S | 2235.0 | 2239 | 10.0 | 4.2 | 2.1 | | |
| | 2695 | PENT | 1 | S | 2235.2 | 2236.2 | 2.0 | 6.0 | 3.0 | | |
| | 8800 | MANI | 4 | S/F | 2310.6 | 2312.3 | 3.0 | 340 | | | |
| | 8800 | LEAR | 47 | GB | 2311.1 | 2312.1 | 10.9 | 270 | | | |
| | 2695 | PENT | 21 | GRF | 2312.0 | 2325 | 45.0 | 9.0 | 4.5 | | |
| | 2695 | MANI | 47 | GB | 2312.0 | 2315.0 | 8.0D | 56 | | | |
| | 8800 | PALE | 47 | GB | 2312.8 | 2313.8 | 11.5 | 84 | | | |
| | 2695 | PENT | 45 | C | 2314.0 | 2314.9 | 7.0 | 15.0 | 7.0 | | |
| | 2695 | LEAR | 4 | S/F | 2314.1 | 2318.8 | 5.9 | 24 | | | |
| | 2695 | PALE | 8 | S | 2314.3 | 2314.8 | .7 | 22 | | | |
| 14 | 8800 | LEAR | 47 | GB | 0319.1 | 0319.5 | 3.0 | 09 | | | |
| | 8800 | ATHN | 4 | S/F | 0507.3 | 0521.8 | 15.5 | 45 | | | |
| | 2695 | ATHN | 4 | S/F | 0509.1 | 0521.3 | 20.9D | 35 | | | |
| | 2800 | OTTA | 21 | GRF | 1355.0 | | 60.0 | 4.2 | | | |
| | 2695 | ATHN | 4 | S/F | 1424.3 | 1427.1 | 9.8D | 13 | | | |
| | 3200 | BERN | 3 | S | 1424.5 | 1426.7 | 30.0 | .0 | | | ONLY PAPER REC |
| | 8400 | BERN | 3 | S | 1424.5 | 1426.7 | 26.0 | 16.0 | | | ONLY PAPER REC |
| | 2695 | SGMR | 4 | S/F | 1424.6 | 1427.1 | 4.2D | 11 | | | |
| | 2800 | OTTA | 1 | S | 1425.0 | 1427 | 4.0 | 9.4 | 3.4 | | |
| | 8800 | SGMR | 4 | S/F | 1425.0 | 1427.0 | 3.1 | 23 | | | |
| | 8800 | ATHN | 4 | S/F | 1425.3 | 1427.1 | 7.5 | 38 | | | |
| | 2800 | OTTA | 20 | GRF | 1520.0 | 1610 | 80.0 | 5.0 | 3.7 | | |
| | 2800 | OTTA | 22 | GRF | 1846.0 | 1848 | 65.0 | 4.2 | | | |
| | 8800 | PALE | 8 | S | 2338.5 | 2338.6 | .3 | 30 | | | |
| | 8800 | LEAR | 8 | S | 2338.6 | 2338.6 | .5 | 24 | | | |
| | 8800 | PALE | 4 | S/F | 2346.8 | 2348.3 | 10.0 | 210 | | | |
| | 8800 | LEAR | 4 | S/F | 2347.0 | 2348.3 | 6.1 | 170 | | | |
| | 8800 | MANI | 4 | S/F | 2347.1 | 2348.8 | 8.4 | 200 | | | |
| 15 | 8800 | PALE | 8 | S | 0405.1 | 0405.3 | .2 | 20 | | | |
| | 2695 | LEAR | 4 | S/F | 0428.1 | 0428.8 | 3.5 | 13 | | | |
| | 8800 | LEAR | 4 | S/F | 0442.1 | 0452.6 | 12.9 | 11 | | | |
| | 3200 | BERN | 22 | GRF | 0900.0 | 0915.8 | 82.0 | .0 | | | ONLY PAPER REC |
| | 2695 | LEAR | 47 | GB | 0912.3 | 0917.1 | 5.0 | 19 | | | |
| | 8800 | LEAR | 47 | GB | 0912.3 | 0915.5 | 5.0 | 16 | | | |
| | 2695 | LEAR | 8 | S | 0954.3 | 0955.3 | 2.0 | 21 | | | |
| | 2800 | OTTA | 22 | GRF | 1340.0 | | 95.0 | 3.4 | | | |
| | 2695 | SGMR | 4 | S/F | 1340.8 | 1344.6 | 8.0 | 05 | | | |
| | 8800 | ATHN | 4 | S/F | 1401.1 | 1413.3 | 47.2 | 95 | | | |
| | 2695 | SGMR | 4 | S/F | 1407.0 | 1415.5 | 11.0 | 04 | | | |
| | 8400 | BERN | 22 | GRF | 1407.0 | 1413.0 | 30.0 | 76.0 | | | ONLY PAPER REC |
| | 3200 | BERN | 22 | GRF | 1407.0 | 1413.0 | 30.0 | .0 | | | ONLY PAPER REC |
| | 8800 | SGMR | 4 | S/F | 1407.3 | 1413.1 | 9.7D | 91 | | | |
| | 2695 | ATHN | 4 | S/F | 1408.3 | 1413.3 | 12.3D | 05 | | | |
| | 2800 | OTTA | 23 | GRF | 1520.0 | 1550 | 275.0 | 7.6 | | | |
| | 2800 | OTTA | 1 | S | 1627.0 | 1631 | 6.0 | 2.2 | 1.1 | | |
| | 2800 | OTTA | 1 | S | 1828.2 | 1828.5 | 1.0 | 3.4 | 1.7 | | |
| | 2800 | OTTA | 1 | S | 2138.8 | 2139.1 | 2.0 | 4.2 | 1.6 | | |
| 16 | 8800 | PALE | 4 | S/F | 0148.8 | 0150.1 | 2.8 | 37 | | | |
| | 8800 | LEAR | 8 | S | 0149.8 | 0150.1 | 2.0 | 30 | | | |
| | 8800 | MANI | 47 | GB | 0535.0 | 0537.0 | 9.0 | 500 | | | |
| | 8800 | ATHN | 47 | GB | 0535.3 | 0536.8 | 21.2 | 540 | | | |
| | 2695 | ATHN | 4 | S/F | 0535.3 | 0536.8 | 21.2D | 70 | | | |
| | 8800 | LEAR | 47 | GB | 0535.6 | 0537.0 | 7.2 | 550 | | | |
| | 2695 | MANI | 4 | S/F | 0535.8 | 0537.1 | 5.2D | 32 | | | |
| | 2695 | LEAR | 4 | S/F | 0536.3 | 0537.3 | 3.5 | 32 | | | |
| | 2800 | OTTA | 1 | S | 1210.0 | 1216.5 | 10.0 | 4.4 | 2.1 | | |
| | 8800 | SGMR | 4 | S/F | 1249.1 | 1254.3 | 12.7D | 37 | | | |
| | 8800 | ATHN | 4 | S/F | 1249.6 | 1254.6 | 16.0 | 35 | | | |
| | 2800 | OTTA | 23 | GRF | 1250.0 | | 200.0 | 7.0 | | | |
| | 2695 | SGMR | 4 | S/F | 1250.1 | 1253.8 | 12.7D | 08 | | | |
| | 2800 | OTTA | 1 | S | 1252.5 | 1255 | 9.0 | 8.6 | 5.7 | | |
| | 2695 | ATHN | 4 | S/F | 1253.1 | 1254.6 | 11.7D | 11 | | | |
| | 2800 | OTTA | 1 | S | 1353.0 | 1354.5 | 3.0 | 2.2 | 1.0 | | |
| | 8800 | PALE | 8 | S | 2149.6 | 2149.8 | 1.2 | 27 | | | |
| | 2800 | OTTA | 3 | S | 2156.0 | 2201 | 9.0 | 10.8 | 2.8 | | |
| | 8800 | PALE | 8 | S | 2315.0 | 2315.3 | .6 | 35 | | | |
| 17 | 8800 | LEAR | 4 | S/F | 0257.1 | 0258.1 | 4.7 | 16 | | | |
| | 8800 | LEAR | 8 | S | 0320.5 | 0320.6 | 1.1 | 21 | | | |
| | 8800 | LEAR | 8 | S | 0420.6 | 0420.8 | .2 | 15 | | | |
| | 2800 | OTTA | 20 | GRF | 1900.0 | 2003 | 120.0 | 3.6 | 1.8 | | |
| 18 | 2695 | PENT | 1 | S | 0036.0 | 0036.5 | 1.0 | 5.4 | 1.8 | | |
| | 8800 | LEAR | 8 | S | 0036.3 | 0036.5 | .5 | 16 | | | |
| | 2695 | LEAR | 8 | S | 0036.3 | 0036.6 | .5 | 06 | | | |
| | 8800 | LEAR | 8 | S | 0515.6 | 0516.3 | 1.4 | 08 | | | |

# SOLAR RADIO EMISSION
## SELECTED FIXED FREQUENCY EVENTS
MARCH 1981

| DAY OF MONTH | FREQUENCY | STATION | TYPE | | STARTING TIME UT | TIME OF MAXIMUM UT | DURATION MINUTES | FLUX DENSITY $10^{-22} Wm^{-2} Hz^{-1}$ PEAK | MEAN | INT | REMARKS |
|---|---|---|---|---|---|---|---|---|---|---|---|
| 18 | 2695 | LEAR | 8 | S | 0515.8 | 0516.3 | 1.2 | 13 | | | |
| | 3200 | BERN | 3 | S | 0948.0 | 0948.8 | 20.0 | .0 | | | ONLY PAPER REC |
| | 8400 | BERN | 3 | S | 0948.3 | 0948.6 | 15.0 | 265.0 | | | |
| | 2695 | ATHN | 8 | S | 0948.8 | 0000.0U | D | 00.U | | | |
| | 2695 | LEAR | 8 | S | 0948.8 | 0949.1 | 1.3 | 53 | | | |
| | 8800 | ATHN | 4 | S/F | 0948.8 | 0949.6 | 14.3 | 260 | | | |
| | 8800 | LEAR | 8 | S | 0948.8 | 0949.3 | 1.7 | 230 | | | |
| | 8800 | ATHN | 4 | S/F | 1515.6 | 1516.1 | 6.4 | 08 | | | |
| | 2800 | OTTA | 21 | GRF | 1825.0 | 2125 | 300.0 | 7.0 | 3.5 | | |
| | 2800 | OTTA | 46F | C | 1859.0 | 1900.5 | 7.0 | 35.0 | 10.2 | | |
| | 8800 | PALE | 4 | S/F | 1859.1 | 1900.3 | 3.5 | 100 | | | |
| | 2695 | PALE | 8 | S | 1859.8 | 1900.3 | 1.0 | 38 | | | |
| | 2800 | OTTA | 22 | GRF | 2028.0 | 2033.5 | 17.0 | 4.2 | 2.1 | | |
| 19 | 2695 | PENT | 1 | S | 0112.0 | 0112.3 | 1.5 | 5.4 | 2.5 | | |
| | 2800 | OTTA | 1 | S | 1239.0 | 1239.5 | 1.5 | 2.0 | 1.0 | | |
| | 3200 | BERN | 1 | S | 1330.6 | 1331.2 | 9.0 | .0 | | | ONLY PAPER REC |
| | 2800 | OTTA | 1 | S | 1331.0 | 1331.3 | 2.0 | 4.0 | 1.4 | | |
| | 2800 | OTTA | 1 | S | 1624.7 | 1625 | 1.0 | 2.0 | 1.0 | | |
| | 2800 | OTTA | 21 | GRF | 1850.0 | 1905 | 70.0 | 2.8 | 1.4 | | |
| | 2800 | OTTA | 1 | S | 1852.0 | 1854 | 3.0 | 2.0 | 1.0 | | |
| | 2800 | OTTA | 24O | R | 2005.0 | 2050 | 45.0 | 7.8 | 3.0 | | |
| | 2695 | PENT | 4 | S/F | 2311.3 | 2312 | 5.0 | 11.0 | 3.8 | | |
| 20 | 3200 | BERN | 46 | C | 0905.3 | 0910.0 | 8.0 | 11.0 | | | |
| | 8400 | BERN | 46 | C | 0905.3 | 0907.8 | 8.0 | 21.0 | | | |
| | 8400 | BERN | 4 | S/F | 1010.1 | 1111.0 | 2.0 | 17.0 | | | |
| | 3200 | BERN | 4 | S/F | 1010.3 | 1110.8 | 2.0 | 11.0 | | | |
| | 2800 | OTTA | 1 | S | 1323.0 | 1326 | 10.0 | 2.8 | 1.4 | | |
| | 8400 | BERN | 21 | GRF | 1441.3 | 1445.3 | 26.0 | 13.0 | | | |
| | 3200 | BERN | 21 | GRF | 1441.8 | 1445.1 | 30.0 | 23.0 | | | |
| | 2695 | SGMR | 4 | S/F | 1443.6 | 1445.8 | 5.2D | 31 | | | |
| | 2800 | OTTA | 4 | S/F | 1443.7 | 1445.3 | 7.3 | 28.0 | 9.3 | | |
| | 2800 | OTTA | 29 | PBI | 1451.0 | 1451 | 20.0 | 3.6 | 1.8 | | |
| | 2800 | OTTA | 20 | GRF | 1600.0 | 1635 | 50.0 | 2.4 | 1.2 | | |
| | 2800 | OTTA | 27AF | RF | 1730.0 | | 130.0 | 4.0 | 3.1 | | |
| | 2800 | OTTA | 24 | R | 1730.0 | 1750 | 20.0 | 4.0 | 2.0 | | |
| | 2800 | OTTA | 1 | S | 1732.0 | 1734 | 5.0 | 3.2 | 1.5 | | |
| | 2800 | OTTA | 24P | R | 1750.0 | | 80.0 | 4.0 | | | |
| | 2800 | OTTA | 26 | FAL | 1910.0 | 1940 | 30.0 | -4.0 | -1.4 | | |
| | 2800 | OTTA | 46F | C | 1955.6 | 1956.7 | 8.0 | 12.4 | 4.2 | | |
| | 2800 | OTTA | 20 | GRF | 2055.0 | 2115 | 55.0 | 2.4 | 1.2 | | |
| 21 | 2695 | PENT | 8 | S | 0029.5 | 0029.9 | .5 | 9.4 | | | |
| | 8800 | LEAR | 8 | S | 0309.[illegible] | 0309.8 | 1.0 | 11 | | | |
| | 2695 | LEAR | 8 | S | 0309.8 | 0309.8 | .8 | 08 | | | |
| | 2695 | LEAR | 8 | S | 0344.0 | 0344.3 | 1.1 | 50 | | | |
| | 8800 | LEAR | 4 | S/F | 0344.0 | 0344.0 | 198.3 | 11 | | | |
| | 8800 | SGMR | 4 | S/F | 1219.1 | 1222.6 | 5.7D | 28 | | | |
| | 2695 | SGMR | 4 | S/F | 1221.8 | 1222.6 | 2.3D | 31 | | | |
| | 2800 | OTTA | 21 | GRF | 1245.0 | 1250 | 30.0 | 3.6 | 2.2 | | |
| | 3200 | BERN | 46 | C | 1245.0 | 1300.4 | 75.0 | 62.0 | | | |
| | 8400 | BERN | 46 | C | 1255.3 | 1300.4 | 65.0 | 394.0 | | | |
| | 8800 | ATHN | 4 | S/F | 1258.6 | 1300.6 | 13.2 | 440 | | | |
| | 2695 | SGMR | 4 | S/F | 1259.1 | 1300.3 | 6.4D | 39 | | | |
| | 2695 | ATHN | 4 | S/F | 1259.1 | 1300.6 | 6.5D | 49 | | | |
| | 8800 | SGMR | 4 | S/F | 1259.1 | 1300.3 | 4.0D | 330 | | | |
| | 2800 | OTTA | 4 | S/F | 1259.2 | 1300.6 | 5.0 | 47.0 | 11.0 | | |
| | 2695 | ATHN | 4 | S/F | 1332.8 | 1334.1 | 2.5D | 17 | | | |
| | 2800 | OTTA | 4 | S/F | 1333.0 | 1334 | 2.0 | 13.4 | 4.4 | | |
| | 2695 | SGMR | 8 | S | 1333.1 | 1334.1 | 1.9D | 11 | | | |
| | 8800 | ATHN | 8 | S | 1333.3 | 1334.3 | 1.8 | 25 | | | |
| | 8800 | SGMR | 4 | S/F | 1333.6 | 1334.1 | 5.4D | 22 | | | |
| | 2800 | OTTA | | | 1355.0 | | 45.0 | 4.4 | | | |
| | 2800 | OTTA | 21 | GRF | 1445.0 | 1507 | 40.0 | 3.6 | 1.8 | | |
| | 2800 | OTTA | 8 | S | 1504.9 | 1505 | .3 | 2.8 | | | |
| | 2800 | OTTA | 21 | GRF | 1540.0 | 1610 | 70.0 | 2.8 | 1.4 | | |
| | 2695 | ATHN | 4 | S/F | 1610.1 | 1613.1 | 6.0D | 310 | | | |
| | 3200 | BERN | 46 | C | 1611.5 | 1613.1 | 10.0 | 278.0 | | | |
| | 8800 | SGMR | 4 | S/F | 1611.5 | 1613.1 | 6.6D | 360 | | | |
| | 8800 | ATHN | 4 | S/F | 1611.6 | 1613.3 | 3.7 | 260 | | | |
| | 8400 | BERN | 46 | C | 1611.6 | 1613.1 | 6.0 | 378.0 | | | |
| | 2695 | SGMR | 4 | S/F | 1611.8 | 1613.1 | 9.7D | 210 | | | |
| | 2800 | OTTA | 4 | S/F | 1612.0 | 1613.5 | 8.0 | 156.0 | 28.4 | | |
| | 2800 | OTTA | 24OAR | | 1707.0 | 1720 | 13.0 | 5.8 | 2.8 | | |
| | 2800 | OTTA | 1 | S | 1711.6 | 1713 | 2.5 | 3.6 | | | |
| | 2800 | OTTA | 21 | GRF | 1730.0 | 1756 | 135.0 | 12.6 | 5.6 | | |
| | 2800 | OTTA | 1 | S | 1925.0 | 1925.4 | 1.0 | 4.0 | 1.0 | | |
| | 2800 | OTTA | 8 | S | 2014.3 | 2014.9 | .7 | 3.8 | | | |
| | 2800 | OTTA | 20 | GRF | 2129.0 | 2131 | 11.0 | 4.0 | 2.0 | | |
| | 2800 | OTTA | 2 | S/F | 2141.3 | 2142 | 4.0 | 5.6 | 2.8 | | |
| | 2695 | PENT | 20 | GRF | 2310.0 | 2350 | 60.0 | 2.4 | 1.2 | | |
| 22 | 3200 | BERN | 3 | S | 1151.7 | 1152.5 | 2.0 | .0 | | | ONLY PAPER REC |
| | 3200 | BERN | 45 | C | 1222.2 | 1222.7 | 2.0 | 37.0 | | | |

# SOLAR RADIO EMISSION
# SELECTED FIXED FREQUENCY EVENTS

MARCH 1981

| DAY OF MONTH | FREQUENCY | STATION | TYPE | | STARTING TIME UT | TIME OF MAXIMUM UT | DURATION MINUTES | FLUX DENSITY $10^{-22} Wm^{-2} Hz^{-1}$ PEAK | MEAN | INT | REMARKS |
|---|---|---|---|---|---|---|---|---|---|---|---|
| 22 | 2800 | OTTA | 45 | C | 1222.3 | 1223 | 1.5 | 26.8 | 13.4 | | |
| | 8400 | BERN | 45 | C | 1222.5 | 1222.7 | 1.5 | 33.0 | | | |
| | 2800 | OTTA | 21 | GRF | 1420.0 | | 35.0D | 5.0 | | | |
| | 3200 | BERN | 4 | S/F | 1429.3 | 1431.1 | 24.0 | 63.0 | | | |
| | 8400 | BERN | 4 | S/F | 1430.1 | 1431.4 | 20.0 | 73.0 | | | |
| | 2800 | OTTA | 4 | S/F | 1430.2 | 1431.2 | 3.0 | 46.6 | 11.7 | | |
| | 2800 | OTTA | 2 | S/F | 1508.0 | 1510.5 | 3.0 | 3.6 | 1.6 | | |
| | 2800 | OTTA | 21 | GRF | 1540.0 | 1710 | 185.0 | 13.6 | 6.8 | | |
| | 2800 | OTTA | 8 | S | 1642.2 | 1642.5 | .8 | 2.2 | 1.4 | | |
| | 2800 | OTTA | 21 | GRF | 1729.0 | 1735 | 20.0 | 3.6 | 1.8 | | |
| | 2800 | OTTA | 1 | S | 1730.0 | 1730.9 | 1.8 | 4.6 | 2.0 | | |
| | 2800 | OTTA | 1 | S | 1810.2 | 1810.8 | 1.0 | 2.2 | 1.1 | | |
| | 2800 | OTTA | 21 | GRF | 1824.0 | 1827 | 11.0 | 3.2 | 1.6 | | |
| | 2800 | OTTA | 1 | S | 1826.0 | 1826.5 | 1.0 | 6.4 | 2.2 | | |
| | 2800 | OTTA | 8 | S | 1828.0 | 1828.5 | .8 | 1.8 | .9 | | |
| | 2800 | OTTA | 21 | GRF | 1846.0 | 1852 | 25.0 | 2.2 | | | |
| | 2800 | OTTA | 1 | S | 1847.0 | 1848 | 2.0 | 1.8 | 1.3 | | |
| | 2800 | OTTA | 1 | S | 1902.2 | 1902.5 | 3.0 | 2.6 | 1.8 | | |
| | 2800 | OTTA | 8 | S | 1931.6 | 1931.7 | .5 | 2.2 | 1.1 | | |
| | 2800 | OTTA | 1 | S | 1944.0 | 1944.3 | 1.0 | 3.2 | 2.2 | | |
| | 2800 | OTTA | 4 | S/F | 1948.5 | 1952 | 8.0 | 19.6 | 4.6 | | |
| | 2800 | OTTA | 8 | S | 1959.0 | 1959.5 | .5 | 7.2 | | | |
| | 2800 | OTTA | 2 | S/F | 2044.5 | 2045.8 | 3.0 | 3.6 | 1.8 | | |
| | 2800 | OTTA | 3 | S | 2144.0 | 2144.5 | 3.5 | 75.0 | 18.8 | | |
| | 2800 | OTTA | 45 | C | 2200.5 | 2200.9 | 4.0 | 46.6 | 10.8 | | |
| | 2800 | OTTA | 22 | GRF | 2217.0 | 2220 | 13.0 | 6.4 | 3.2 | | |
| | 8800 | PALE | 4 | S/F | 2217.1 | 2220.0 | 3.4 | 20 | | | |
| | 8800 | LEAR | 4 | S/F | 2306.1 | 2306.6 | 2.5 | 170 | | | |
| | 8800 | MANI | 4 | S/F | 2306.3 | 2307.0 | 3.3 | 220 | | | |
| | 8800 | PALE | 8 | S | 2306.3 | 2306.6 | .5 | 130 | | | |
| | 2695 | MANI | 4 | S/F | 2306.5 | 2377.1 | 2.6D | 23 | | | |
| | 2695 | LEAR | 8 | S | 2306.5 | 2306.6 | .3 | 17 | | | |
| | 8800 | LEAR | 8 | S | 2341.3 | 2341.8 | 1.5 | 20 | | | |
| | 2695 | LEAR | 8 | S | 2341.5 | 2342.1 | .6 | 13 | | | |
| | 8800 | PALE | 4 | S/F | 2352.5 | 2353.5 | 1193.5 | 370 | | | |
| | 8800 | LEAR | 47 | GB | 2352.5 | 2353.5 | 1431.4 | 440 | | | |
| | 2695 | LEAR | 4 | S/F | 2353.0 | 2354.6 | 2.3 | 250 | | | |
| | 2695 | PALE | 8 | S | 2353.1 | 2354.6 | 2.0 | 230 | | | |
| 23 | 2695 | LEAR | 8 | S | 0310.8 | 0312.0 | 1.5 | 10 | | | |
| | 8800 | PALE | 4 | S/F | 0311.3 | 0311.6 | 15.5D | 17 | | | |
| | 8800 | LEAR | 8 | S | 0311.5 | 0311.8 | .6 | 15 | | | |
| | 8800 | ATHN | 47 | GB | 0645.5 | 0656.5 | | 520 | | | |
| | 2695 | ATHN | 8 | S | 0645.6 | 0656.5U | D | 270 | | | |
| | 8800 | LEAR | 47 | GB | 0653.0 | 0656.5 | 24.6 | 520 | | | |
| | 2695 | LEAR | 4 | S/F | 0653.1 | 0656.6 | 15.7 | 200 | | | |
| | 8400 | BERN | 4 | S/F | 0655.0 | 0656.5 | 65.0 | 463.0 | | | |
| | 3200 | BERN | 4 | S/F | 0655.3 | 0656.5 | 65.0 | 288.0 | | | |
| | 8800 | LEAR | 8 | S | 0731.5 | 0733.0 | 1.6 | 13 | | | |
| | 2695 | LEAR | 8 | S | 0732.1 | 0732.8 | 1.2 | 38 | | | |
| | 3200 | BERN | 45 | C | 1003.5 | 1018.3 | 40.0 | 57.0 | | | |
| | 8400 | BERN | 45 | C | 1003.5 | 1022.1 | 40.0 | 100.0 | | | |
| | 2695 | ATHN | 4 | S/F | 1015.3 | 1018.1 | 18.0D | 139 | | | |
| | 8800 | ATHN | 47 | GB | 1016.5 | 1018.0 | 12.1 | 110 | | | |
| | 3200 | BERN | 3 | S | 1101.0 | 1109.3 | 16.0 | 90.0 | | | |
| | 8400 | BERN | 3 | S | 1101.1 | 1101.6 | 13.0 | 45.0 | | | |
| | 8800 | ATHN | 8 | S | 1102.0 | 1102.3 | .8 | 35 | | | |
| | 2695 | ATHN | 4 | S/F | 1102.1 | 1102.3 | 2.7D | 66 | | | |
| | 8800 | ATHN | 4 | S/F | 1109.0 | 1110.3 | 2.6 | 50 | | | |
| | 2695 | ATHN | 4 | S/F | 1109.5 | 1110.1 | 3.5D | 75 | | | |
| | 2695 | ATHN | 4 | S/F | 1121.8 | 1124.6 | 9.5D | 45 | | | |
| | 8400 | BERN | 3 | S | 1122.1 | 1123.0 | 24.0 | 63.0 | | | |
| | 2695 | SGMR | 4 | S/F | 1122.1 | 1123.0 | 4.0 | 21 | | | |
| | 3200 | BERN | 3 | S | 1122.1 | 1123.0 | 30.0 | 33.0 | | | |
| | 8800 | SGMR | 4 | S/F | 1122.3 | 1123.1 | 5.3D | 21 | | | |
| | 8800 | ATHN | 4 | S/F | 1122.8 | 1123.6 | 9.0 | 65 | | | |
| | 2800 | OTTA | 21 | GRF | 1156.0 | 1159 | 21.0 | 5.4 | 2.7 | | |
| | 8800 | ATHN | 4 | S/F | 1201.8 | 1203.3 | 5.5 | 390 | | | |
| | 2695 | ATHN | 4 | S/F | 1202.0 | 1204.3 | 5.3D | 64 | | | |
| | 2695 | ATHN | 4 | S/F | 1202.0 | 1204.3 | 5.3D | 64 | | | |
| | 2800 | OTTA | 4 | S/F | 1202.0 | 1202.5 | 4.0 | 42.0 | 7.8 | | |
| | 8400 | BERN | 4 | S/F | 1202.4 | 1204.3 | 10.0 | 395.0 | | | |
| | 3200 | BERN | 4 | S/F | 1202.7 | 1204.3 | 10.0 | 55.0 | | | |
| | 8800 | SGMR | 4 | S/F | 1202.8 | 1204.1 | 10.2D | 360 | | | |
| | 2695 | SGMR | 4 | S/F | 1203.1 | 1204.3 | 8.9D | 38 | | | |
| | 2800 | OTTA | 8 | S | 1207.0 | 1207 | .2 | 10.4 | | | |
| | 2695 | ATHN | 4 | S/F | 1208.8 | 1209.8 | 3.2D | 60 | | | |
| | 2800 | OTTA | 4 | S/F | 1209.0 | 1209.7 | 2.5 | 39.0 | 9.8 | | |
| | 8800 | ATHN | 4 | S/F | 1209.1 | 1209.5 | 3.7 | 119 | | | |
| | 2800 | OTTA | 21 | GRF | 1220.0 | 1610 | 450.0 | 14.4 | | | |
| | 2800 | OTTA | 1 | S | 1242.0 | 1243 | 2.5 | 2.8 | 1.3 | | |
| | 2800 | OTTA | 8 | S | 1254.0 | 1254.1 | .5 | 9.0 | 4.5 | | |
| | 2800 | OTTA | 1 | S | 1557.0 | 1558 | 3.0 | 2.2 | 1.1 | | |
| | 8800 | SGMR | 47 | GB | 1736.0 | 1736.3 | 4.1D | 59 | | | |
| | 2800 | OTTA | 2 | S/F | 1736.0 | 1738.5 | 8.0 | 9.4 | 3.2 | | |

# SOLAR RADIO EMISSION
# SELECTED FIXED FREQUENCY EVENTS

MARCH 1981

| DAY OF MONTH | FREQUENCY | STATION | TYPE | | STARTING TIME UT | TIME OF MAXIMUM UT | DURATION MINUTES | FLUX DENSITY $10^{-22} Wm^{-2} Hz^{-1}$ PEAK | MEAN | INT | REMARKS |
|---|---|---|---|---|---|---|---|---|---|---|---|
| 23 | 2695 | SGMR | 4 | S/F | 1736.1 | 1737.1 | 3.9D | 06 | | | |
| | 2800 | OTTA | 20 | GRF | 1927.0 | 1930 | 20.0 | 6.4 | 2.6 | | |
| | 2800 | OTTA | 21 | GRF | 2055.0 | 2155 | 100.0 | 3.0 | 1.6 | | |
| | 2800 | OTTA | 1 | S | 2114.0 | 2116 | 5.0 | 1.2 | .6 | | |
| | 8800 | PALE | 4 | S/F | 2115.1 | 2115.8 | 2.2 | 35 | | | |
| 24 | 8800 | LEAR | 4 | S/F | 0155.1 | 0156.8 | 7.0 | 36 | | | |
| | 8800 | LEAR | 8 | S | 0618.6 | 0619.1 | .9 | 24 | | | |
| | 8800 | ATHN | 4 | S/F | 0618.6 | 0624.1 | 9.9 | 26 | | | |
| | 8400 | BERN | 1 | S | 0621.5 | 0625.1 | 10.0 | 29.0 | | | ONLY PAPER REC |
| | 2695 | ATHN | 8 | S | 0623.6 | 0624.5 | 1.9D | 37 | | | |
| | 3200 | BERN | 8 | S | 0624.5 | 0625.1 | 2.0 | .0 | | | ONLY PAPER REC |
| | 8800 | LEAR | 47 | GB | 0624.6 | 0625.1 | 2.0 | 36 | | | |
| | 2695 | LEAR | 8 | S | 0625.0 | 0625.1 | .5 | 31 | | | |
| | 3200 | BERN | 3 | S | 0717.3 | 0717.8 | 2.0 | 8.0 | | | |
| | 8800 | ATHN | 4 | S/F | 0717.3 | 0719.6 | 3.0 | 74 | | | |
| | 8400 | BERN | 3 | S | 0717.3 | 0719.8 | 5.0 | 94.0 | | | |
| | 2695 | LEAR | 8 | S | 0717.6 | 0717.8 | .5 | 17 | | | |
| | 8800 | LEAR | 4 | S/F | 0717.6 | 0719.8 | 2.5 | 110 | | | |
| | 2800 | OTTA | 8 | S | 1238.8 | 1238.9 | .5 | 3.2 | 1.6 | | |
| | 2800 | OTTA | 24O | R | 1245.0 | 1300 | 15.0 | 4.2 | 2.1 | | |
| | 2800 | OTTA | 20 | GRF | 1420.0 | 1430 | 40.0D | 3.6 | | | |
| | 2800 | OTTA | 23 | GRF | 1725.0 | 1743 | 155.0 | 5.0 | | | |
| | 2800 | OTTA | 45 | C | 1728.3 | 1733.3 | 9.0 | 29.4 | 9.4 | | |
| | 2695 | SGMR | 4 | S/F | 1728.6 | 1733.1 | 6.7D | 27 | | | |
| | 8800 | SGMR | 4 | S/F | 1732.1 | 1733.3 | 3.2 | 27 | | | |
| | 2695 | PALE | 8 | S | 1733.0 | 1733.3 | 1.1 | 35 | | | |
| | 8800 | PALE | 8 | S | 1733.0 | 1733.3 | 1.1 | 48 | | | |
| | 2695 | PENT | 20 | GRF | 2220.0 | 2222 | 19.0 | 2.8 | 1.4 | | |
| | 2695 | PENT | 20 | GRF | 2240.0 | 2255 | 37.0 | 3.6 | 1.8 | | |
| | 2695 | PENT | 1 | S | 2340.0 | 2340.5 | 2.0 | 6.8 | 3.0 | | |
| | 2695 | PENT | 1 | S | 2342.3 | 2343 | 1.7 | 5.8 | 2.9 | | |
| 25 | 8800 | LEAR | 4 | S/F | 0505.8 | 0506.8 | 2.7 | 39 | | | |
| | 2695 | ATHN | 4 | S/F | 0558.3 | 0558.6 | 2.8D | 20 | | | |
| | 2695 | LEAR | 8 | S | 0558.3 | 0558.8 | 1.0 | 19 | | | |
| | 2695 | LEAR | 8 | S | 0607.6 | 0609.3 | .2 | 15 | | | |
| | 8800 | LEAR | 8 | S | 0608.5 | 0609.3 | .1 | 16 | | | |
| | 8800 | ATHN | 4 | S/F | 0610.6 | 0614.6 | 9.4 | 24 | | | |
| | 8400 | BERN | 46 | C | 0611.5 | 0614.7 | 5.0 | 26.0 | | | ONLY PAPER REC |
| | 3200 | BERN | 45 | C | 0611.5 | 0614.7 | 5.0 | .0 | | | ONLY PAPER REC |
| | 2695 | ATHN | 4 | S/F | 0612.3 | 0614.8 | 4.3D | 18 | | | |
| | 8800 | LEAR | 8 | S | 0624.8 | 0625.0 | 1.0 | 26 | | | |
| | 3200 | BERN | 1 | S | 0655.8 | 0656.3 | 3.0 | .0 | | | ONLY PAPER REC |
| | 8800 | LEAR | 8 | S | 0847.8 | 0847.8 | .3 | 51 | | | |
| | 2695 | LEAR | 8 | S | 0847.8 | 0847.8 | .3 | 32 | | | |
| | 8400 | BERN | 1 | S | 1012.7 | 1013.3 | 3.0 | 26.0 | | | ONLY PAPER REC |
| | 2800 | OTTA | 1 | S | 1328.0 | 1328.8 | 4.0 | 2.6 | 1.3 | | |
| | 2800 | OTTA | 1 | S | 1458.0 | 1459.2 | 2.0 | 7.8 | 1.9 | | |
| | 2800 | OTTA | 24OAR | | 1837.0 | 1907 | 30.0 | 3.6 | 1.8 | | |
| | 2800 | OTTA | 1 | S | 1839.0 | 1840.2 | 10.0 | 4.4 | 2.0 | | |
| | 2800 | OTTA | 24 | R | 1920.0 | 1930 | 10.0 | 3.6 | 1.8 | | |
| | 2800 | OTTA | 27A | RF | 1920.0 | | 230.0 | 3.6 | 3.3 | | |
| | 2800 | OTTA | 1 | S | 1921.0 | 1921.5 | 2.0 | 7.0 | 2.4 | | |
| | 2800 | OTTA | 24P | R | 1930.0 | | 200.0 | 3.6 | | | |
| | 2800 | OTTA | 45 | C | 2038.0 | 2040.5 | 16.0 | 264.0 | 97.0 | | |
| | 2800 | OTTA | 29 | PBI | 2054.0 | 2054 | 50.0 | 7.0 | 2.0 | | |
| | 2695 | PENT | 26 | FAL | 2250.0 | 2310 | 20.0 | -3.6 | -1.8 | | |
| 26 | 8400 | BERN | 41 | F | 0441.5 | 1445.0 | 24.0 | 45.0 | | | |
| | 8800 | ATHN | 8 | S | 0630.5 | 0631.0 | .8 | 45 | | | |
| | 8400 | BERN | 46 | C | 1121.0 | 1123.3 | 6.0 | 26.0 | | | |
| | 3200 | BERN | 46 | C | 1121.2 | 1123.3 | 7.0 | 13.0 | | | |
| | 8800 | ATHN | 4 | S/F | 1121.6 | 1123.3 | 7.4 | 23 | | | |
| | 2695 | ATHN | 4 | S/F | 1121.6 | 1123.3 | 9.4D | 10 | | | |
| | 2800 | OTTA | 21 | GRF | 1225.0 | 1310 | 65.0 | 2.8 | 1.6 | | |
| | 2800 | OTTA | 1 | S | 1246.0 | 1247 | 2.0 | 2.8 | 1.2 | | |
| | 2800 | OTTA | 40 | F | 1426.0 | 1428.1 | 3.0 | 22.0 | | | |
| | 3200 | BERN | 4 | S/F | 1441.0 | 1445.0 | 22.0 | 18.0 | | | |
| | 2800 | OTTA | 21 | GRF | 1442.0 | 1447 | 18.0 | 5.4 | 2.7 | | |
| | 2695 | SGMR | 4 | S/F | 1442.6 | 1445.0 | 3.9D | 19 | | | |
| | 2695 | ATHN | 4 | S/F | 1443.0 | 1445.0 | 4.0D | 26 | | | |
| | 2800 | OTTA | 3 | S | 1444.0 | 1445.2 | 3.0 | 11.6 | 4.0 | | |
| | 8800 | SGMR | 8 | S | 1444.6 | 1445.3 | 2.0D | 35 | | | |
| | 8800 | ATHN | 4 | S/F | 1444.6 | 1445.0 | 2.5 | 27 | | | |
| | 2800 | OTTA | 40 | F | 1449.0 | 1449.3 | 6.0 | 3.6 | | | |
| | 2800 | OTTA | 23 | GRF | 1530.0 | 1840 | 410.0 | 8.2 | 4.1 | | |
| | 2800 | OTTA | 1 | S | 1532.5 | 1533 | 1.0 | 3.6 | 1.5 | | |
| | 2800 | OTTA | 1 | S | 1539.8 | 1540.2 | 1.0 | 2.0 | 1.0 | | |
| | 2800 | OTTA | 22 | GRF | 1811.0 | 1813.8 | 20.0 | 8.4 | 2.8 | | |
| | 2695 | SGMR | 4 | S/F | 1936.8 | 1938.8 | 5.5D | 240 | | | |
| | 8800 | SGMR | 4 | S/F | 1937.5 | 1941.5 | 9.0D | 37 | | | |
| | 2800 | OTTA | 4 | S/F | 1937.8 | 1939 | 5.0 | 200.0 | 20.0 | | |
| | 2695 | PALE | 4 | S/F | 1938.1 | 1939.0 | 2.7 | 310 | | | |
| | 8800 | PALE | 4 | S/F | 1938.3 | 1940.6 | 3.0 | 49 | | | |

# SOLAR RADIO EMISSION
# SELECTED FIXED FREQUENCY EVENTS

MARCH 1981

| DAY OF MONTH | FREQUENCY | STATION | TYPE | | STARTING TIME UT | TIME OF MAXIMUM UT | DURATION MINUTES | FLUX DENSITY $10^{-22} Wm^{-2} Hz^{-1}$ PEAK | MEAN | INT | REMARKS |
|---|---|---|---|---|---|---|---|---|---|---|---|
| 26 | 2800 | OTTA | 1 | S | 1947.0 | 1948 | 2.5 | 2.6 | 1.3 | | |
| | 2800 | OTTA | 1 | S | 2133.9 | 2134.3 | 4.0 | 3.6 | 1.8 | | |
| | 2695 | PENT | 1 | S | 2343.5 | 2344.5 | 2.0 | 3.6 | 1.8 | | |
| 27 | 8800 | LEAR | 4 | S/F | 0053.1 | 0054.1 | 2.7 | 18 | | | |
| | 2695 | LEAR | 8 | S | 0158.3 | 0158.5 | .8 | 33 | | | |
| | 2695 | PALE | 8 | S | 0159.1 | 0159.5 | .9 | 24 | | | |
| | 2695 | PALE | 8 | S | 0202.0 | 0202.8 | .1 | 18 | | | |
| | 2695 | LEAR | 8 | S | 0246.1 | 0246.6 | .7 | 18 | | | |
| | 2695 | PALE | 8 | S | 0246.3 | 0246.6 | .2 | 13 | | | |
| | 2800 | OTTA | 20 | GRF | 1625.0 | 1630 | 30.0 | 5.8 | 1.9 | | |
| | 2800 | OTTA | 20 | GRF | 1700.0 | 1735 | 100.0 | 2.8 | 1.4 | | |
| | 2800 | OTTA | 24O | R | 1955.0 | 2005 | 10.0 | 2.8 | 1.9 | | |
| | 2800 | OTTA | 23 | GRF | 2125.0 | 2230 | 155.0 | 10.8 | 5.0 | | |
| | 2800 | OTTA | 1 | S | 2200.8 | 2202.5 | 3.0 | 2.6 | 1.3 | | |
| | 2800 | OTTA | 1 | S | 2233.8 | 2234 | 2.0 | 2.4 | 1.2 | | |
| 28 | 2695 | PENT | 3 | S | 0004.5 | 0005 | 1.5 | 14.4 | 7.2 | | |
| | 2695 | MANI | 4 | S/F | 0004.5 | 0005.3 | 2.1D | 15 | | | |
| | 8800 | MANI | 8 | S | 0004.6 | 0005.3 | 2.0 | 27 | | | |
| | 2695 | PALE | 8 | S | 0004.6 | 0005.0 | 1.0 | 21 | | | |
| | 8800 | PALE | 8 | S | 0004.8 | 0005.1 | .8 | 28 | | | |
| | 8800 | MANI | 8 | S | 0413.5 | 0414.5 | 2.0 | 250 | | | |
| | 2695 | MANI | 8 | S | 0413.5 | 0414.3 | 2.0D | 83 | | | |
| | 3200 | BERN | 46 | C | 0533.6 | 0536.1 | 9.0 | 45.0U | | | |
| | 8400 | BERN | 46 | C | 0533.7 | 0535.1 | 9.0 | 320.0U | | | |
| | 8800 | LEAR | 4 | S/F | 0534.0 | 0535.8 | 3.6D | 300 | | | |
| | 2695 | LEAR | 4 | S/F | 0534.1 | 0535.6 | 3.5D | 49 | | | |
| | 2695 | MANI | 47 | GB | 0534.3 | 0535.6 | 14.7D | 47 | | | |
| | 8800 | MANI | 47 | GB | 0534.5 | 0535.8 | 4.5 | 250 | | | |
| | 2695 | ATHN | 4 | S/F | 0534.6 | 0535.8 | 15.7D | 61 | | | |
| | 8800 | ATHN | 4 | S/F | 0534.6 | 0535.8 | 9.0 | 260 | | | |
| | 8800 | ATHN | 4 | S/F | 1210.0 | 1212.0 | 11.8 | 61 | | | |
| | 8400 | BERN | 46 | C | 1210.6 | 1212.0 | 9.0 | 40.0 | | | |
| | 2695 | ATHN | 4 | S/F | 1210.8 | 1212.0 | 13.8D | 00 | | | |
| | 8800 | SGMR | 4 | S/F | 1211.0 | 1212.1 | 2.1D | 34 | | | |
| | 3200 | BERN | 46 | C | 1211.0 | 1212.1 | 4.0 | 5.0 | | | |
| | 2695 | SGMR | 8 | S | 1211.1 | 1212.1 | 1.9D | 06 | | | |
| | 2800 | OTTA | 45 | C | 1211.1 | 1212.2 | 3.0 | 4.4 | | | |
| | 2695 | SGMR | 8 | S | 1211.1 | 1212.1 | 1.9D | 06 | | | |
| | 3200 | BERN | 45 | C | 1504.0 | 1513.7 | 15.0 | 26.0 | | | |
| | 2800 | OTTA | 45 | C | 1506.0 | 1513.9 | 12.0 | 29.0 | 10.8 | | |
| | 2695 | ATHN | 4 | S/F | 1506.6 | 1513.8 | 9.4D | 22 | | | |
| | 2800 | OTTA | 29 | PBI | 1518.0 | 1518 | 25.0 | 3.2 | 1.5 | | |
| | 2800 | OTTA | 27A | RF | 1600.0 | | 240.0 | 3.6 | 3.0 | | |
| | 2800 | OTTA | 24 | R | 1600.0 | 1620 | 20.0 | 3.6 | 1.8 | | |
| | 2800 | OTTA | 24P | R | 1620.0 | | 160.0 | 3.6 | | | |
| | 2800 | OTTA | 20 | GRF | 1802.0 | 1805 | 13.0 | 2.6 | 1.3 | | |
| | 2800 | OTTA | 26 | FAL | 1900.0 | 2000 | 60.0 | -3.6 | -1.8 | | |
| | 2800 | OTTA | 24O | R | 2056.0 | 2059 | 3.0 | 2.6 | 1.0 | | |
| | 2695 | PENT | 20 | GRF | 2250.0 | 2330 | 80.0 | 2.6 | 1.3 | | |
| 29 | 2695 | LEAR | 8 | S | 0258.6 | 0258.6 | .2D | 07 | | | |
| | 8400 | BERN | 20 | GRF | 0703.0 | 0715.1 | 30.0 | 15.0U | | | |
| | 3200 | BERN | 20 | GRF | 0919.2 | 0927.5 | 19.0 | 7.0 | | | |
| | 3200 | BERN | 3 | S | 1050.7 | 1055.8 | 45.0 | 32.0 | | | |
| | 8400 | BERN | 3 | S | 1050.8 | 1054.6 | 36.0 | 30.0 | | | |
| | 2695 | ATHN | 4 | S/F | 1054.0 | 1055.3 | 5.0D | 32 | | | |
| | 8800 | ATHN | 4 | S/F | 1054.0 | 1055.0 | 4.5 | 25 | | | |
| | 2800 | OTTA | 24 | R | 1250.0 | 1315 | 25.0 | 3.8 | 1.9 | | |
| | 2800 | OTTA | 27A | RF | 1250.0 | | 440.0 | 3.8 | 3.6 | | |
| | 2800 | OTTA | 24P | R | 1315.0 | | 400.0 | 3.8 | | | |
| | 2800 | OTTA | 20 | GRF | 1325.0 | 1340 | 65.0 | 4.2 | | | |
| | 2800 | OTTA | 8 | S | 1441.7 | 1442 | .6 | 6.4 | | | |
| | 3200 | BERN | 22 | GRF | 1603.2 | 1610.0 | 18.0 | 13.0 | | | |
| | 2800 | OTTA | 20 | GRF | 1605.0 | 1610 | 20.0 | 10.8 | 2.8 | | |
| | 2800 | OTTA | 20 | GRF | 1627.0 | | 60.0 | 2.4 | | | |
| | 2800 | OTTA | 20 | GRF | 1750.0 | 1806 | 30.0 | 4.2 | 2.1 | | |
| | 8800 | PALE | 4 | S/F | 1823.3 | 1823.8 | 2.2 | 53 | | | |
| | 2800 | OTTA | 1 | S | 1949.0 | 1951 | 5.0 | 2.6 | 1.3 | | |
| | 2800 | OTTA | 26 | FAL | 1955.0 | 2010 | 15.0 | -3.8 | -1.3 | | |
| | 2695 | PENT | 2 | S/F | 2256.5 | 2257 | 1.0 | 5.4 | | | |
| | 8800 | LEAR | 8 | S | 2314.8 | 2315.0 | .3 | 61 | | | |
| | 2695 | PENT | 3 | S | 2320.0 | 2321.2 | 2.5 | 22.0 | 8.0 | | |
| | 2695 | LEAR | 8 | S | 2320.6 | 2321.1 | .7 | 17 | | | |
| 30 | 2695 | PENT | 46F | C | 0006.0 | 0023 | 72.0 | 435.0 | 188.0 | | |
| | 2695 | MANI | 47 | GB | 0009.0 | 0023.1 | 78.0D | 460 | | | |
| | 2695 | PALE | 47 | GB | 0011.8 | 0023.0 | 88.5 | 410 | | | |
| | 8800 | MANI | 47 | GB | 0013.0 | 0023.8 | 65.0 | 130 | | | |
| | 8800 | PALE | 47 | GB | 0016.6 | 0050.3 | 83.2 | 139 | | | |
| | 2695 | PENT | 29 | PBI | 0118.0 | 0118 | 20.0D | 50.0 | | | |
| | 8800 | LEAR | 8 | S | 0312.3 | 0313.1 | 1.2 | 23 | | | |
| | 8800 | LEAR | 4 | S/F | 0542.1 | 0544.1 | 4.5 | 27 | | | |
| | 2800 | OTTA | 27A | RF | 1220.0 | | 355.0 | 4.2 | 4.0 | | |

# SOLAR RADIO EMISSION
# SELECTED FIXED FREQUENCY EVENTS

MARCH 1981

| DAY OF MONTH | FREQUENCY | STATION | TYPE | STARTING TIME UT | TIME OF MAXIMUM UT | DURATION MINUTES | FLUX DENSITY $10^{-22} Wm^{-2} Hz^{-1}$ PEAK | MEAN | INT | REMARKS |
|---|---|---|---|---|---|---|---|---|---|---|
| 30 | 2800 | OTTA | 24 R | 1220.0 | 1230 | 10.0 | 4.2 | | | |
| | 2800 | OTTA | 24P R | 1230.0 | | 330.0 | 4.2 | | | |
| | 2800 | OTTA | 20 GRF | 1430.0 | 1500 | 70.0 | 4.2 | 3.3 | | |
| | 2800 | OTTA | 26 FAL | 1800.0 | 1815 | 15.0 | -4.2 | -2.1 | | |
| | 2800 | OTTA | 20 GRF | 1945.0 | 2030 | 105.0 | 3.8 | 1.9 | | |
| | 2800 | OTTA | 8 S | 2226.0 | 2226.2 | .5 | 7.2 | 3.6 | | |
| | 8800 | PALE | 4 S/F | 2301.1 | 2302.5 | 2.5 | 34 | | | |
| 31 | 8800 | LEAR | 4 S/F | 0442.8 | 0443.3 | 5.3 | 31 | | | |
| | 8800 | LEAR | 4 S/F | 0634.3 | 0640.8 | 7.8 | 21 | | | |
| | 8800 | LEAR | 4 S/F | 0653.0 | 0654.0 | 3.5 | 27 | | | |
| | 2800 | OTTA | 24O R | 1215.0 | 1223 | 8.0 | 3.2 | 1.6 | | |
| | 8800 | ATHN | 8 S | 1301.5 | 1301.8 | .5 | 36 | | | |
| | 2695 | ATHN | 8 S | 1301.6 | 1302.1 | .7D | 04 | | | |
| | 2800 | OTTA | 8 S | 1301.8 | 1302 | .3 | 2.8 | | | |
| | 2800 | OTTA | 22 GRF | 1335.0 | 1420 | 265.0 | 11.6 | 5.8 | | |
| | 2800 | OTTA | 20 GRF | 2020.0 | 2030 | 20.0 | 2.8 | 1.7 | | |
| | 2800 | OTTA | 26A FAL | 2050.0 | 2145 | 55.0 | -7.4 | -4.0 | | |
| | 2800 | OTTA | 1 S | 2135.7 | 2136 | 1.3 | 4.2 | 2.0 | | |
| | 2695 | PENT | 20 GRF | 2150.0 | 2230 | 90.0 | 5.2 | 2.6 | | |

Observatories:

BERN = Berne  MANI = Manila  OTTA = Ottawa ARO  PENT = Penticton  SGMR = Sagamore Hill
LEAR = Learmonth  ATHN = Athens  PALE = Palehua

Explanation of Type Code:

1 Simple 1
2 Simple 1F
3 Simple 2
4 Simple 2F
5 Simple
6 Minor
7 Minor +
8 Spike
20 Simple 3
21 Simple 3A
22 Simple 3F
23 Simple 3AF
24 Rise
25 Rise A
26 Fall
27 Rise and Fall
28 Precursor
29 Post Burst Increase
30 Post Burst Increase A
31 Post Burst Decrease
32 Absorption
40 Fluctuation
41 Group of Bursts
42 Series of Bursts
43 Onset of Noise Storm
44 Noise Storm in Progress
45 Complex
46 Complex F
47 Great Burst
48 Major
49 Major +

# SELECTED SOLAR NOISE BURSTS

MARCH 13-30, 1981

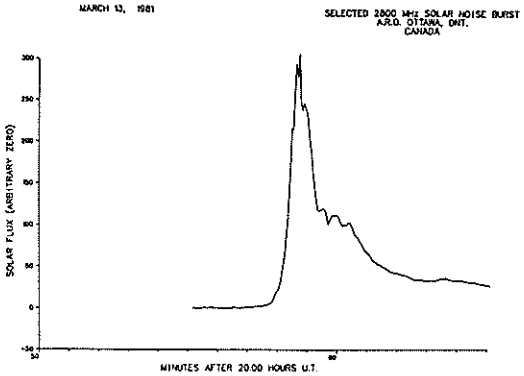


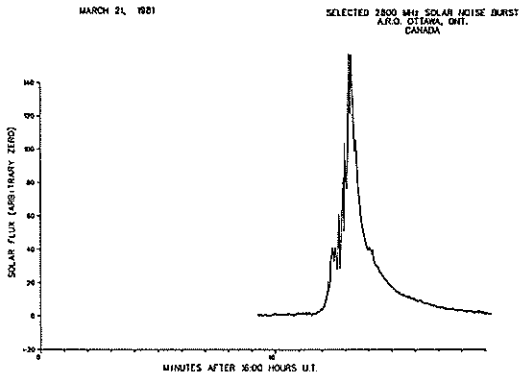


INSTITUTE OF APPLIED PHYSICS, UNIVERSITY OF BERNE, SWITZERLAND

I 3.2, F=3.2 GHZ, BW=300.0 MHZ, T=0.1 SEC

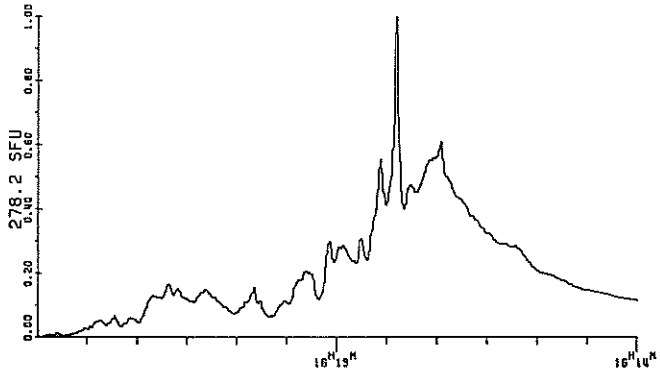


UT ON MAR. 21 1981

INSTITUTE OF APPLIED PHYSICS, UNIVERSITY OF BERNE, SWITZERLAND

I19.6, F=19.6 GHZ, BW=600.0 MHZ, T=0.1 SEC

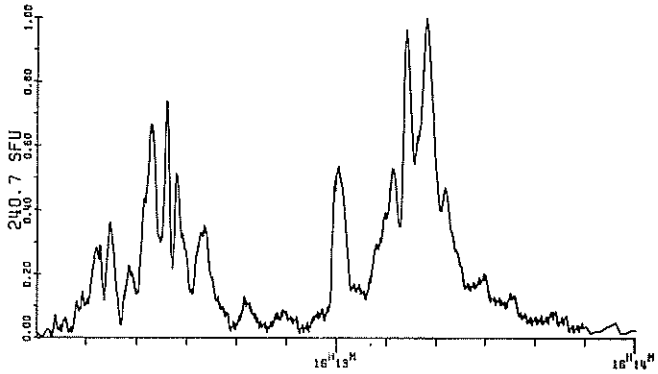


UT ON MAR. 21 1981

INSTITUTE OF APPLIED PHYSICS, UNIVERSITY OF BERNE, SWITZERLAND

I 5.2, F=5.2 GHZ, BW=100.0 MHZ, T=1.0 SEC

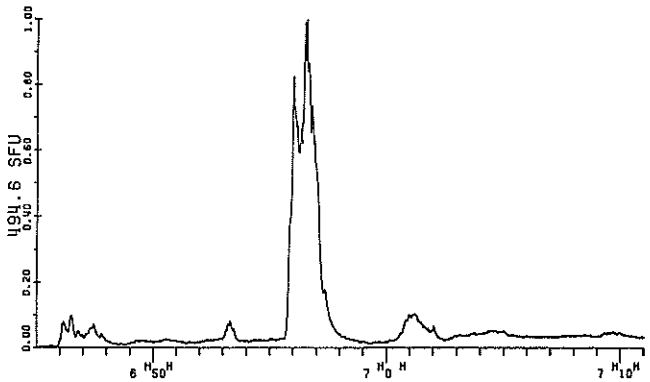


UT ON MAR. 23 1981

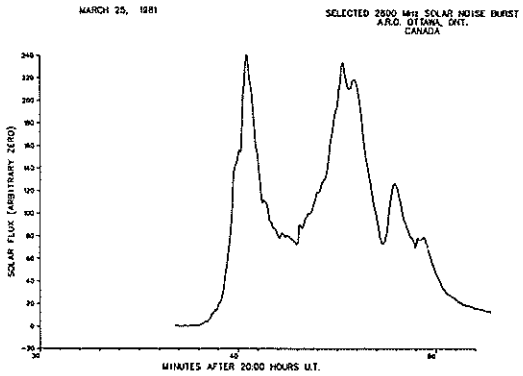


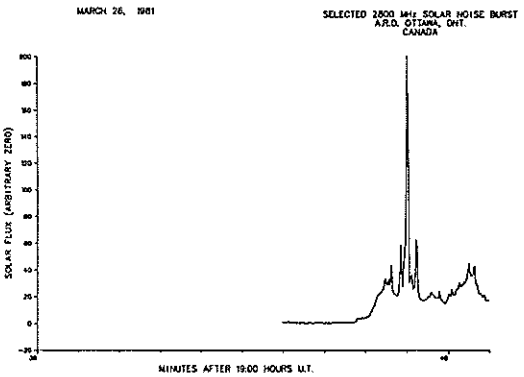


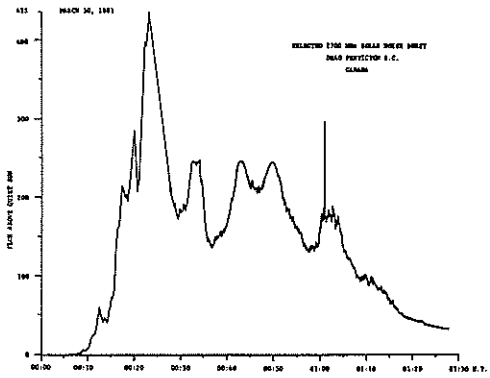

# BOULDER GEOMAGNETIC SUBSTORM LOG

## MARCH 1981

| DATE | ONSET TIME | DIR | COMMENTS |
|---|---|---|---|
| 03/01 | 0738 | SSC | Field active through 1900 UT. |
| | 0825 | West | |
| | 1130 | | Localized SS Talkeetna To Arctic Village. |
| | 1325 | | Localized SS Talkeetna To Arctic Village. |
| 03/02 | 0655 | | Positive impulse H-component all mid/low latitude stations. |
| | 0710 | | |
| | 0950 | ≈ center | Moderate SS. |
| | 1220 | West | |
| 03/03 | | | Intermittently unsettled after 0900 UT. |
| 03/04 | | | Field unsettled through 1200 UT. |
| | 0820 | West | Several injections with recovery near 1130 UT. |
| 03/05 | 0536 | SSC | Magstorm conditions through 2200 UT. |
| 03/06 | | | Field slightly unsettled. |
| 03/07 | 0152 | | Weak positive impulse H-component all mid/low latitude stations. |
| | 1010 | West | Several injections with recovery near 1330 UT. |
| | 1450 | | Several injections with recovery near 2000 UT. |
| | 1845 | | Localized SS Norman Wells to Arctic Village to Sachs Harbour. |
| 03/08 | 0845 | West | |
| | 1225 | West | |
| 03/09 | | | Field slightly unsettled 1000-1500 UT, quiet balance of day. |
| 03/10 | 1000 | West | Slow onset, several injections with recovery near 1300 UT. |
| 03/11 | 0605 | | Slow onset, weak SS. |
| | 1035 | West | SS response most noticeable from College to Arctic Village. |
| 03/12 | 0905 | West | Several minor injections with recovery near 1100 UT. |
| | 1425 | | Weak SS. |
| | 1824 | | Weak positive impulse H-component all mid/low latitude stations. |
| 03/13 | | | Field unsettled after 0800 UT. |
| | 1300 | | Numerous minor injections with recovery near 1900 UT. |
| | 2130 | East | Slow onset SS. Boulder in partial ring current sector. |
| 03/14 | 0400 | | All low/mid latitude stations H-component initially went negative then sharply positive. Minor magstorm conditions through 1630 UT. |
| 03/15 | | | Field intermittently unsettled. |
| | 0420 | East | Moderate SS at Boulder. |
| | 1225 | West | |
| | 1645 | West | |
| 03/16 | | | Field intermittently unsettled. |
| | 0535 | East | Weak SS. |
| | 0650 | | Weak SS. |
| 03/17 | | | Field intermittently unsettled. |
| | 0845 | West | Weak SS. |
| | 1210 | | Localized SS vicinity College. |
| | 1315 | | Slow onset SS, several minor injections with recovery near 1600 UT. |
| 03/18 | | | Field active 0600-2000 UT. |
| | 0325 | East | Weak SS. |
| | 0610 | | Weak SS. |
| | 0710 | West | Moderate SS. |
| | 1040 | West | |
| | 1125 | West | |
| | 1745 | | Slow expansion northwards through Alaska. |
| 03/19 | 1510 | | Slow onset, numerous minor injections with recovery near 2000 UT. |
| 03/20 | 0845 | West | Weak SS. |
| | 1245 | West | |
| 03/21 | | | Field slightly unsettled. |
| 03/22 | | | Quiet Day. |
| 03/23 | | | No network data 0130-0945 UT. |
| | 1120 | | Weak SS vicinity College. |
| 03/24 | | | Field slightly unsettled. |
| | 1950 | | Slow rise positive impulse H-component all mid/low latitude stations. |
| 03/25 | 0530 | East | |
| | 1250 | West | Initial onset at College. Strong SS, several injections with recovery near 1603 UT. Field moderately unsettled balance of the day. |
| | 1745 | | Positive impulse H-component all mid/low latitude stations. |
| 03/26 | | | Field unsettled all day. |
| | 1155 | | Initial onset, numerous injections with recovery near 1730 UT. |
| | 1320 | | Strong injection into existing SS activity. |
| 03/27 | 0700 | ≈ center | |
| | 1415 | | |
| 03/28 | | | Field intermittently unsettled. |
| | 0930 | West | Weak SS. |
| | 1315 | West | Slow onset with recovery near 1700 UT. |
| 03/29 | | | Field intermittently unsettled. |
| | 0555 | East | Weak SS. |
| | 0740 | East | |
| | 1030 | West | Moderate SS. |
| 03/30 | 1220 | | Weak onset, several injections with recovery near 1500 UT. |
| | 1630 | | Initiation at Arctic Village with slow expansion northward. Polar Cap stations remained active balance of the day. |
| 03/31 | | | Field unsettled all day. |
| | 0930 | West | |
| | 1505 | | Weak SS. |
| | 1810 | | Slow expansion northward from Fort Yukon. |

# INFERRED IP MAGNETIC FIELD

| BARTELS ROTATION | DATE | 1 | 2 | 3 | 4 | 5 | 6 | 7 | 8 | 9 | 10 | 11 | 12 | 13 | 14 | 15 | 16 | 17 | 18 | 19 | 20 | 21 | 22 | 23 | 24 | 25 | 26 | 27 |
|---|---|---|---|---|---|---|---|---|---|---|---|---|---|---|---|---|---|---|---|---|---|---|---|---|---|---|---|---|
| 2000 | NOV 17 | - | TA - | | | AT | | | | | * | | | | AT | | | | AT - | TA | - | - | TA | | - | - | | |
| 2001 | DEC 14 | | | | - | | | | TA | | TA | - | - | AT - | | | | AT | | AT * | | | TA AT | T* | | | | - |
| 2002 | 1980 JAN 10 | | | | | | AT | - | | - | * | | - | TA AT | | T* | | TA | AT | | | | | | TA | | A* | |
| 2003 | FEB 6 | | TA | | | - | | | | A* | | | | | | | TA | | | | - | | | * | TA | TA | | |
| 2004 | MAR 4 | | AT | | TA | | AT | - | - | TA | | - | | | T* | | AT AT | | | TA | | AT | AT | TA | | TA | - | - |
| 2005 | MAR 31 | | TA | AT AT | AT | | AT | TA | T* | | | AT | | | | TA TA | | | | | TA | | TA | AT AT | AT AT | TA TA | | |
| 2006 | APR 27 | | AT | | | AT - | | | | | | TA | AT | | TA | | | TA AT | AT | | | | | | TA | AT | * | TA | |
| 2007 | MAY 24 | | | AT | AT | | | * | * - | - | - | - - | TA | | AT | | | | * | TA | | - | TA | | TA | | - | TA | |
| 2008 | JUN 20 | | - | | | | AT | | - | - | | | | | - | - | | | | | | | TA | | TA | | TA | | |
| 2009 | JUL 17 | | - | AT | | - | | | | | | - | | | TA TA | | - | AT AT | | | - | | - | - | - | - A* | - | - | |
| 2010 | AUG 13 | | AT | | | | | - | AT - | | | | | | | - | | - AT | | | | | TA | | - | A* | | |
| 2011 | SEP 9 | | | | | | | TA | AT | | | | | | TA | TA | | | | | | | | | | TA | | |
| 2012 | OCT 6 | | | | | | | * | | TA | TA | | AT | A* | A* | | | | | | | TA | | | TA | | | |
| 2013 | NOV 2 | AT | | | | | TA | TA | | | | AT | A* | | | | | | | | - | TA - | AT | | | TA | | |
| 2014 | NOV 29 | | | | - | | | | | - | - | | | | TA | | TA TA | | AT | - | | AT | | | - | | TA | |
| 2015 | DEC 26 | | | | | | | | | - | - | | | | - | TA - | TA - | - | - | - | - | - | - | AT | AT | | - | - |
| 2016 | 1981 JAN 22 | TA - | | | AT | T* | - | | - | AT | TA | | | | TA | | | | | - | | | | AT | | | | TA |
| 2017 | FEB 18 | | | AT | TA | | | | | | | | | TA | TA | | * | | | | | | | | AT | TA | | TA |
| 2018 | MAR 17 | | | | | | | AT | | | | | | - | | | | | | | | | | | | | | |

= definitely towards the sun  = definitely away from the sun

T = towards the sun  A = away from the sun  * = effect doubtful or not discernible  - = missing data

The table shows daily inferences of the polarity of the interplanetary magnetic field. The first half of the day is based principally on magnetograms produced by the magnetometer at the Vostok Antarctic Station of the USSR. The magnetometer of the U.S. Air Weather Service now operated at Thule by the Danish Meteorological Institute is used for the second half of the day.

# STANFORD MEAN SOLAR MAGNETIC FIELD




POLARITY OF THE MEAN SOLAR MAGNETIC FIELD: ☐ = FIELD >2μT, ▥ = -2μT ≤FIELD ≤2μT, ■ = FIELD <-2μT

No box visible indicates no data available for that day.

NOTE: Data are taken daily at 2000 UT. Dates given are not Bartels Rotation dates. These earlier dates correspond to the occurrence of phenomena on the Sun that affect the Earth during the given Bartels Rotation.

# STANFORD MEAN SOLAR MAGNETIC FIELD (MICROTESLA )

| DAY | 1980 APRIL | MAY | JUNE | JULY | AUG. | SEPT. | OCT. | NOV. | DEC. | 1981 JAN. | FEB. | MARCH |
|---|---|---|---|---|---|---|---|---|---|---|---|---|
| 01 | -10 | -7 | 37 | -51 | -5 | -19 | 44 | -41 | -82 | -111 | 33 | . |
| 02 | -26 | 9 | 13 | . | . | 5 | 59 | -94 | . | . | 20 | 54 |
| 03 | -21 | 26 | -16 | -25 | 8 | 8 | 53 | -120 | . | -33 | 64 | . |
| 04 | . | 55 | -45 | -23 | 7 | 29 | 26 | -123 | -100 | 7 | 72 | . |
| 05 | -44 | 21 | -57 | -19 | 10 | 42 | -4 | -111 | -97 | 46 | 58 | 102 |
| 06 | -17 | -13 | -42 | . | 24 | 42 | -36 | -84 | -67 | 66 | 28 | 81 |
| 07 | 9 | -34 | -25 | 8 | 53 | 23 | -62 | -99 | -16 | . | . | 39 |
| 08 | 4 | -42 | -11 | 11 | 53 | 9 | -73 | -107 | 41 | 116 | . | -11 |
| 09 | 7 | . | -1 | 13 | 44 | -27 | -72 | -61 | 71 | 49 | -6 | -28 |
| 10 | 7 | -17 | -6 | 23 | 37 | -68 | -39 | 28 | 77 | 13 | -24 | -50 |
| 11 | 5 | . | -18 | 44 | 27 | -77 | -41 | 27 | 57 | -29 | -42 | -58 |
| 12 | 2 | . | -4 | 42 | 8 | -84 | -45 | 38 | 28 | . | -26 | . |
| 13 | -15 | . | 12 | 34 | -37 | -62 | -10 | 26 | 3 | -39 | . | 18 |
| 14 | -18 | 5 | 56 | . | -63 | . | 10 | -1 | -52 | -13 | 15 | 35 |
| 15 | -12 | 5 | 54 | 57 | -65 | -39 | 38 | -21 | -93 | 8 | 24 | . |
| 16 | -14 | -1 | . | 26 | -56 | -16 | 20 | -50 | -86 | 18 | . | 37 |
| 17 | -8 | 16 | 63 | -42 | -44 | 7 | -15 | -68 | -51 | 62 | -8 | 12 |
| 18 | -10 | 50 | 71 | -69 | -24 | . | -8 | -81 | 26 | 67 | -19 | . |
| 19 | -5 | 73 | 55 | -43 | 1 | -18 | -2 | -63 | 37 | 67 | -62 | . |
| 20 | . | 78 | 15 | 5 | 23 | -38 | -16 | -24 | 39 | 37 | -65 | -41 |
| 21 | 30 | 92 | -40 | 32 | 24 | -31 | -14 | . | . | . | -76 | -80 |
| 22 | 95 | 120 | -43 | 47 | 11 | -15 | -17 | . | 51 | . | -70 | -119 |
| 23 | 113 | 122 | -1 | 53 | -11 | -7 | -8 | 97 | 41 | . | -68 | -87 |
| 24 | 113 | 46 | 33 | 57 | -31 | -22 | 31 | 80 | 28 | -52 | . | -81 |
| 25 | 100 | 14 | 49 | 53 | -38 | -21 | . | 70 | 7 | -87 | -75 | . |
| 26 | 56 | 25 | 37 | 27 | -27 | 8 | 54 | 31 | -13 | . | . | -88 |
| 27 | 8 | 64 | 46 | -8 | -27 | 18 | 52 | 28 | -20 | . | -8 | -52 |
| 28 | -27 | 57 | 54 | -33 | -18 | 18 | 48 | -3 | -42 | . | . | -20 |
| 29 | -28 | 62 | 6 | -42 | -14 | 18 | 44 | -26 | -65 | . | | 31 |
| 30 | -16 | 49 | -22 | -29 | -18 | 25 | 57 | . | -88 | -59 | | 45 |
| 31 | | 49 | | -6 | -10 | | . | | -95 | -4 | | 55 |

DOT SYMBOL INDICATES NO DATA AVAILABLE FOR THE DAY.

# FEBRUARY 1981 DATA

## Contents

| | Page |
|---|---|
| Daily Solar Activity Centers | |
| H-alpha Synoptic Charts and Solar Magnetic Field Synoptic Charts | 48-51 |
| Magnetograms, Calcium Plages, H-alpha Filtergrams, Sunspots, Corona, and 2 cm and 8.6 mm Spectroheliograms | 52-107 |
| Regions of Solar Activity | 108-121 |
| Daily Calcium Plage Index | 121 |
| Sudden Ionospheric Disturbances | 122-125 |
| Solar Radio Emission | |
| Spectral Observations | 126-144 |
| Cosmic Rays | |
| Neutron Monitors Daily Values | 145 |
| Chart of Variations | 146-148 |
| Geomagnetic Indices | |
| Geomagnetic Activity Indices (Kp, Ap, Cp, Km, Am, aa, Kn, An, Ks, As) | 149 |
| Daily Average Indices Ap | 150 |
| Chart of Kp by Bartels 27-day Rotation | 151 |
| Chart of Dst by Bartels 27-day Rotation (Data not available at time of publication.) | |
| Hourly Equatorial Dst Values (Provisional) (Data not available at time of publication.) | |
| Principal Magnetic Storms | 152 |
| Sudden Commencements and Solar Flare Effects (Data not available at time of publication.) | |
| Spacecraft Observations | |
| Pioneer XII Magnetic Field Magnitudes | 153 |
| Radio Propagation Indices | |
| Transmission Frequency Ranges - North Atlantic Path | 154-155 |
| Quality Indices on Paths to Germany | 156 |

# Hα SYNOPTIC CHART

## CARRINGTON ROTATION 1705 (PRELIMINARY)

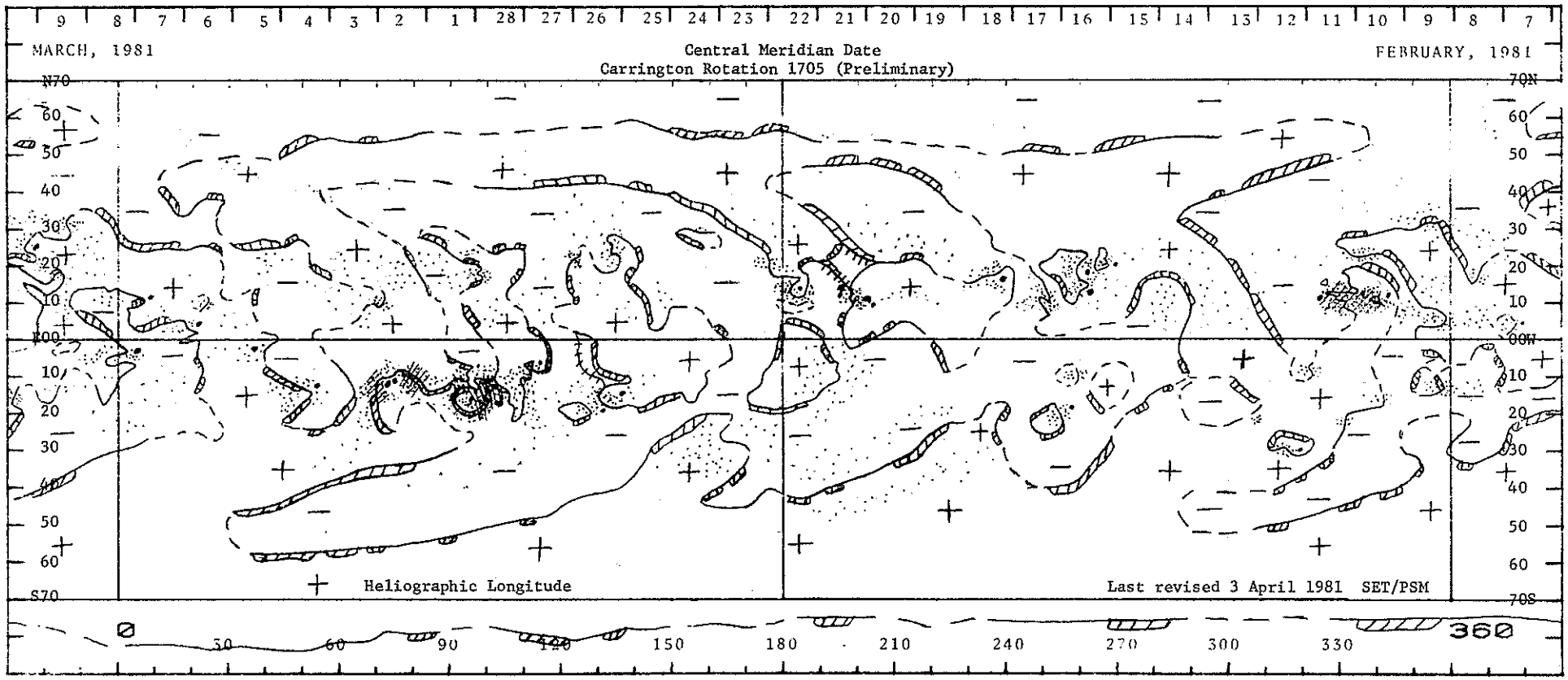

# SOLAR MAGNETIC FIELD SYNOPTIC CHART

## CARRINGTON ROTATION 1705

Stanford Solar Observatory

0,±100,200,500... μT

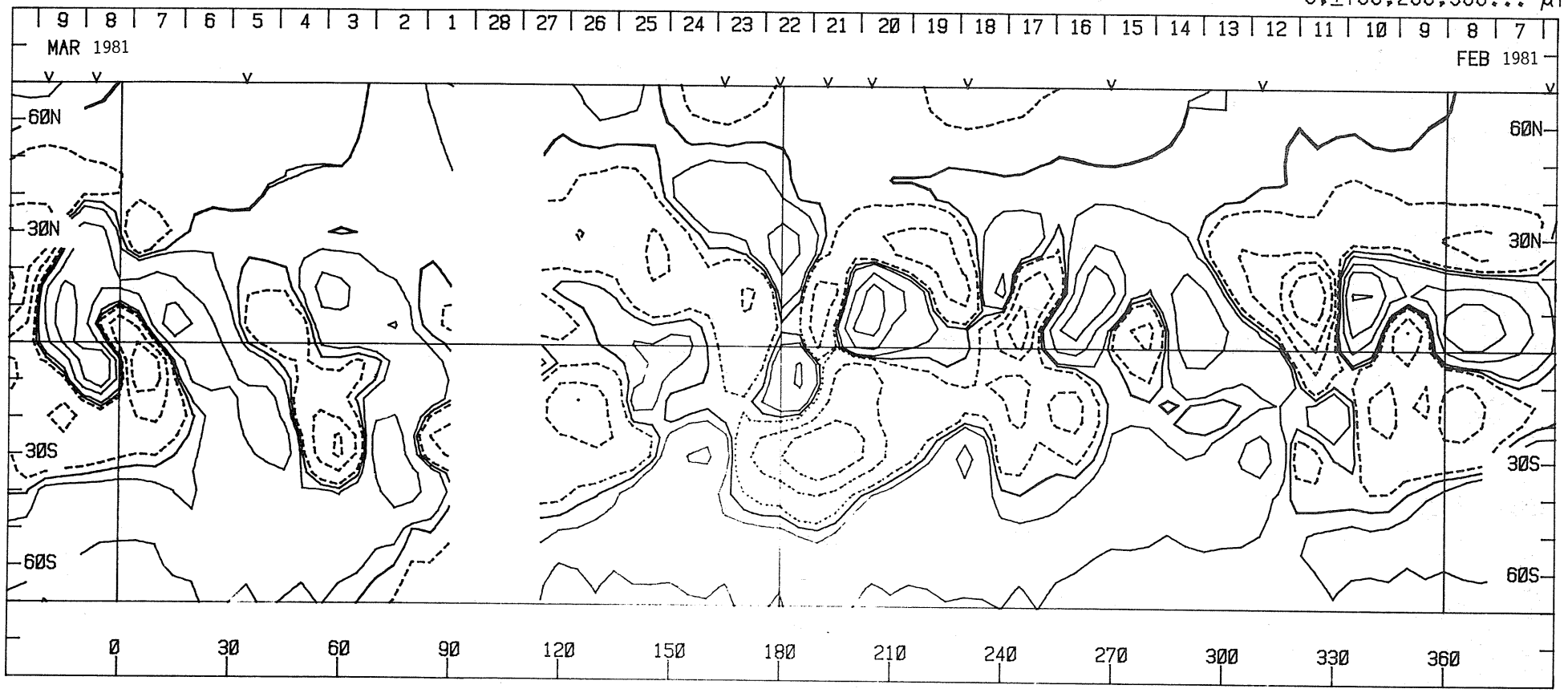

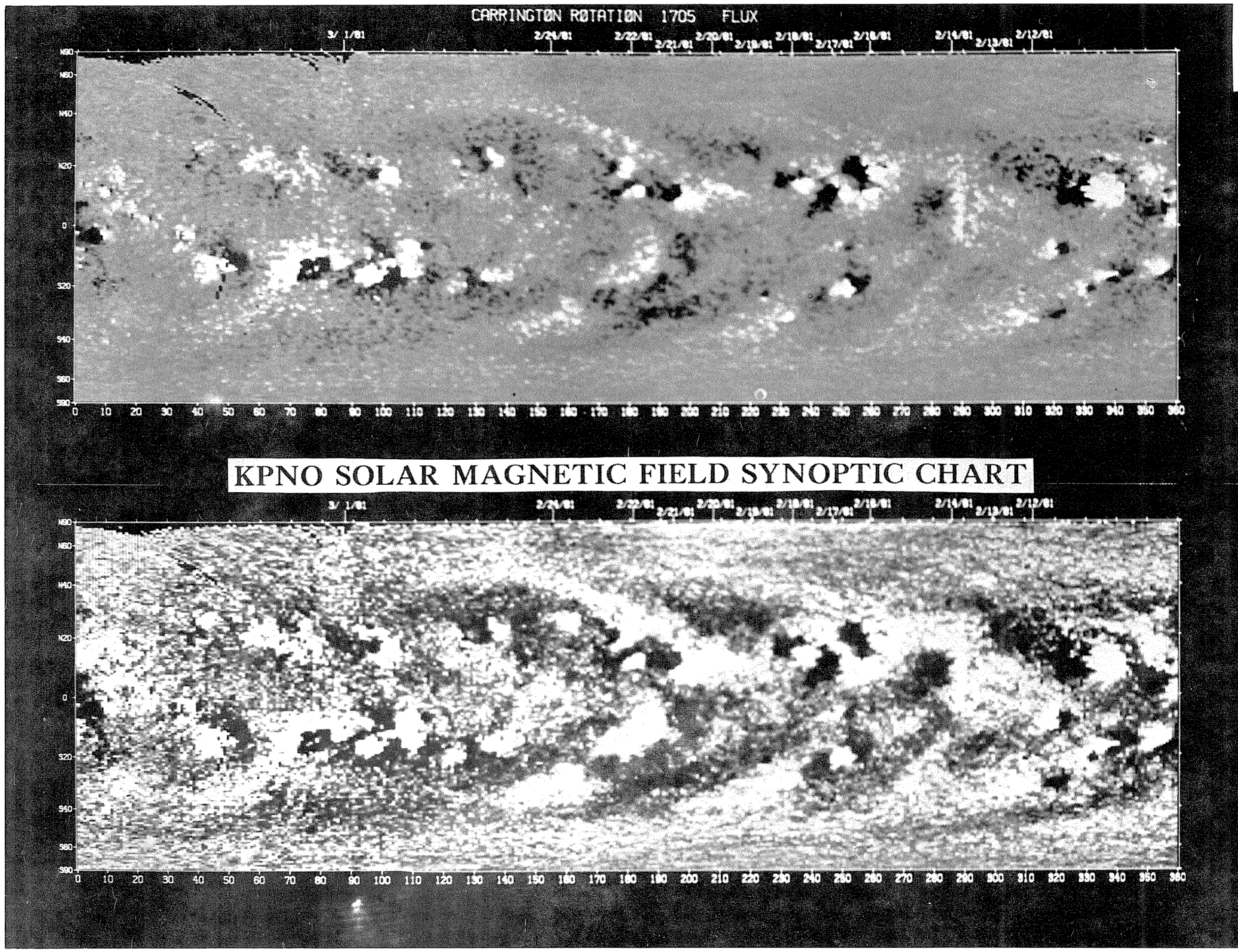


KPNO SYN VICRT4I 03/16/81 13.20.26 NPICT= 0623.036

# HELIUM 10830Å SYNOPTIC MAPS

## CARRINGTON ROTATION 1705

KITT PEAK NATIONAL OBSERVATORY

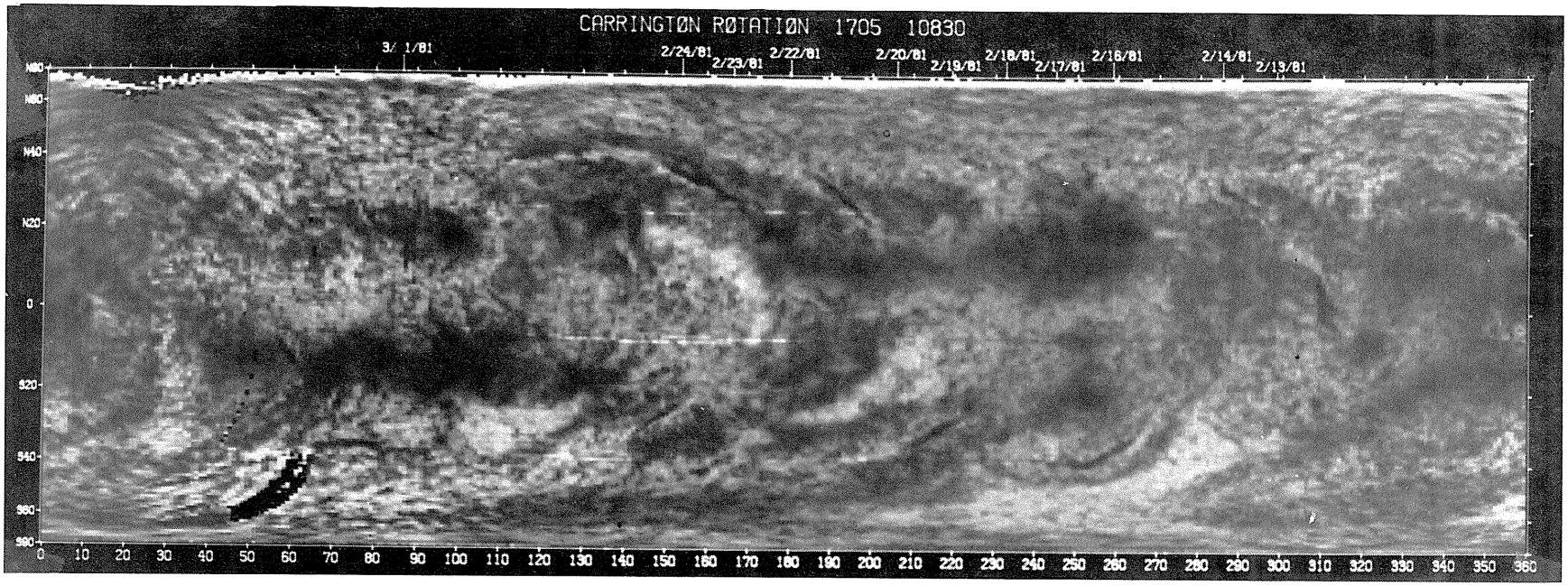

FEBRUARY 1, 1981 (P=-12.18, $B_o$=-6.04, $L_o$=106.26)

SACRAMENTO PEAK

CORONA
5303 Å

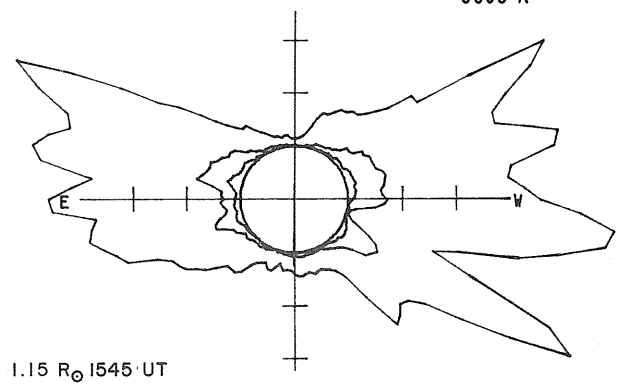


1.15 $R_\odot$ 1545 UT
1.35 $R_\odot$ 1554 UT
1.55 $R_\odot$ 1603 UT

KITT PEAK

MAGNETOGRAM
Bright - Plus
Dark - Minus

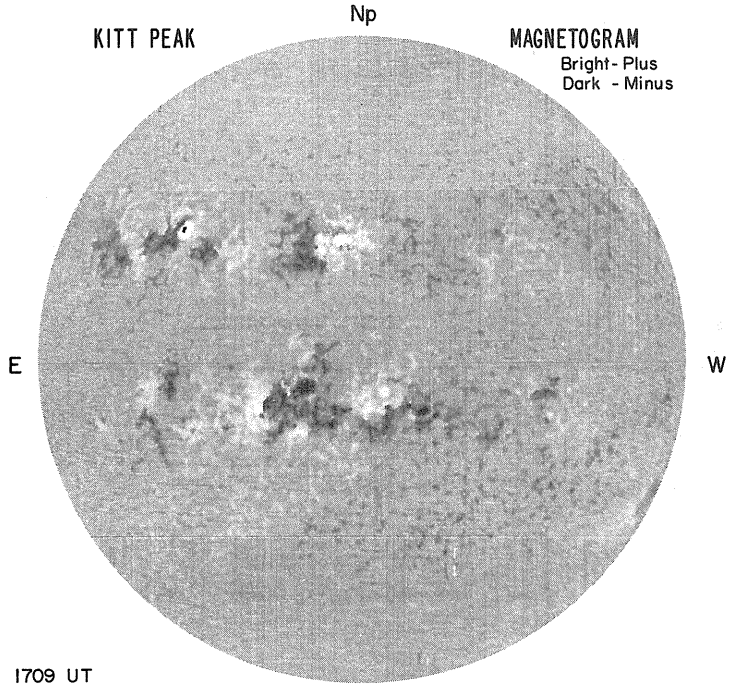


1709 UT

MT. WILSON

DELTAY = 12.6
DELTAX = 9.8

MAGNETOGRAM
Solid-Plus
Dotted-Minus

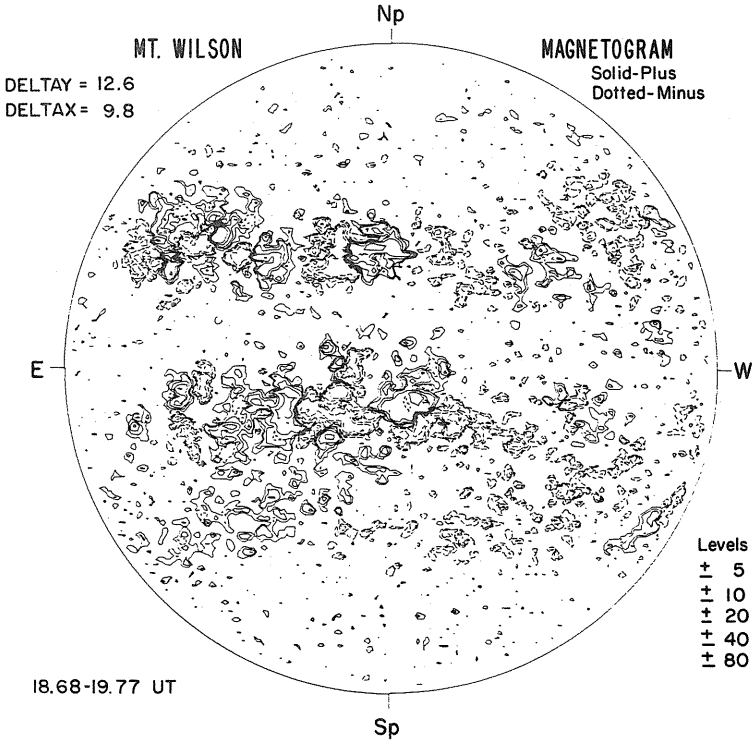


Levels
± 5
± 10
± 20
± 40
± 80

18.68-19.77 UT

01

BOULDER Np Hα



E W

1639 UT Sp

SAN FERNANDO Np SUNSPOTS

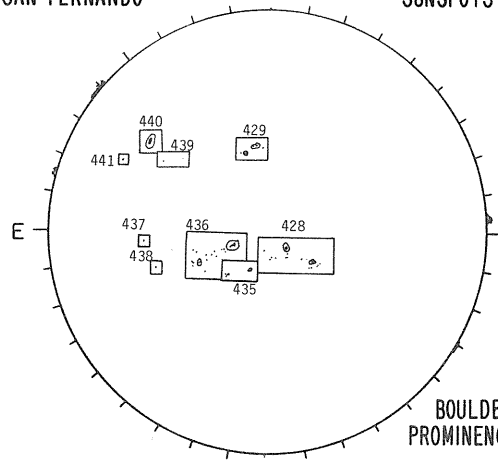


E W

1830 UT Sp

BOULDER PROMINENCES

1639 UT

HALE OBSERVATORIES Np CALCIUM REPORT

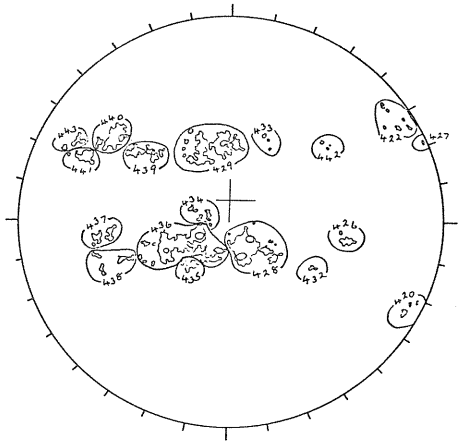

E W

1929 UT Sp

| GOOD | | JA |
|---|---|---|
| 20 | 0400 | 2.5 |
| 22 | 0500 | 2.5 |
| 26 | 0400 | 3.0 |
| 27 | 0100 | 2.5 |
| 28 | 2500 | 4.0 |
| 29 | 2900 | 3.5 |
| 32 | 0100 | 2.5 |
| 33 | 0200 | 2.5 |
| 34 | 0400 | 3.0 |
| 35 | 0400 | 3.5 |
| 36 | 3600 | 3.5 |
| 37 | 0700 | 3.0 |
| 38 | 0600 | 3.0 |
| 39 | 1000 | 3.0 |
| 40 | 1600 | 3.5 |
| 41 | 0800 | 3.0 |
| 42 | 0100 | 2.5 |
| 43 | 0500 | 3.0 |

STANFORD Np MAGNETOGRAM

Solid - Plus; zero level

Dashed - Minus

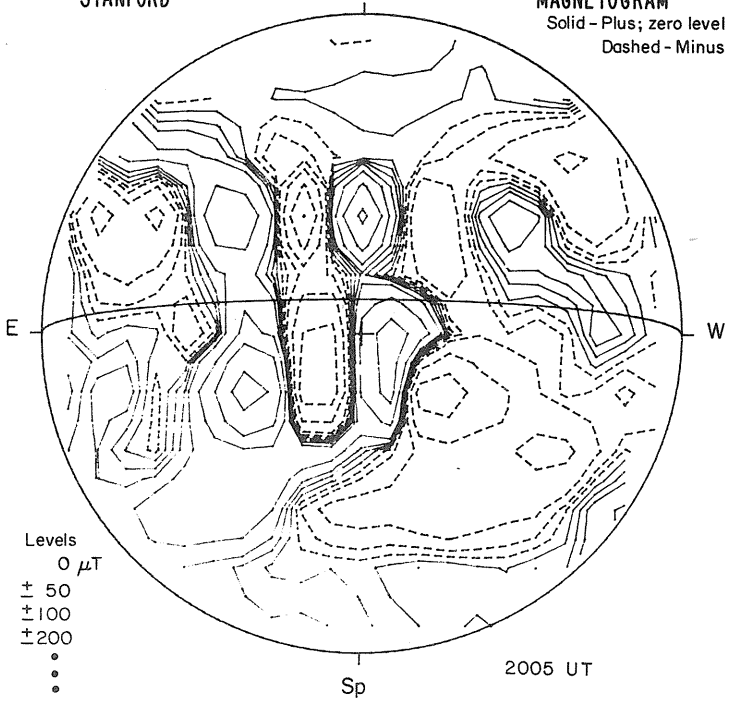

E W

Levels

0 μT

± 50

± 100

± 200

Sp 2005 UT

FEBRUARY 2, 1981 (P=-12.59, $B_o$=-6.11, $L_o$=93.09)

SACRAMENTO PEAK Np CORONA 5303 Å

NO DATA FEBRUARY 2, 3, 6, 9, 10, 15, 17, 20, 23, 26, 27, 28

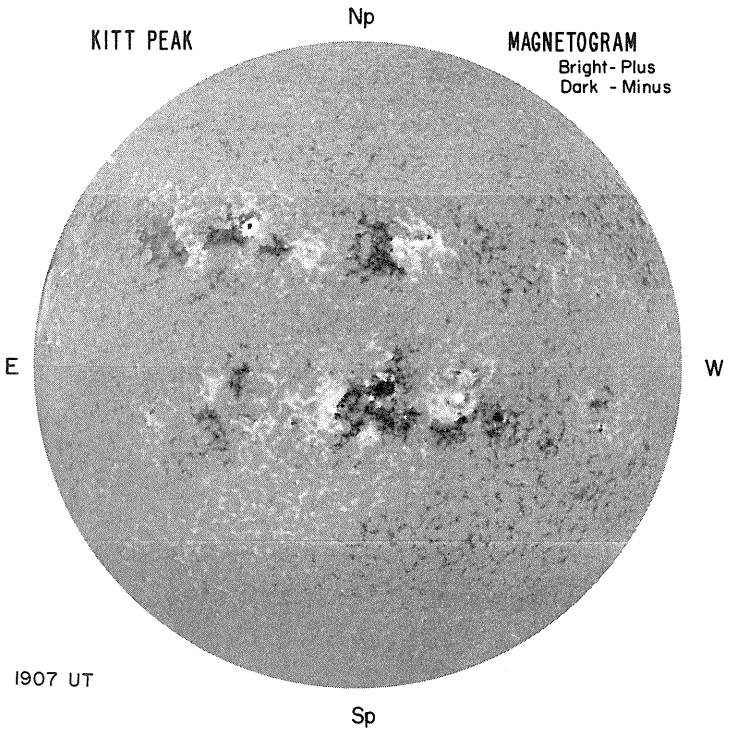


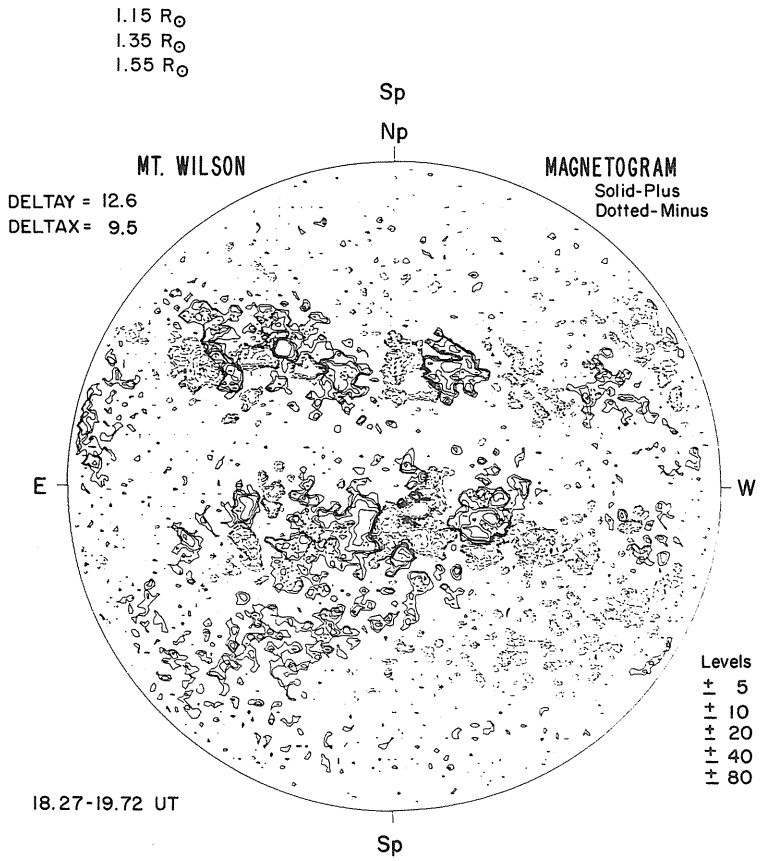

02

BOULDER Hα

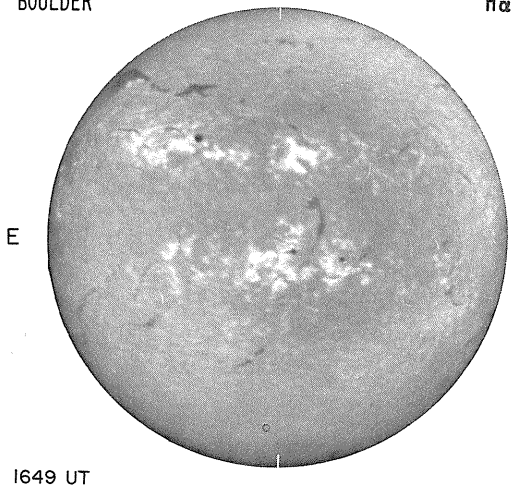


1649 UT

SAN FERNANDO SUNSPOTS

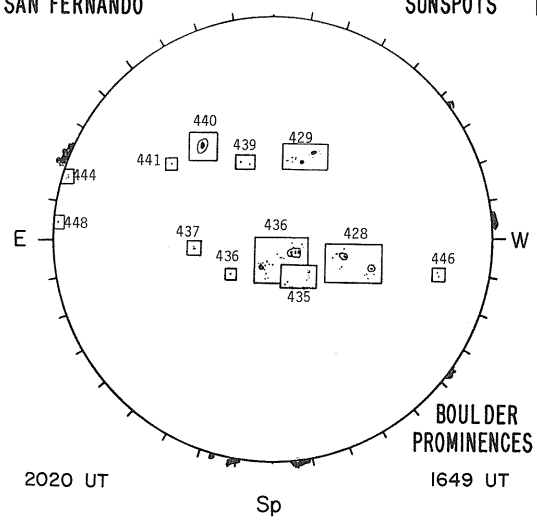


2020 UT

BOULDER PROMINENCES

1649 UT

HALE OBSERVATORIES CALCIUM REPORT

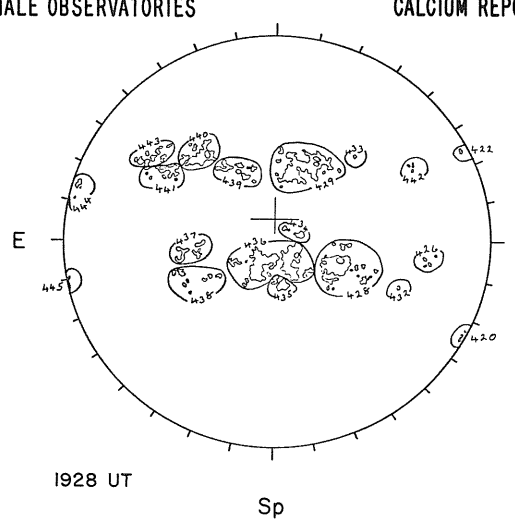


1928 UT

| GOOD | JA |
|---|---|
| 26 0300 | 3.0 |
| 28 2500 | 3.5 |
| 29 2900 | 3.5 |
| 32 0100 | 2.5 |
| 34 0300 | 3.0 |
| 35 0400 | 3.0 |
| 36 3000 | 3.5 |
| 37 0700 | 3.0 |
| 38 0600 | 3.0 |
| 39 1000 | 3.5 |
| 40 1600 | 3.5 |
| 41 0900 | 3.0 |
| 42 0100 | 2.0 |
| 43 1200 | 3.0 |
| 44 0300 | 3.0 |
| 45 0200 | 2.5 |

STANFORD

MAGNETOGRAM
Solid - Plus; zero level
Dashed - Minus

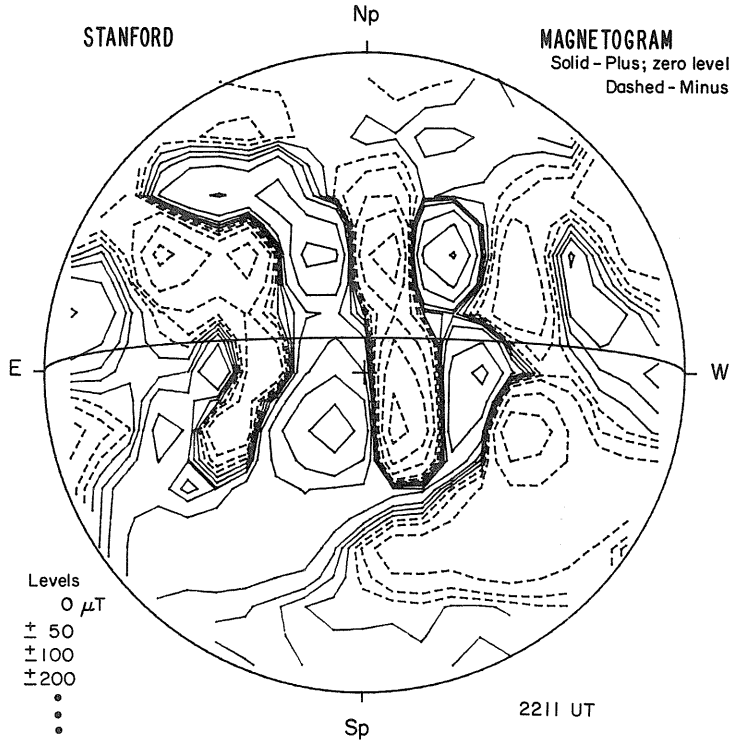


2211 UT

FEBRUARY 3, 1981 (P=-12.99, $B_o$=-6.18, $L_o$=79.93)

SACRAMENTO PEAK Np CORONA 5303 Å

E NO DATA W

1.15 $R_\odot$
1.35 $R_\odot$
1.55 $R_\odot$

KITT PEAK

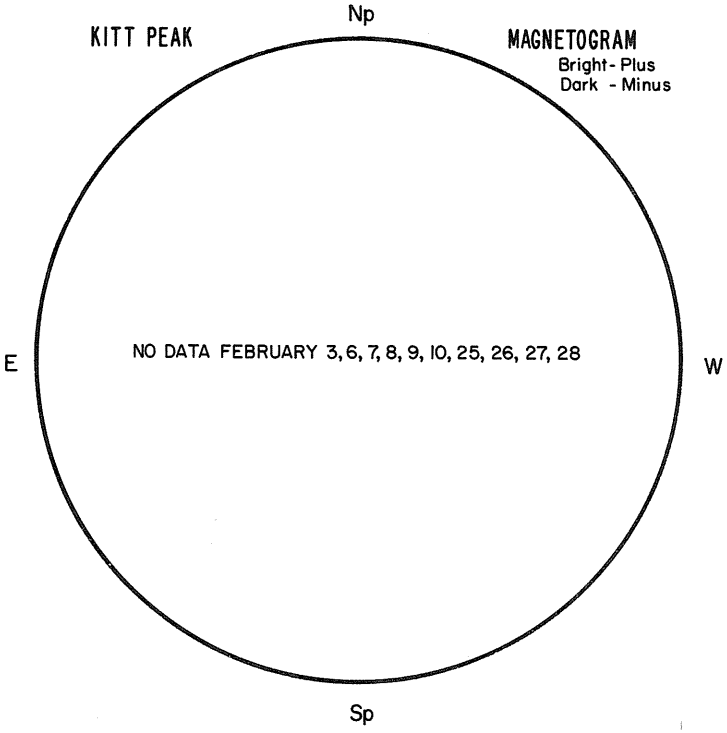


MT. WILSON

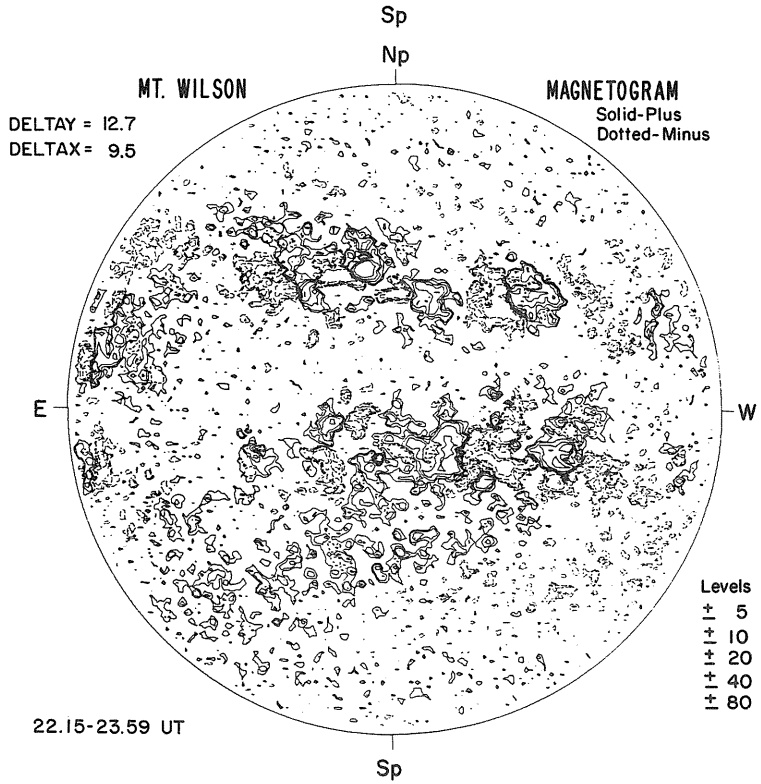

03

BOULDER Hα

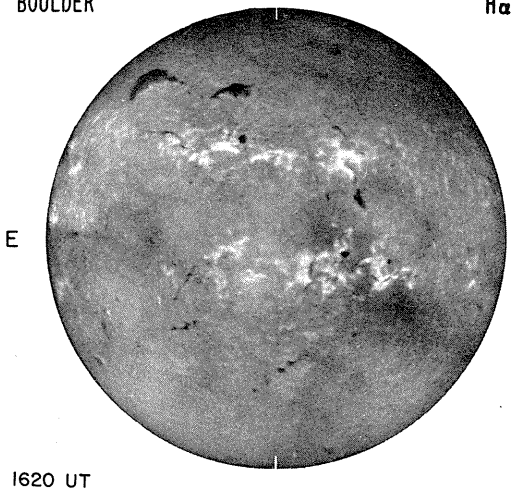


1620 UT

SAN FERNANDO SUNSPOTS

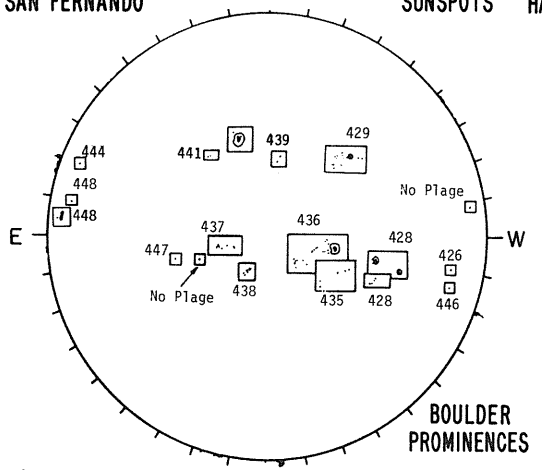


1930 UT

BOULDER PROMINENCES

1620 UT

HALE OBSERVATORIES CALCIUM REPORT

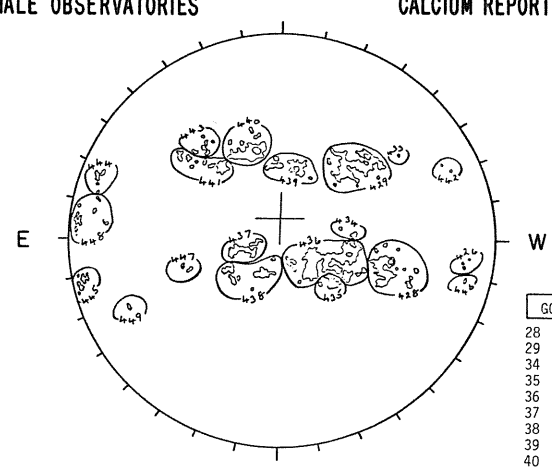


1930 UT

| GOOD | | JA |
|---|---|---|
| 28 | 2000 | 3.5 |
| 29 | 2400 | 3.0 |
| 34 | 0200 | 3.0 |
| 35 | 0500 | 3.0 |
| 36 | 3200 | 3.5 |
| 37 | 0700 | 3.0 |
| 38 | 0900 | 3.0 |
| 39 | 1000 | 3.0 |
| 40 | 1600 | 3.5 |
| 41 | 1100 | 3.0 |
| 43 | 0500 | 2.5 |
| 44 | 0400 | 3.0 |
| 45 | 0400 | 3.0 |
| 46 | 0100 | 2.5 |
| 47 | 0200 | 3.0 |
| 48 | 0800 | 3.0 |
| 49 | 0100 | 2.5 |

STANFORD

MAGNETOGRAM
Solid - Plus; zero level
Dashed - Minus

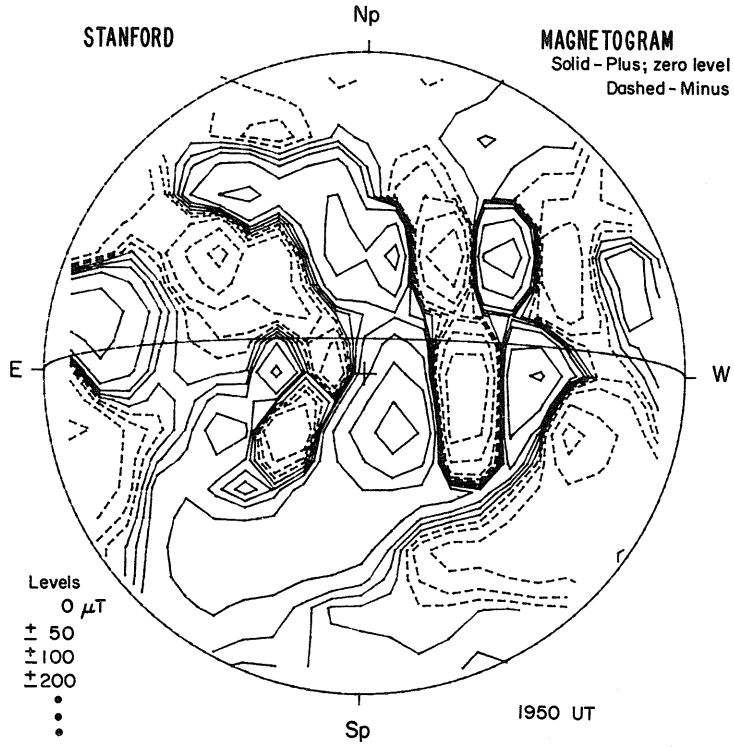


1950 UT

FEBRUARY 4, 1981 (P=-13.39, $B_o$=-6.25, $L_o$=66.76)

SACRAMENTO PEAK

CORONA
5303 Å

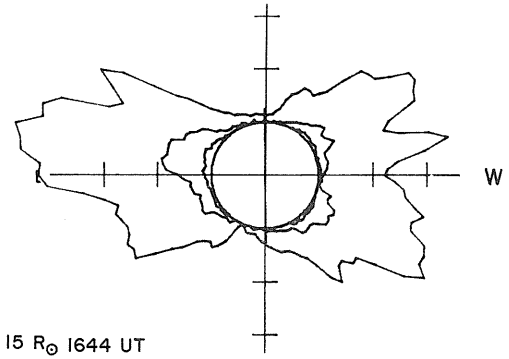


1.15 $R_\odot$ 1644 UT
1.35 $R_\odot$ 1624 UT
1.55 $R_\odot$ 1633 UT

KITT PEAK

MAGNETOGRAM
Bright- Plus
Dark - Minus

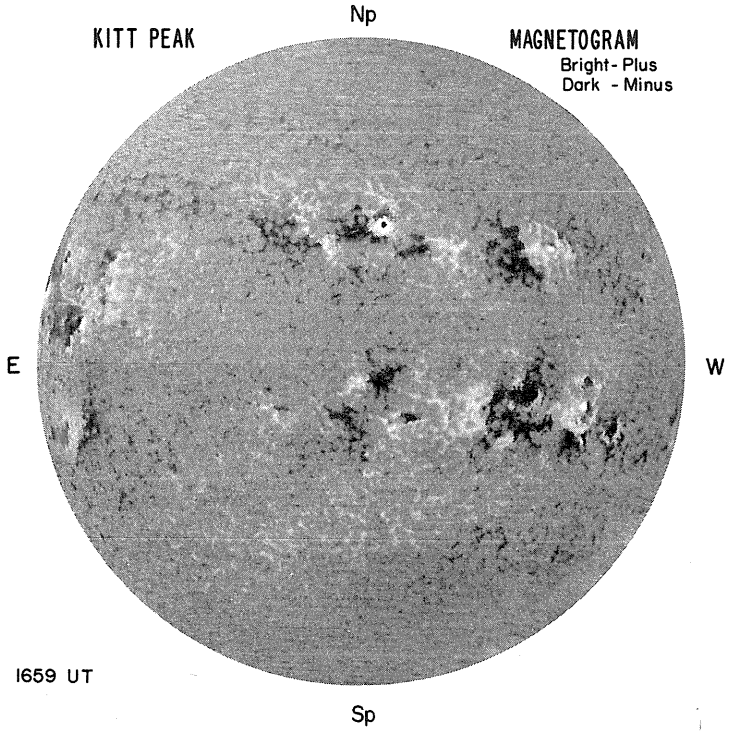


1659 UT

MT. WILSON

DELTAY = 12.6
DELTAX = 9.5

MAGNETOGRAM
Solid-Plus
Dotted-Minus

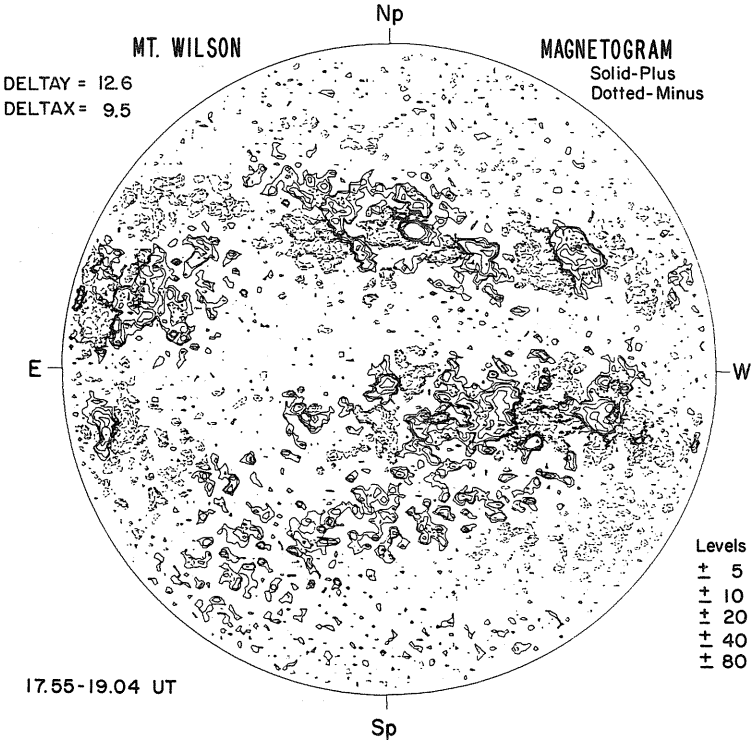


Levels
± 5
± 10
± 20
± 40
± 80

17.55-19.04 UT

04

BOULDER Np Hα

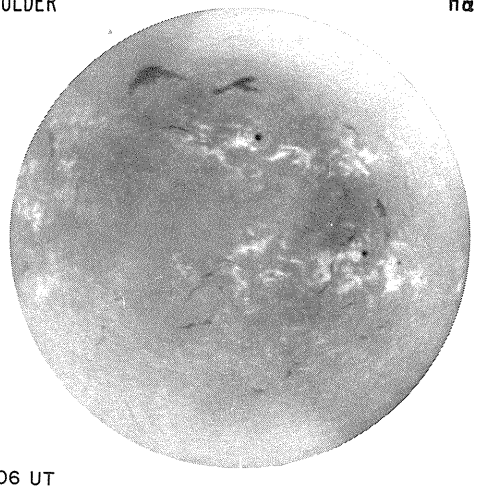

E W

1906 UT Sp

SAN FERNANDO Np SUNSPOTS

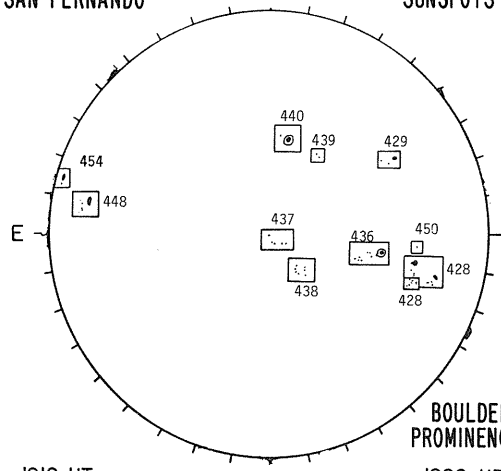


E W

1910 UT Sp

BOULDER PROMINENCES

1906 UT

HALE OBSERVATORIES Np CALCIUM REPORT

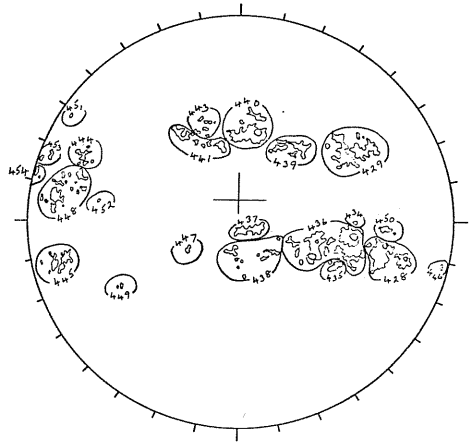

E W

1837 UT Sp

| GOOD | JA | |
|---|---|---|
| 28 | 2100 | 3.5 |
| 29 | 2500 | 3.5 |
| 34 | 0100 | 3.0 |
| 35 | 0400 | 3.5 |
| 36 | 3300 | 3.5 |
| 37 | 0600 | 3.5 |
| 38 | 0600 | 3.0 |
| 39 | 1000 | 3.5 |
| 40 | 1900 | 3.5 |
| 41 | 1000 | 3.0 |
| 43 | 0400 | 3.0 |
| 44 | 0700 | 3.0 |
| 45 | 1100 | 3.0 |
| 47 | 0100 | 2.5 |
| 48 | 2000 | 3.0 |
| 50 | 0300 | 3.0 |
| 51 | 0100 | 3.0 |
| 53 | 0400 | 3.0 |
| 54 | 0200 | 3.0 |

STANFORD Np MAGNETOGRAM

Solid - Plus; zero level

Dashed - Minus

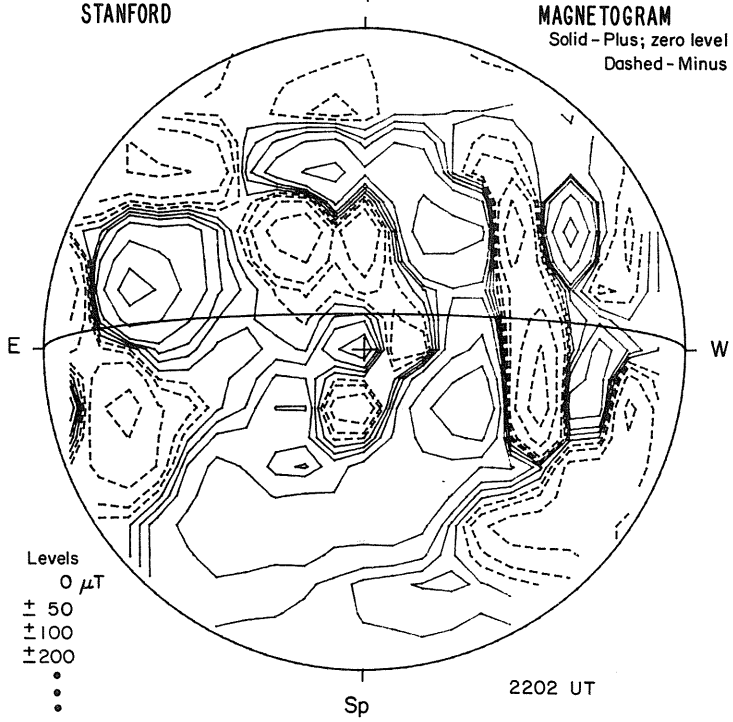

E W

Levels

0 μT

± 50

±100

±200

•

•

•

Sp 2202 UT

FEBRUARY 5, 1981 (P=-13.78, $B_o$=-6.31, $L_o$=53.59)

SACRAMENTO PEAK

CORONA
5303 Å

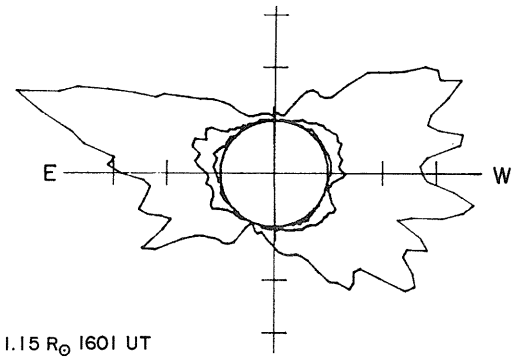


1.15 $R_\odot$ 1601 UT
1.35 $R_\odot$ 1540 UT
1.55 $R_\odot$ 1550 UT

KITT PEAK

MAGNETOGRAM
Bright - Plus
Dark - Minus

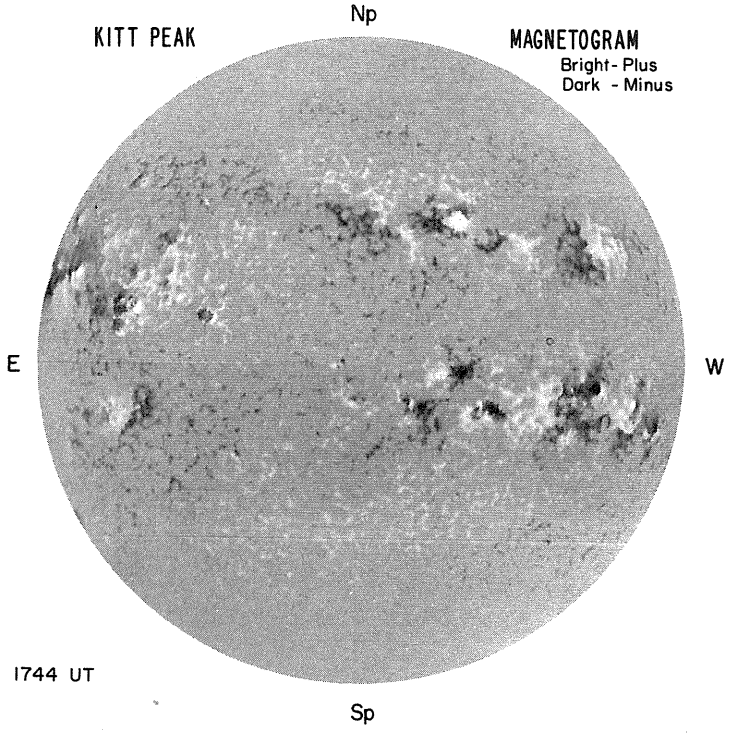


1744 UT

MT. WILSON

DELTAY = 12.6
DELTAX = 9.4

MAGNETOGRAM
Solid-Plus
Dotted-Minus

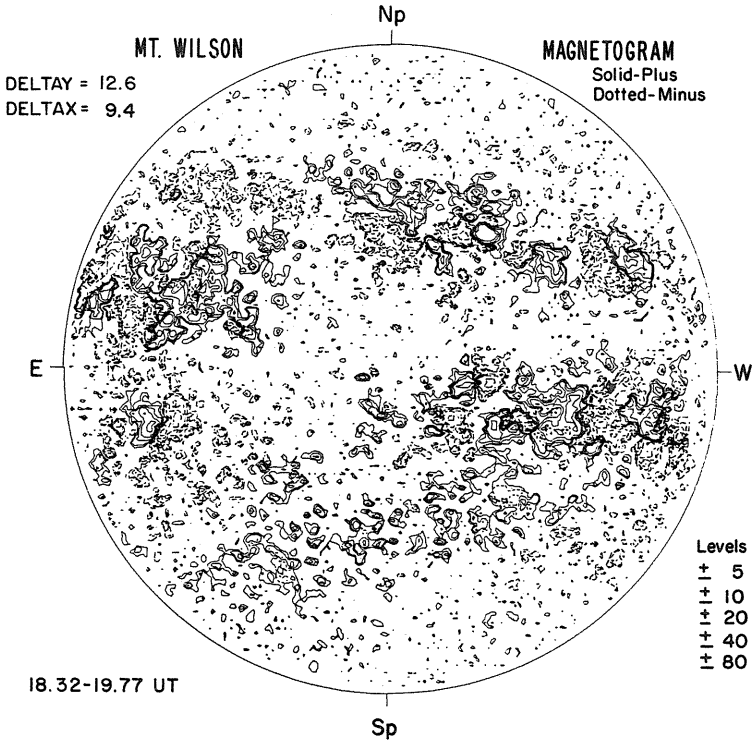


Levels
± 5
± 10
± 20
± 40
± 80

18.32-19.77 UT

05

BOULDER Hα




1600 UT

SAN FERNANDO SUNSPOTS

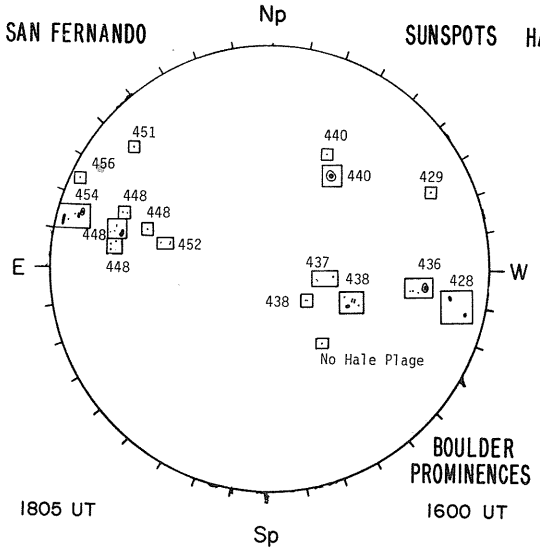


1805 UT

HALE OBSERVATORIES CALCIUM REPORT

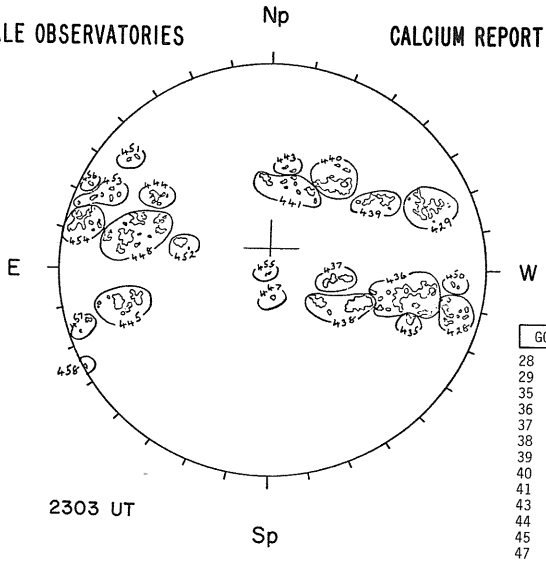


2303 UT

BOULDER PROMINENCES

1600 UT

| GOOD | | JA |
|---|---|---|
| 28 | 0900 | 4.0 |
| 29 | 1900 | 3.0 |
| 35 | 0300 | 3.0 |
| 36 | 2600 | 3.0 |
| 37 | 0600 | 3.0 |
| 38 | 1400 | 3.0 |
| 39 | 0800 | 3.0 |
| 40 | 1500 | 3.0 |
| 41 | 0800 | 3.0 |
| 43 | 0200 | 2.5 |
| 44 | 0400 | 3.0 |
| 45 | 1500 | 3.0 |
| 47 | 0100 | 3.0 |
| 48 | 2000 | 3.0 |
| 50 | 0200 | 2.5 |
| 51 | 0200 | 2.5 |
| 52 | 0400 | 3.0 |
| 53 | 0600 | 3.0 |
| 54 | 1600 | 3.5 |
| 55 | 0100 | 2.5 |
| 56 | 0200 | 3.0 |
| 57 | 0300 | 2.5 |
| 58 | 0100 | 3.0 |

STANFORD

MAGNETOGRAM
Solid - Plus; zero level
Dashed - Minus

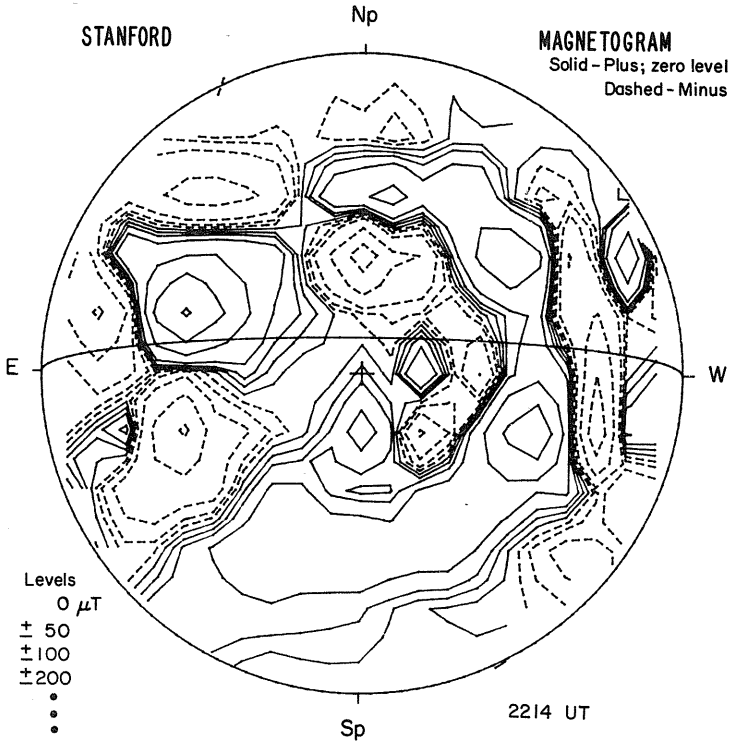


2214 UT

FEBRUARY 6, 1981 (P=-14.16, $B_o$=-6.37, $L_o$=40.43)

SACRAMENTO PEAK

Np

CORONA
5303 Å

E

NO DATA

W

1.15 $R_\odot$
1.35 $R_\odot$
1.55 $R_\odot$

Sp

Np

KITT PEAK

MAGNETOGRAM
Bright- Plus
Dark - Minus

E

NO DATA

W

Sp

MT. WILSON

MAGNETOGRAM
Solid-Plus
Dotted-Minus

DELTAY =
DELTAX =

E

NO DATA FEBRUARY 6, 8, 9, 11, 13, 15, 24, 25, 26, 28

W

Levels
± 5
± 10
± 20
± 40
± 80

Sp

BOULDER Hα




1518 UT

SAN FERNANDO SUNSPOTS

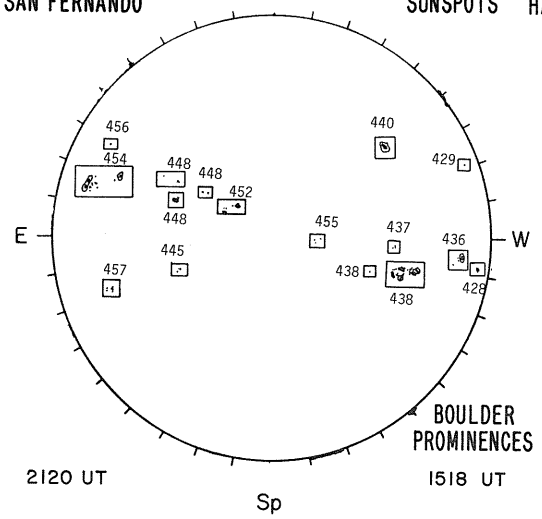


BOULDER PROMINENCES

2120 UT 1518 UT

HALE OBSERVATORIES CALCIUM REPORT

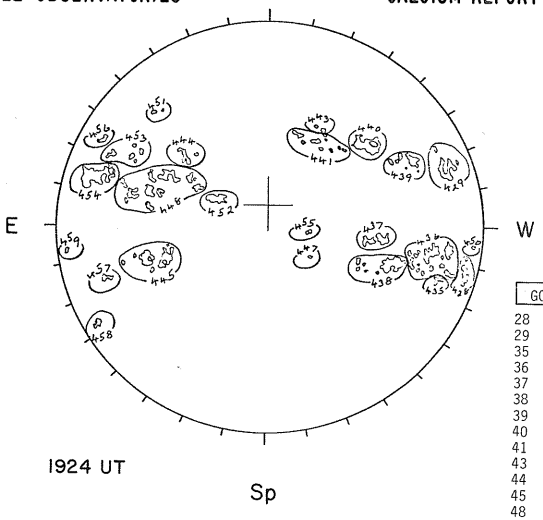


1924 UT

| GOOD | | JA |
|---|---|---|
| 28 | 0800 | 3.0 |
| 29 | 1000 | 3.0 |
| 35 | 0300 | 3.0 |
| 36 | 2300 | 3.0 |
| 37 | 0600 | 3.0 |
| 38 | 1200 | 3.0 |
| 39 | 0700 | 3.0 |
| 40 | 1200 | 3.5 |
| 41 | 0600 | 3.0 |
| 43 | 0200 | 2.5 |
| 44 | 0400 | 3.0 |
| 45 | 1400 | 3.0 |
| 48 | 2300 | 3.0 |
| 50 | 0100 | 3.0 |
| 51 | 0200 | 2.5 |
| 52 | 0500 | 3.0 |
| 53 | 0600 | 3.0 |
| 54 | 1700 | 3.5 |
| 55 | 0100 | 3.0 |
| 56 | 0300 | 3.0 |
| 57 | 0300 | 3.0 |
| 58 | 0300 | 3.0 |
| 59 | 0200 | 3.0 |

STANFORD MAGNETOGRAM

Solid - Plus; zero level
Dashed - Minus

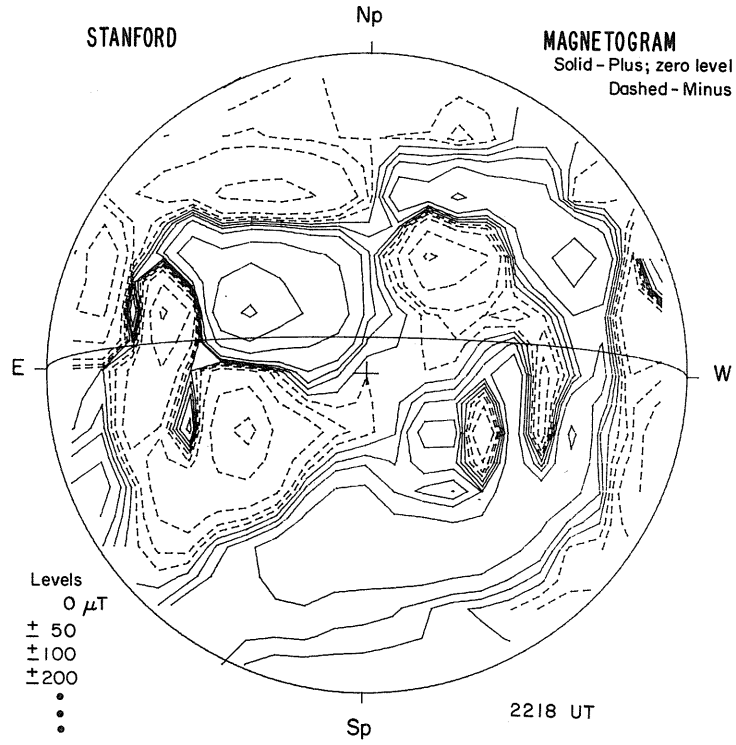


2218 UT

FEBRUARY 7, 1981 (P=-14.55, $B_o$=-6.44, $L_o$=27.26)

SACRAMENTO PEAK

CORONA
5303 Å

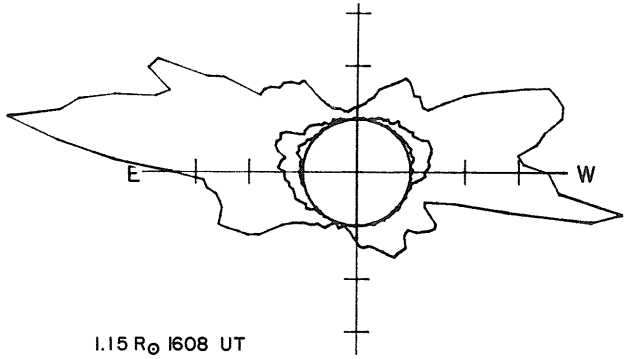


1.15 $R_\odot$ 1608 UT
1.35 $R_\odot$ 1548 UT
1.55 $R_\odot$ 1557 UT

KITT PEAK

MAGNETOGRAM
Bright - Plus
Dark - Minus

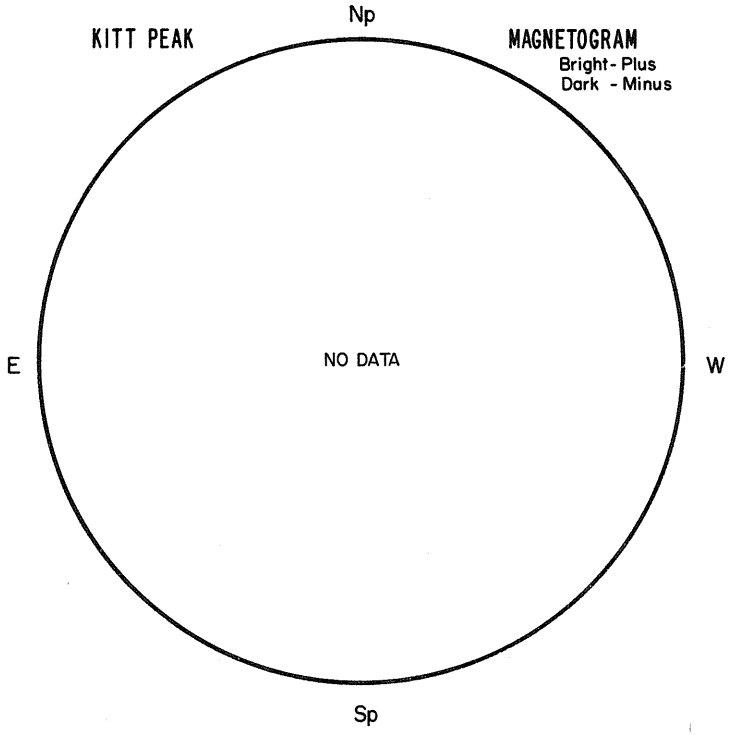


MT. WILSON

DELTAY = 12.7
DELTAX = 9.4

MAGNETOGRAM
Solid-Plus
Dotted-Minus

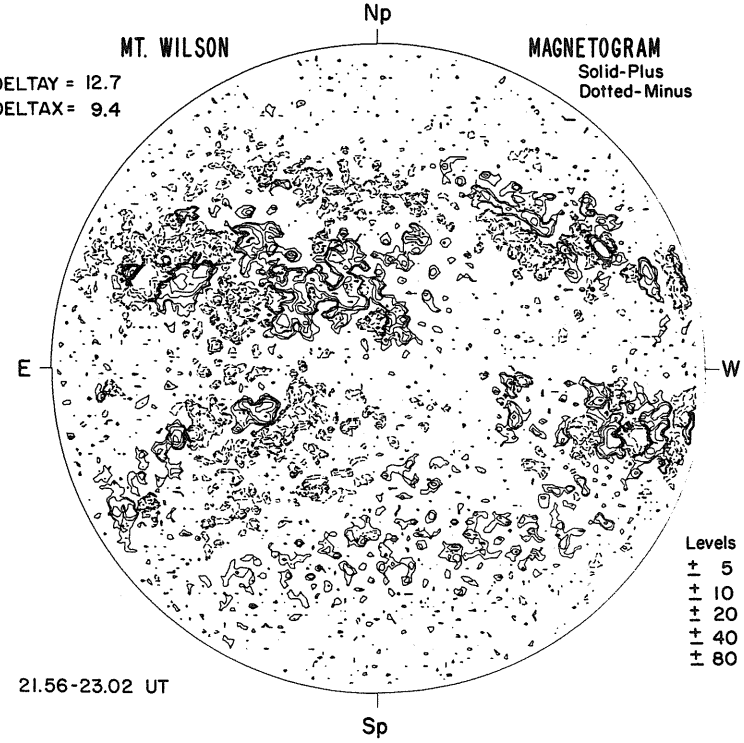


Levels
± 5
± 10
± 20
± 40
± 80

21.56-23.02 UT

07

BOULDER Hα

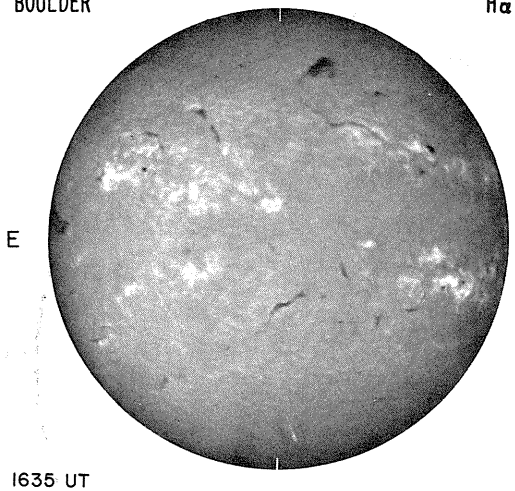


1635 UT

SAN FERNANDO SUNSPOTS

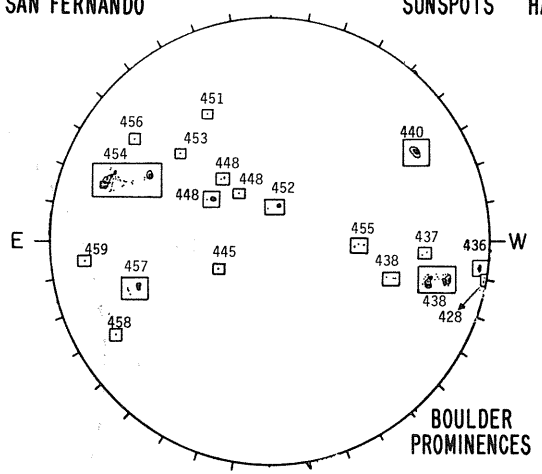


1930 UT

BOULDER PROMINENCES

1635 UT

HALE OBSERVATORIES CALCIUM REPORT

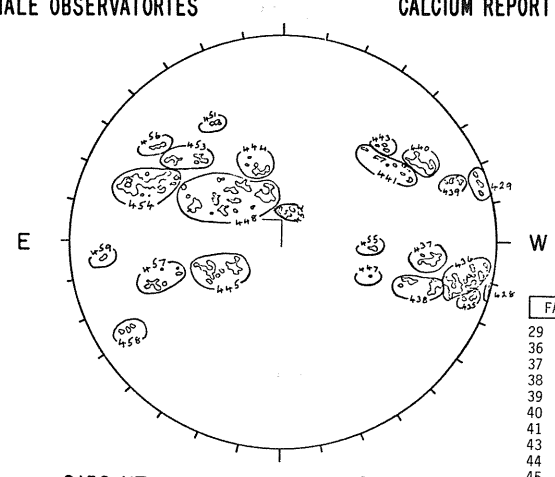


2152 UT

| FAIR | | JA |
|---|---|---|
| 29 | 0800 | 2.5 |
| 36 | 2300 | 3.5 |
| 37 | 0600 | 3.0 |
| 38 | 0700 | 3.5 |
| 39 | 0400 | 3.0 |
| 40 | 1000 | 3.0 |
| 41 | 0500 | 3.0 |
| 43 | 0200 | 3.0 |
| 44 | 0500 | 2.5 |
| 45 | 1200 | 3.5 |
| 48 | 2500 | 3.0 |
| 51 | 0200 | 2.5 |
| 52 | 0400 | 3.0 |
| 53 | 0600 | 3.0 |
| 54 | 1800 | 3.5 |
| 55 | 0200 | 3.0 |
| 56 | 0300 | 3.0 |
| 57 | 0500 | 2.5 |
| 58 | 0300 | 2.5 |

STANFORD

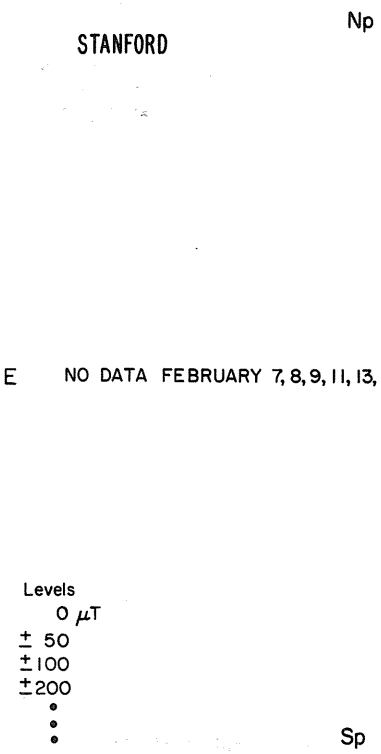


MAGNETOGRAM
Solid - Plus; zero level
Dashed - Minus

E NO DATA FEBRUARY 7, 8, 9, 11, 13, 14, 16, 17, 19, 24, 25, 26, 27, 28 W

FEBRUARY 8, 1981 (P=-14.92, $B_o$=-6.49, $L_o$=14.10)

SACRAMENTO PEAK

Np

CORONA
5303 Å

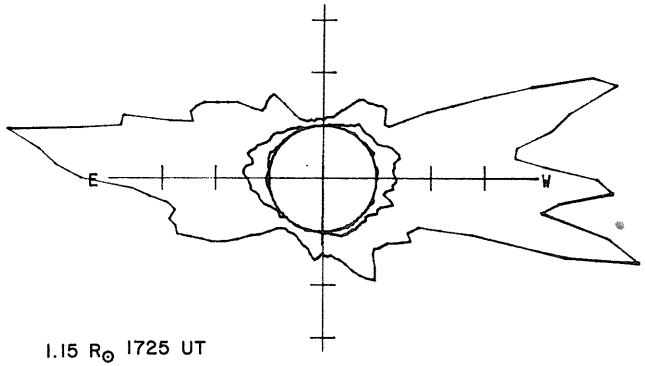


1.15 $R_\odot$ 1725 UT
1.35 $R_\odot$ 1704 UT
1.55 $R_\odot$ 1714 UT

Sp

KITT PEAK

Np

MAGNETOGRAM
Bright- Plus
Dark - Minus

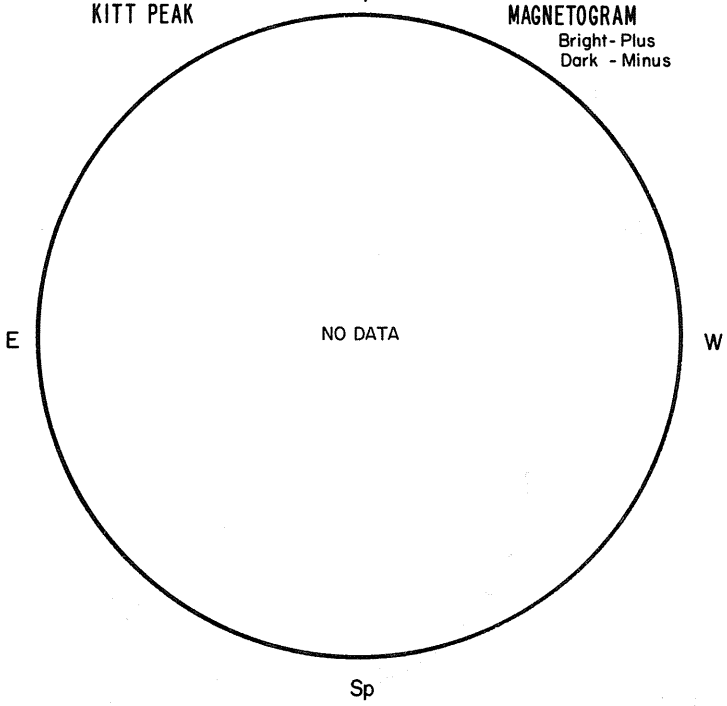


Np

MT. WILSON

MAGNETOGRAM
Solid-Plus
Dotted-Minus

DELTAY =
DELTAX =

E

NO DATA

W

Levels
± 5
± 10
± 20
± 40
± 80

Sp

BOULDER Np Hα



E W

1605 UT Sp

BOULDER Np

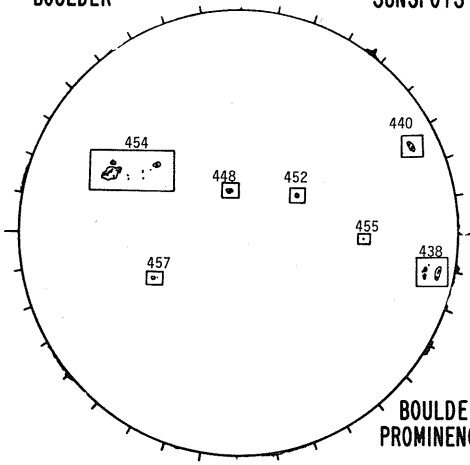


E W

1600 UT Sp

SUNSPOTS HALE OBSERVATORIES Np

NO DATA FEBRUARY 8, 9, 11, 24, 25, 26, 28

E W

BOULDER PROMINENCES

1605 UT

CALCIUM REPORT

Sp

STANFORD Np

MAGNETOGRAM

Solid - Plus; zero level

Dashed - Minus

E NO DATA W

Levels

0 $\mu$T

± 50

± 100

± 200

•

•

•

Sp

FEBRUARY 9, 1981 (P=-15.30, $B_o$=-6.55, $L_o$=0.93)

SACRAMENTO PEAK

Np

CORONA
5303 Å

E

NO DATA

W

1.15 $R_\odot$
1.35 $R_\odot$
1.55 $R_\odot$

Sp

Np

KITT PEAK

MAGNETOGRAM
Bright- Plus
Dark - Minus

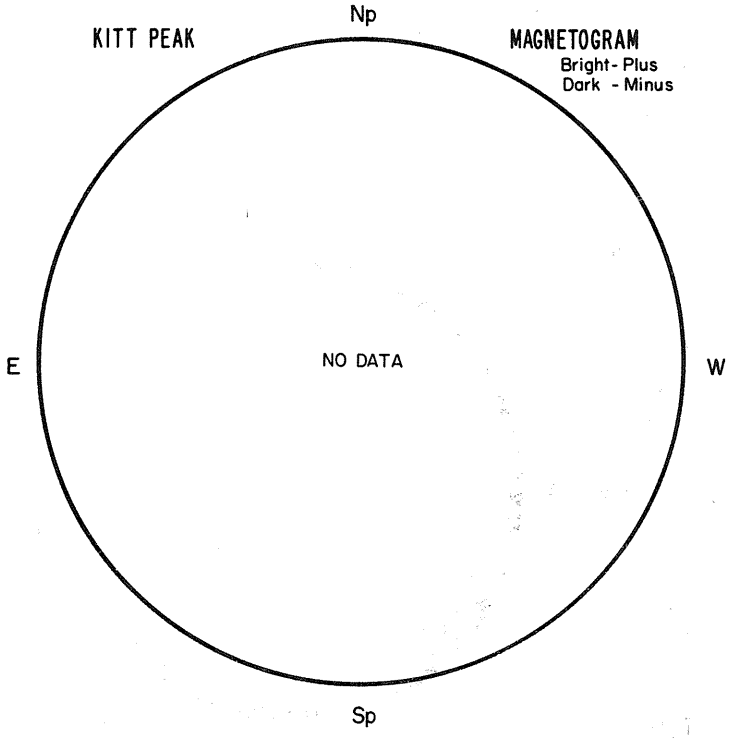


MT. WILSON

MAGNETOGRAM
Solid-Plus
Dotted-Minus

DELTAY =
DELTAX =

E

NO DATA

W

Levels
± 5
± 10
± 20
± 40
± 80

Sp

09

BOULDER

Np

Hα



E

W

1921 UT

Sp

BOULDER

Np

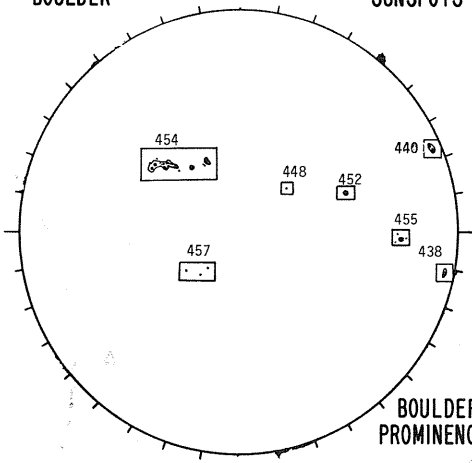


E

W

1855 UT

Sp

SUNSPOTS HALE OBSERVATORIES

BOULDER PROMINENCES

1921 UT

Np

NO DATA

E

W

Sp

CALCIUM REPORT

STANFORD

Np

MAGNETOGRAM

Solid - Plus; zero level

Dashed - Minus

E

NO DATA

W

Levels

0 $\mu$T

$\pm$ 50

$\pm$100

$\pm$200

•

•

•

Sp

FEBRUARY 10, 1981 (P=-15.66, $B_o$=-6.60, $L_o$=347.76)

SACRAMENTO PEAK

Np

CORONA
5303 Å

E

NO DATA

W

1.15 $R_\odot$
1.35 $R_\odot$
1.55 $R_\odot$

KITT PEAK

Np

MAGNETOGRAM
Bright - Plus
Dark - Minus

E

NO DATA

W

Sp

MT. WILSON

DELTAY = 12.6
DELTAX = 9.4

Sp

Np

MAGNETOGRAM
Solid-Plus
Dotted-Minus

E

W

Levels
± 5
± 10
± 20
± 40
± 80

18.01-19.97 UT

Sp

BOULDER

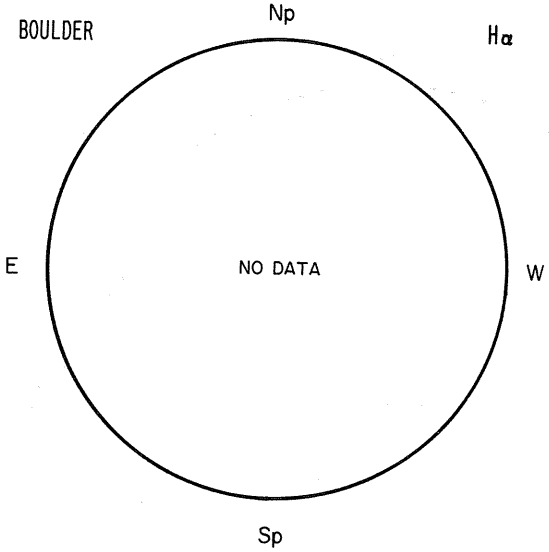


SAN FERNANDO

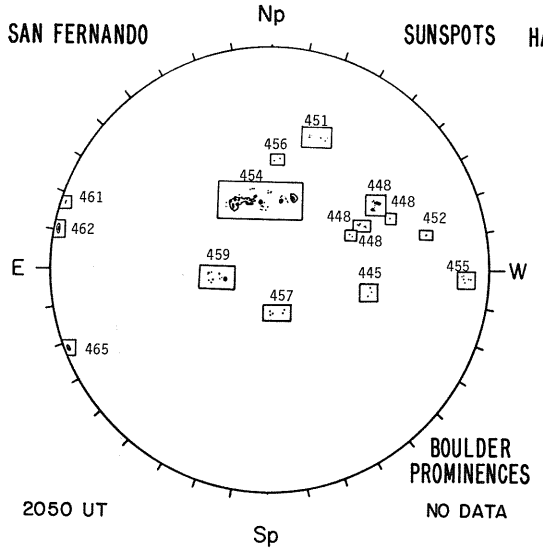


HALE OBSERVATORIES

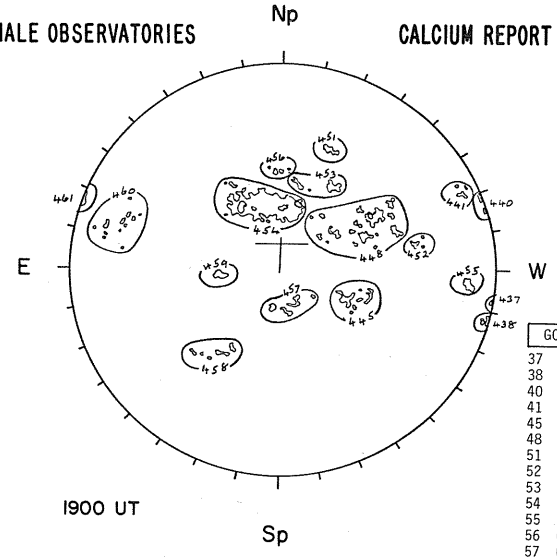


BOULDER PROMINENCES

NO DATA

| GOOD | JA | |
|---|---|---|
| 37 | 0300 | 2.5 |
| 38 | 0400 | 2.5 |
| 40 | 0400 | 2.5 |
| 41 | 0400 | 2.5 |
| 45 | 1000 | 3.0 |
| 48 | 2700 | 3.5 |
| 51 | 0200 | 3.5 |
| 52 | 0300 | 3.0 |
| 53 | 0600 | 3.0 |
| 54 | 5100 | 3.5 |
| 55 | 0500 | 3.0 |
| 56 | 0300 | 3.0 |
| 57 | 0600 | 3.0 |
| 58 | 0500 | 3.0 |
| 59 | 0300 | 3.0 |
| 61 | 0500 | 3.5 |

STANFORD

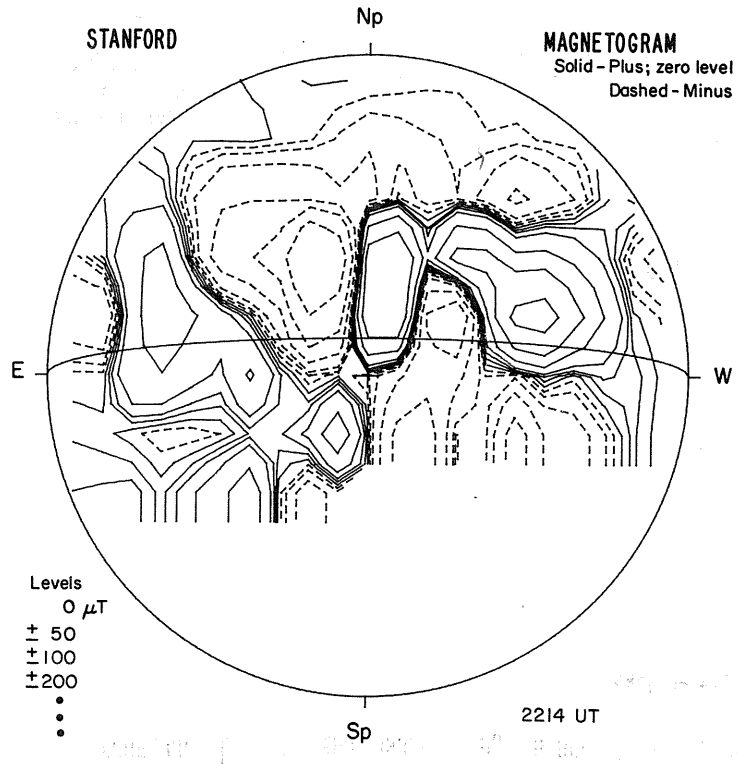

FEBRUARY 11, 1981 (P=-16.02, $B_o$=-6.66, $L_o$= 334.60)

SACRAMENTO PEAK

Np

CORONA
5303 Å

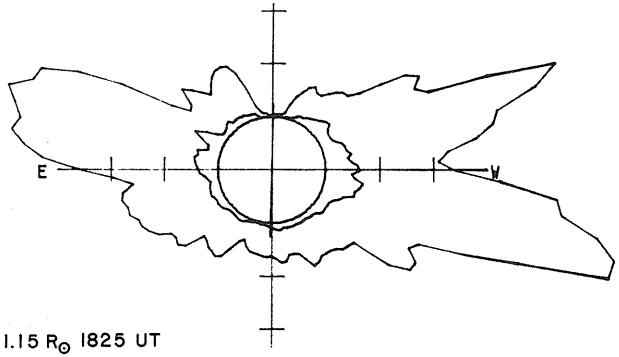


1.15 $R_\odot$ 1825 UT
1.35 $R_\odot$ 1801 UT
1.55 $R_\odot$

Sp

KITT PEAK

Np

MAGNETOGRAM
Bright- Plus
Dark - Minus

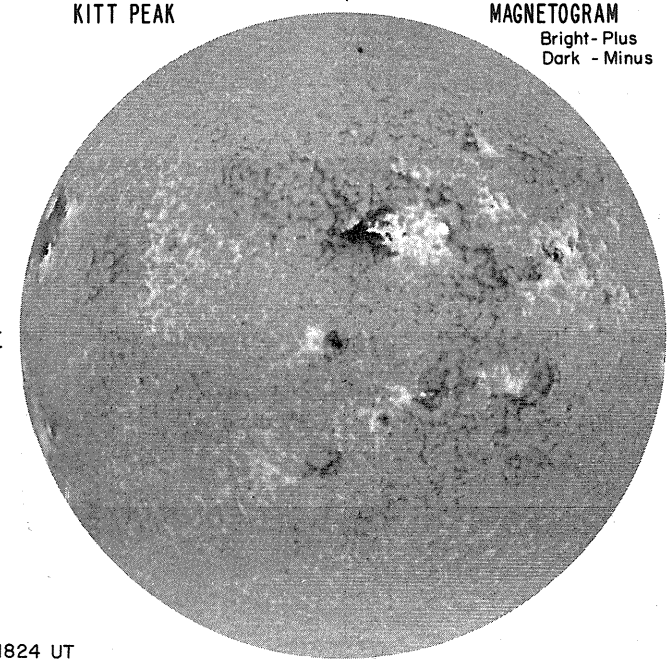

E

W

1824 UT

Sp

Np

MT. WILSON

MAGNETOGRAM
Solid-Plus
Dotted-Minus

DELTAY =
DELTAX =

E

NO DATA

W

Levels
± 5
± ± 10
± ± 20
± ± 40
± ± 80

Sp

BOULDER

Hα

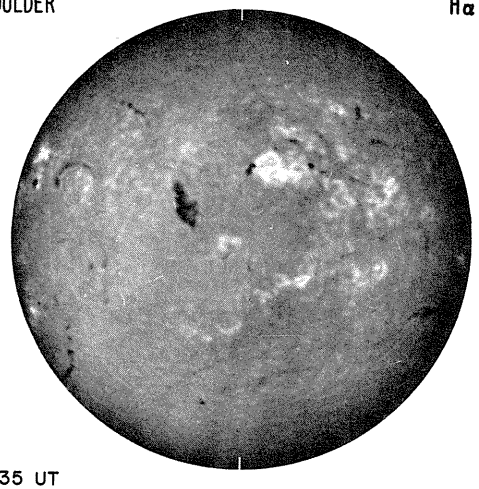


2035 UT

BOULDER

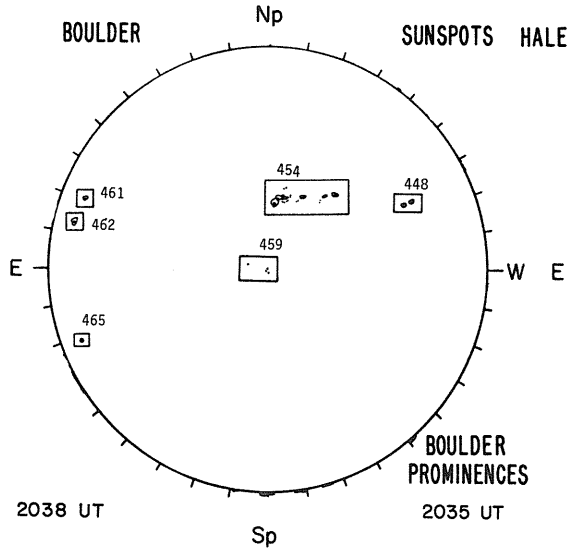


2038 UT

SUNSPOTS HALE OBSERVATORIES

BOULDER PROMINENCES

2035 UT

Np

NO DATA

E

W

Sp

CALCIUM REPORT

STANFORD

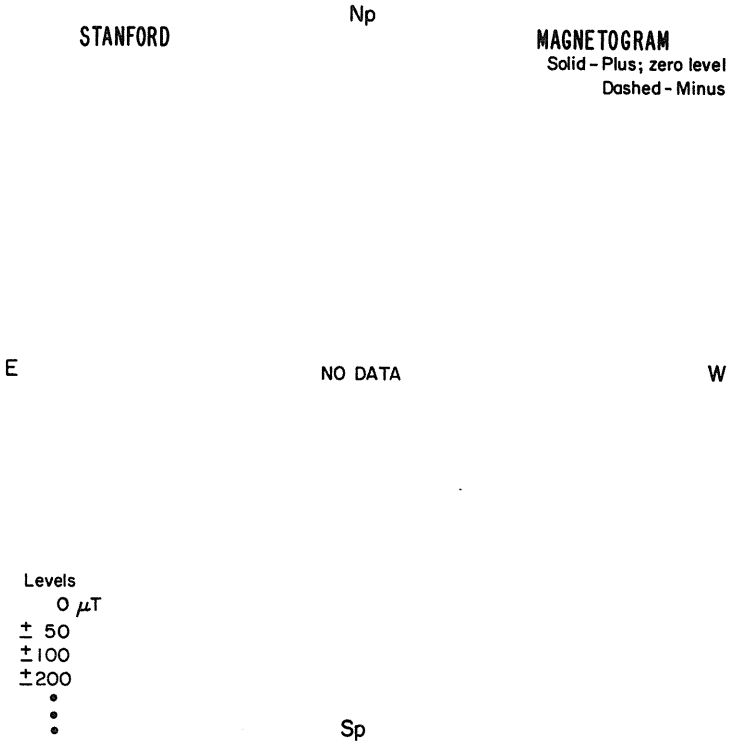


MAGNETOGRAM
Solid - Plus; zero level
Dashed - Minus

Levels
0 μT
± 50
± 100
± 200
•
•
•

FEBRUARY 12, 1981 (P=-16.38, $B_o$=-6.71, $L_o$=321.43)

SACRAMENTO PEAK

CORONA
5303 Å

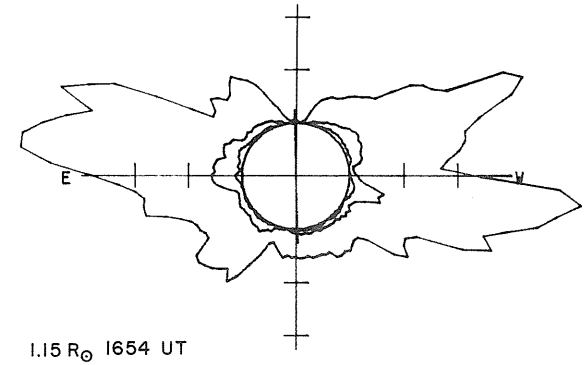


1.15 $R_\odot$ 1654 UT
1.35 $R_\odot$ 1633 UT
1.55 $R_\odot$ 1643 UT

KITT PEAK

MAGNETOGRAM
Bright - Plus
Dark - Minus

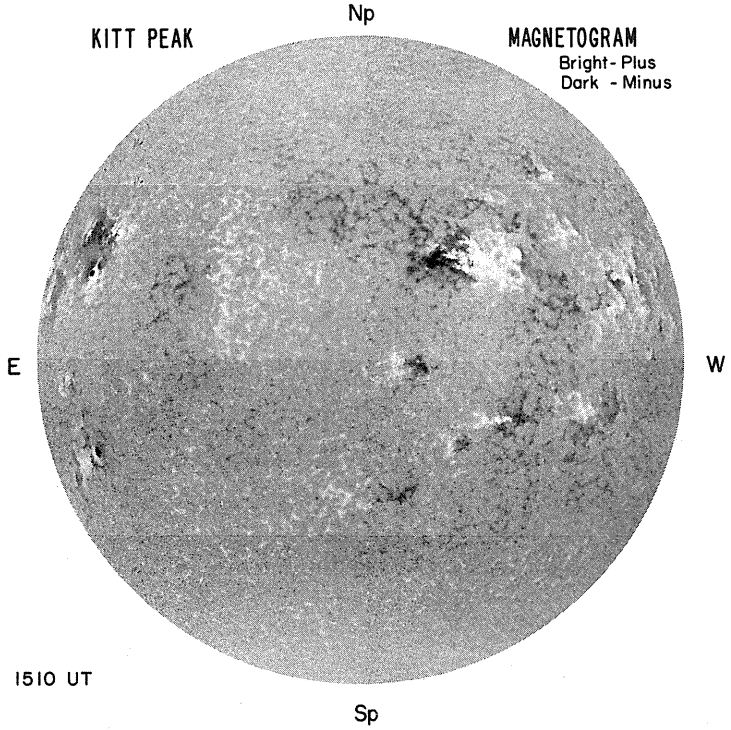


1510 UT

MT. WILSON

DELTAY = 12.6
DELTAX = 9.4

MAGNETOGRAM
Solid-Plus
Dotted-Minus

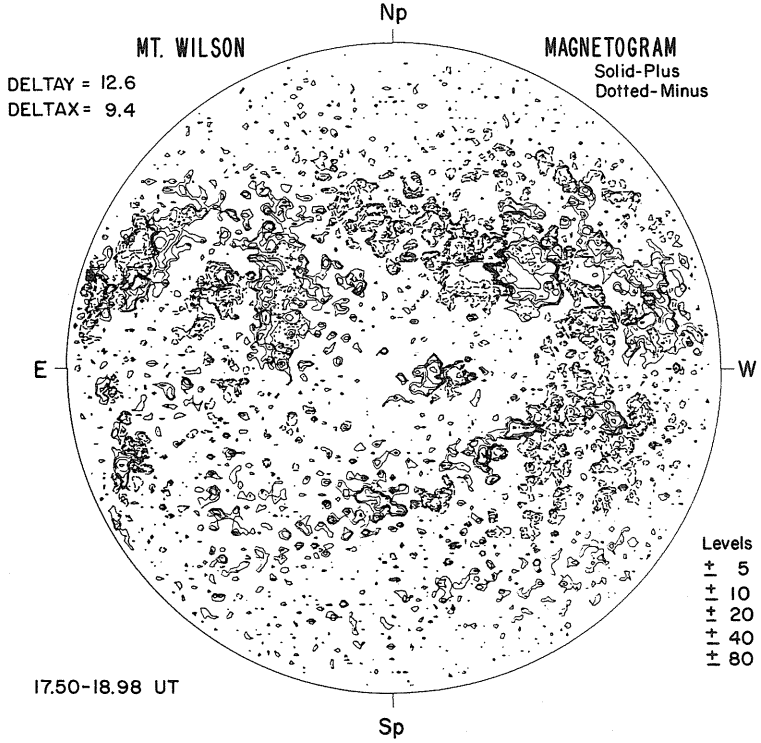


Levels
± 5
± 10
± 20
± 40
± 80

17.50-18.98 UT

BOULDER Hα

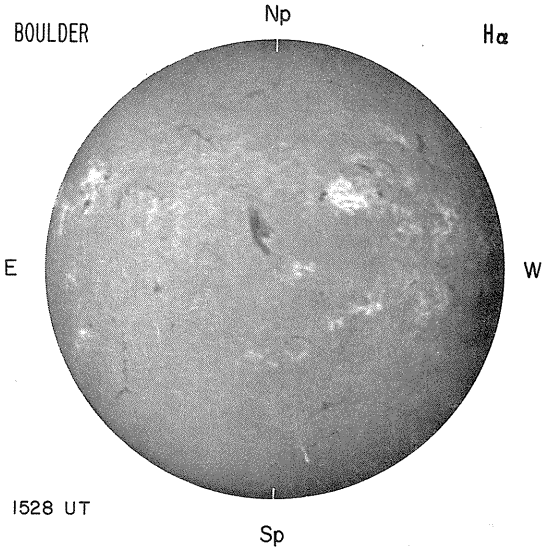


1528 UT

SAN FERNANDO SUNSPOTS

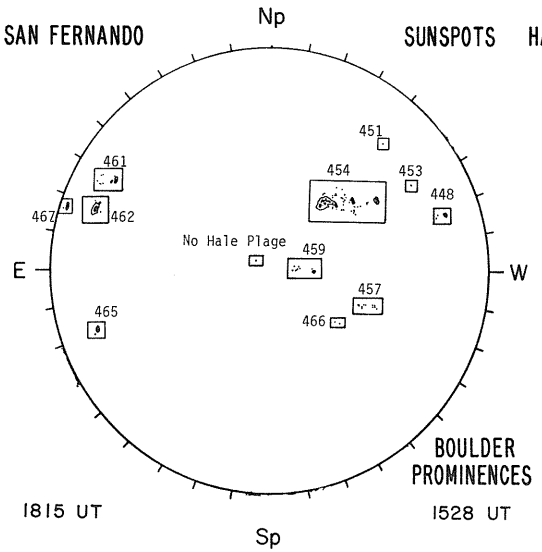


1815 UT

BOULDER PROMINENCES

1528 UT

HALE OBSERVATORIES CALCIUM REPORT

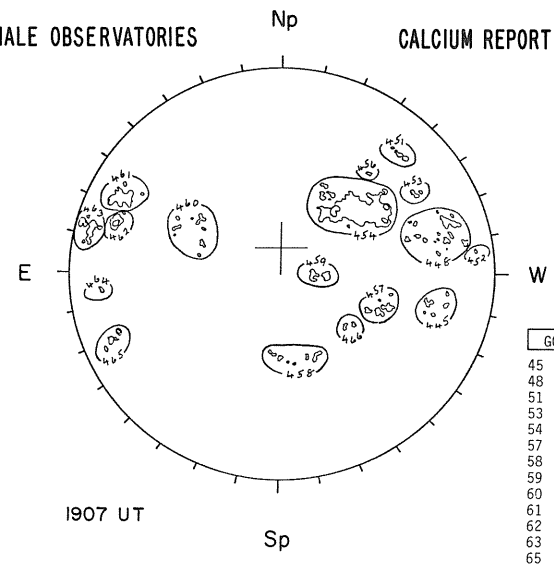


1907 UT

| GOOD | JA |
|---|---|
| 45 0500 | 3.0 |
| 48 1900 | 3.0 |
| 51 0300 | 3.0 |
| 53 0300 | 3.0 |
| 54 5900 | 3.5 |
| 57 0900 | 3.5 |
| 58 0600 | 3.0 |
| 59 0500 | 3.0 |
| 60 0700 | 2.5 |
| 61 1700 | 3.5 |
| 62 0600 | 3.0 |
| 63 1200 | 3.0 |
| 65 0400 | 3.0 |
| 66 0200 | 3.0 |

STANFORD

MAGNETOGRAM
Solid - Plus; zero level
Dashed - Minus

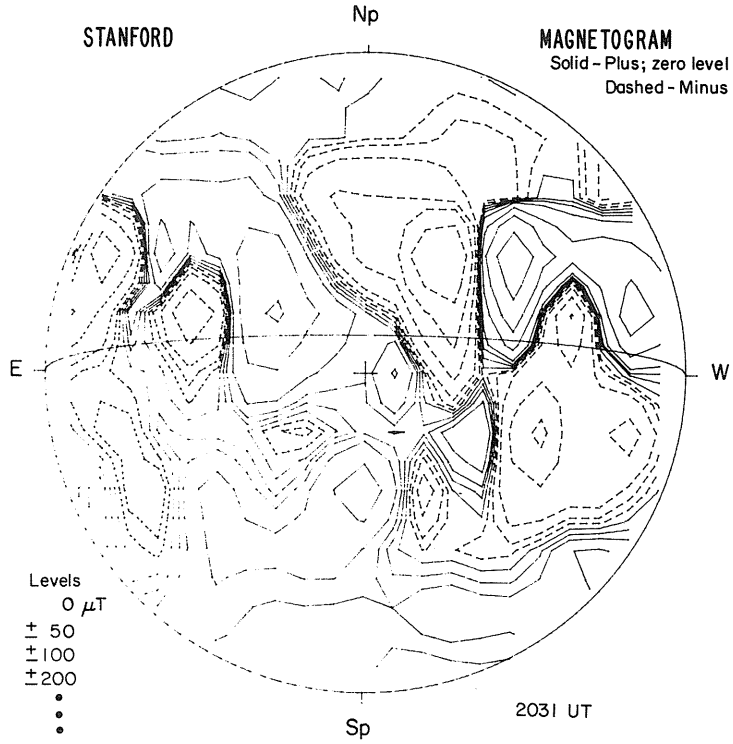


2031 UT

FEBRUARY 13, 1981 (P=-16.73, $B_o$=-6.75, $L_o$=308.26)

SACRAMENTO PEAK

Np

CORONA
5303 Å

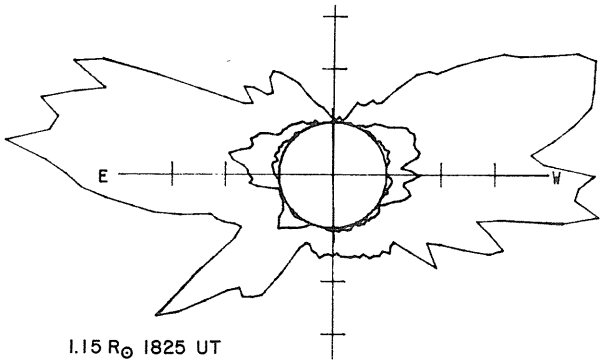


1.15 $R_\odot$ 1825 UT
1.35 $R_\odot$ 1804 UT
1.55 $R_\odot$ 1814 UT

Sp

KITT PEAK

Np

MAGNETOGRAM
Bright - Plus
Dark - Minus

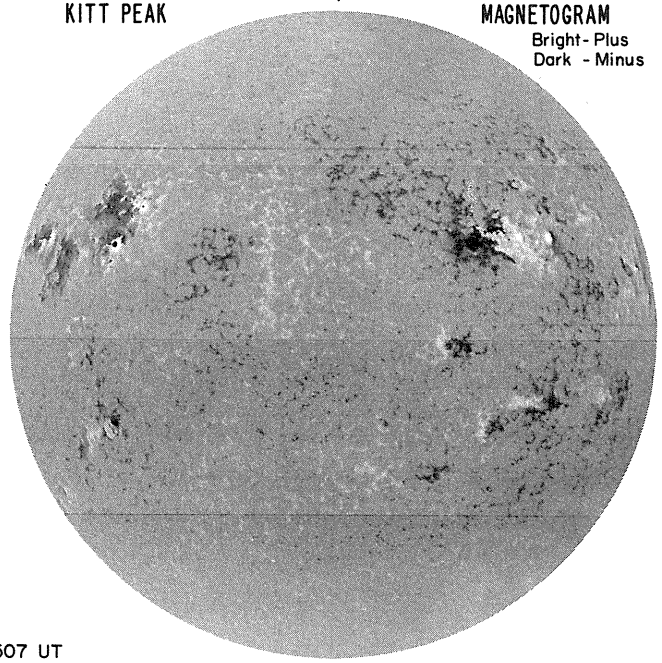

E

W

1507 UT

Sp

Np

MT. WILSON

DELTAY =
DELTAX =

E

NO DATA

W

Sp

MAGNETOGRAM
Solid-Plus
Dotted-Minus

Levels
± 5
± 10
± 20
± 40
± 80

BOULDER

Hα

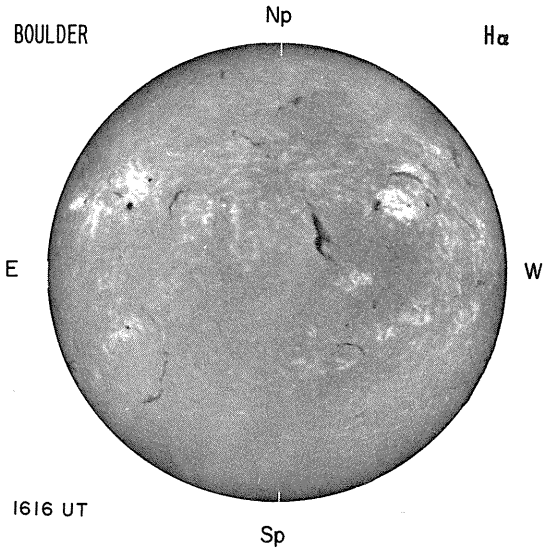


1616 UT

SAN FERNANDO

SUNSPOTS

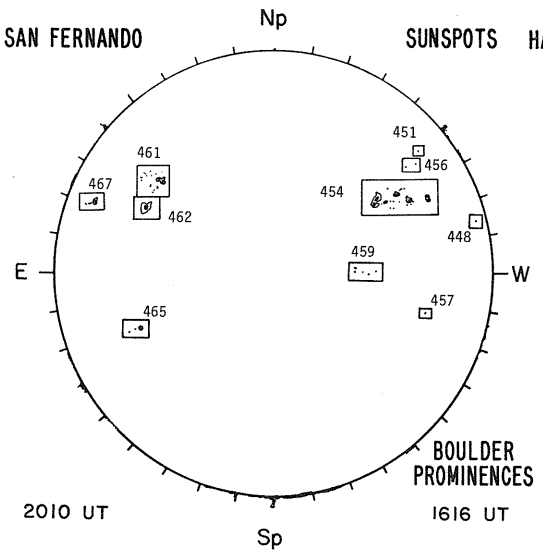


2010 UT

HALE OBSERVATORIES

CALCIUM REPORT

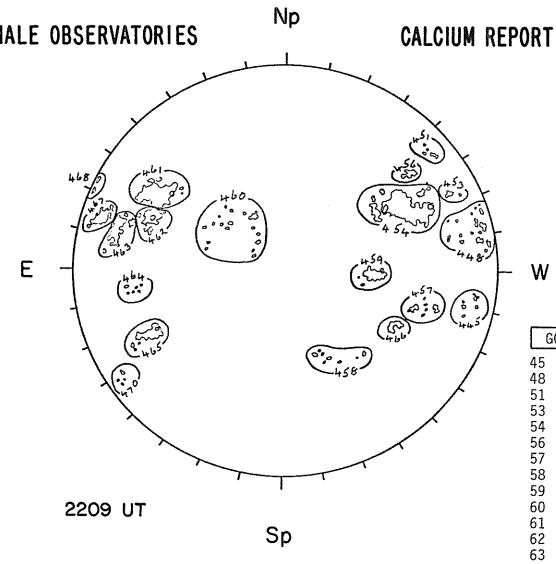


2209 UT

| GOOD | JA |
|---|---|
| 45 0400 | 3.0 |
| 48 1500 | 3.0 |
| 51 0300 | 2.5 |
| 53 0300 | 3.0 |
| 54 5200 | 3.5 |
| 56 0300 | 3.0 |
| 57 0400 | 3.0 |
| 58 0300 | 3.0 |
| 59 0800 | 3.5 |
| 60 0900 | 2.5 |
| 61 3000 | 4.0 |
| 62 1100 | 4.0 |
| 63 1500 | 4.0 |
| 65 0800 | 3.0 |
| 66 0400 | 3.0 |
| 67 1400 | 4.0 |
| 68 0300 | 1.5 |
| 70 0200 | 2.5 |

BOULDER PROMINENCES

1616 UT

STANFORD

MAGNETOGRAM

Solid - Plus; zero level

Dashed - Minus

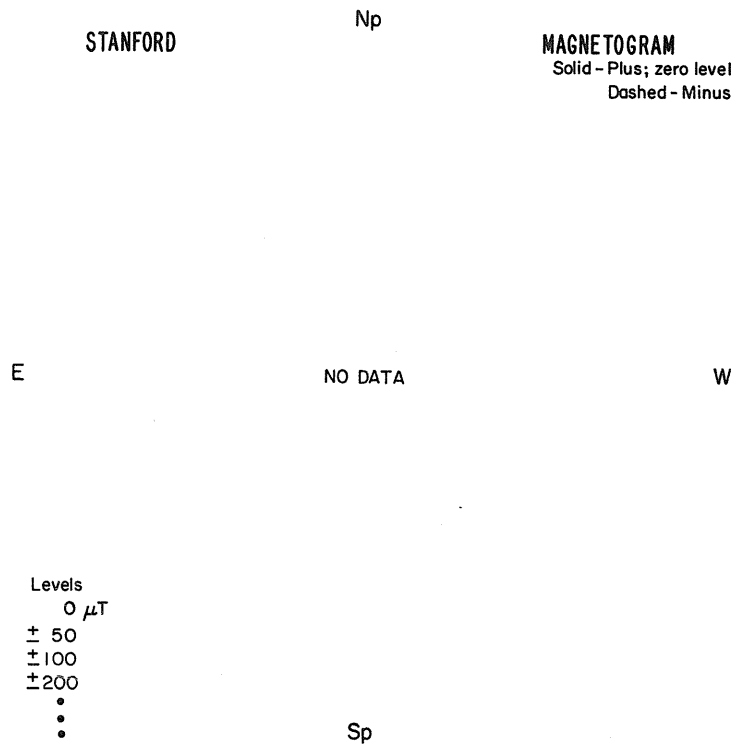


Levels

0 μT

± 50

±100

±200

•

•

•

FEBRUARY 14, 1981 (P=-17.07, $B_o$=-6.80, $L_o$=295.09)

SACRAMENTO PEAK

CORONA
5303 Å

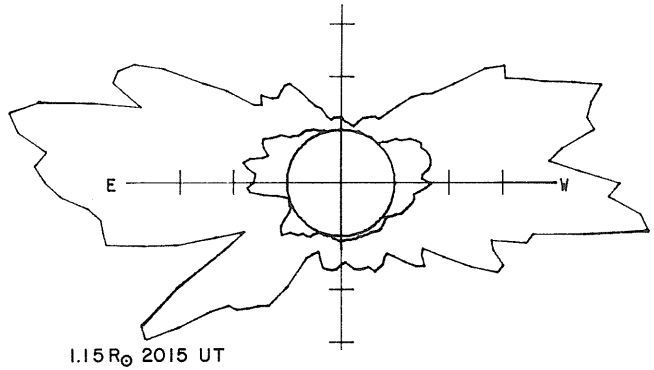


1.15 $R_\odot$ 2015 UT
1.35 $R_\odot$ 2024 UT
1.55 $R_\odot$

KITT PEAK

MAGNETOGRAM
Bright- Plus
Dark - Minus

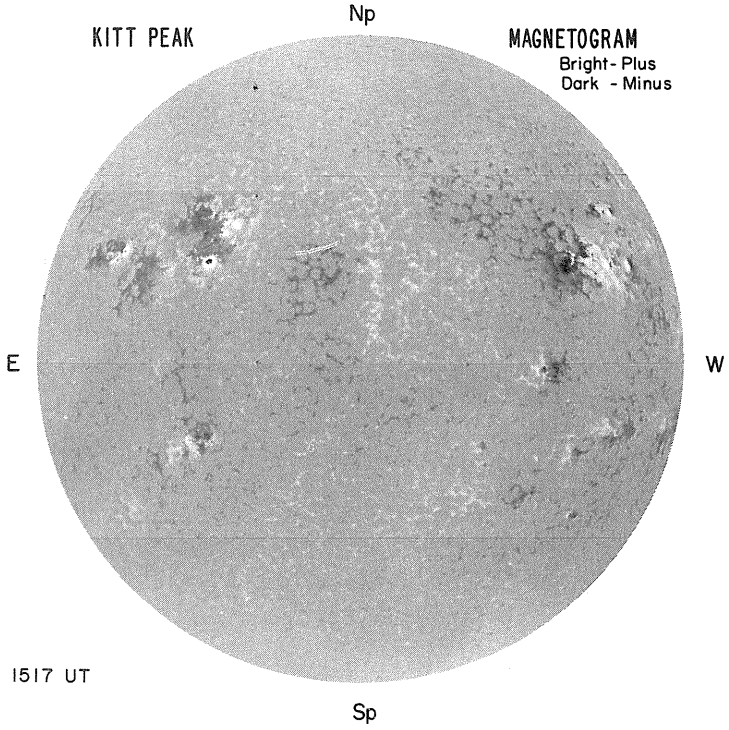


1517 UT

MT. WILSON

DELTAY = 12.7
DELTAX = 9.8

MAGNETOGRAM
Solid-Plus
Dotted-Minus

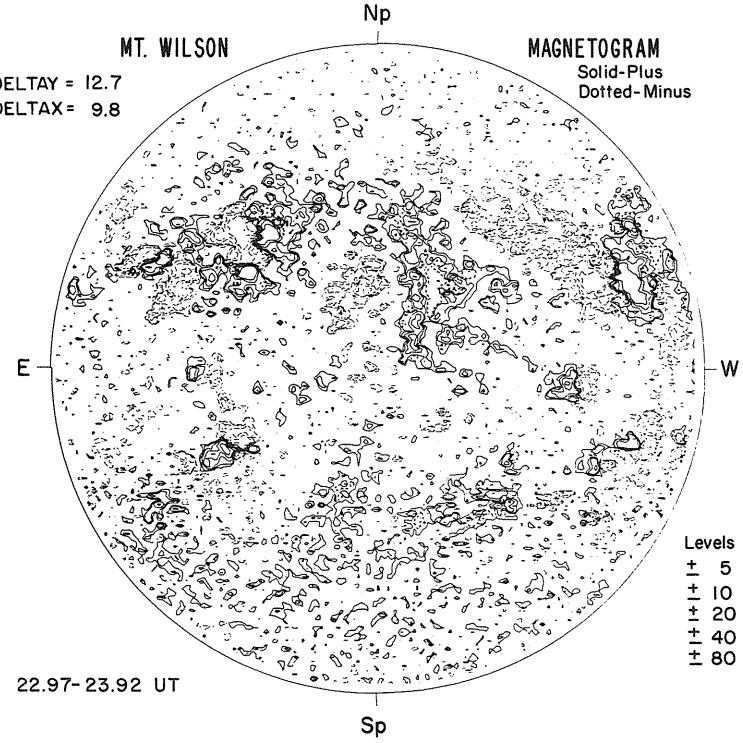


Levels
± 5
± 10
± 20
± 40
± 80

22.97-23.92 UT

BOULDER Hα

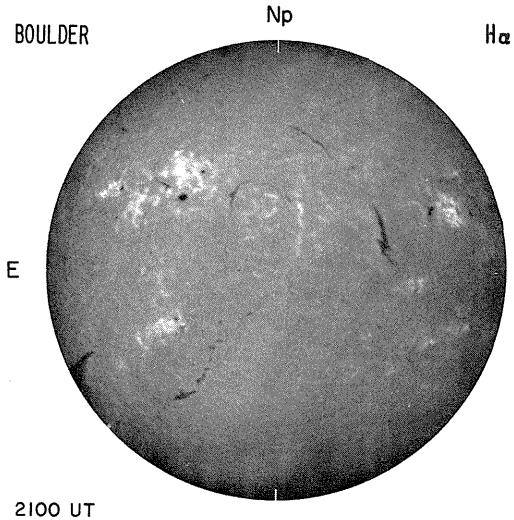


2100 UT

SAN FERNANDO

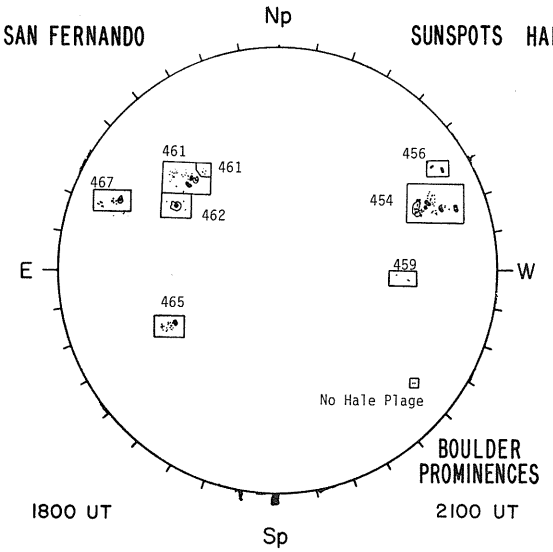


1800 UT

SUNSPOTS HALE OBSERVATORIES

BOULDER PROMINENCES

2100 UT

CALCIUM REPORT

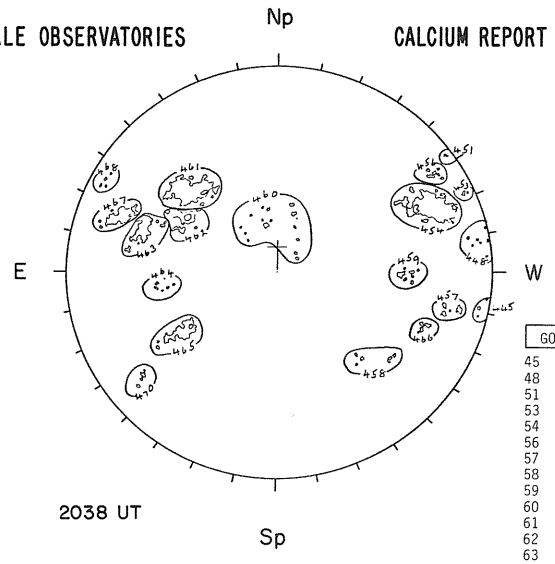


2038 UT

| GOOD | | JA |
|---|---|---|
| 45 | 0300 | 2.5 |
| 48 | 0400 | 2.5 |
| 51 | 0100 | 2.5 |
| 53 | 0200 | 3.0 |
| 54 | 5700 | 3.5 |
| 56 | 0300 | 3.0 |
| 57 | 0400 | 3.0 |
| 58 | 0300 | 2.5 |
| 59 | 0400 | 3.0 |
| 60 | 0600 | 3.0 |
| 61 | 3800 | 4.0 |
| 62 | 1000 | 3.5 |
| 63 | 1300 | 4.0 |
| 65 | 1100 | 3.5 |
| 66 | 0300 | 3.0 |
| 67 | 1800 | 4.0 |
| 68 | 0300 | 2.5 |
| 70 | 0300 | 3.0 |

STANFORD




MAGNETOGRAM
Solid - Plus; zero level
Dashed - Minus

Levels
0 μT
± 50
± 100
± 200
•
•
•

FEBRUARY 15, 1981 (P=-17.41, $B_o$=-6.84, $L_o$=281.92)

KITT PEAK

MAGNETOGRAM
Bright - Plus
Dark - Minus

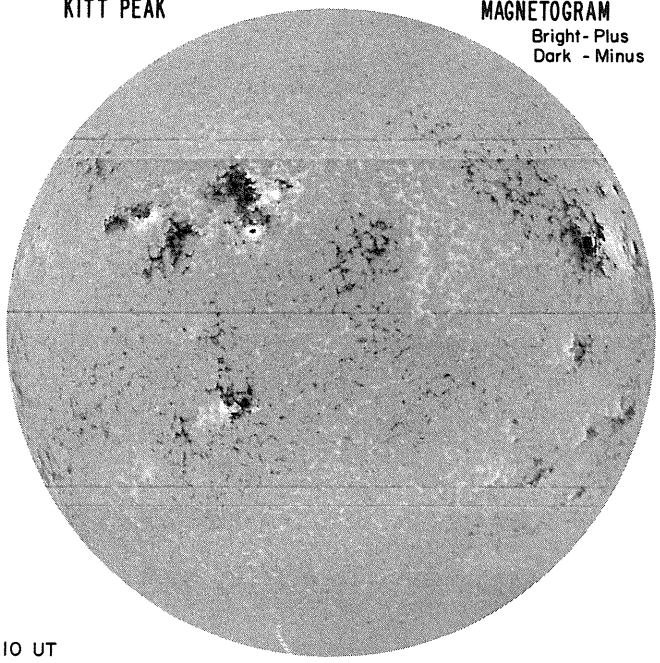


1510 UT

SACRAMENTO PEAK

CORONA
5303 Å

Np
E
NO DATA
W
Sp

1.15 $R_\odot$
1.35 $R_\odot$
1.55 $R_\odot$

MT. WILSON

DELTAY =
DELTAX =

MAGNETOGRAM
Solid-Plus
Dotted-Minus

Np
E
NO DATA
W
Sp

Levels
± 5
± 10
± 20
± 40
± 80

BOULDER

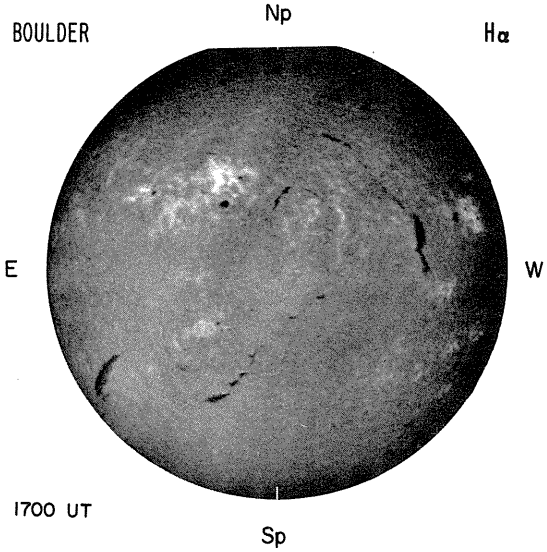


SAN FERNANDO SUNSPOTS

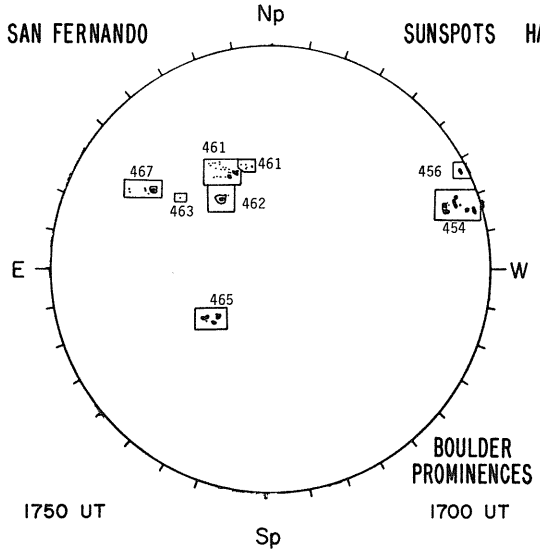


BOULDER PROMINENCES

1700 UT

HALE OBSERVATORIES CALCIUM REPORT

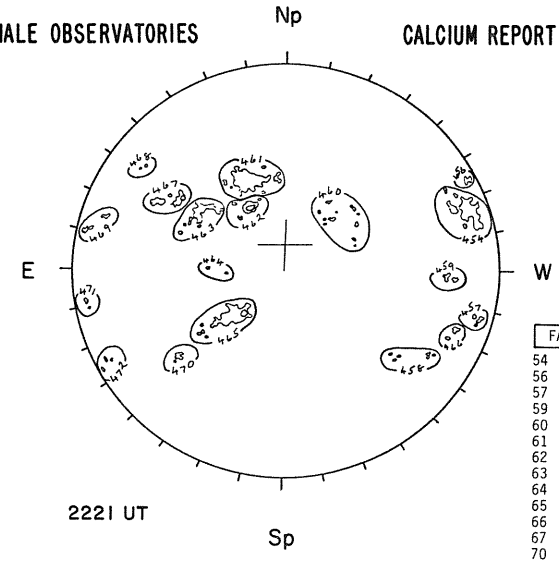


| FAIR | JA | |
|---|---|---|
| 54 | 3000 | 3.5 |
| 56 | 0400 | 3.0 |
| 57 | 0300 | 2.5 |
| 59 | 0300 | 3.0 |
| 60 | 0600 | 2.5 |
| 61 | 2500 | 3.5 |
| 62 | 0600 | 3.0 |
| 63 | 1100 | 3.5 |
| 64 | 0200 | 2.0 |
| 65 | 1700 | 3.5 |
| 66 | 0300 | 2.5 |
| 67 | 1000 | 3.5 |
| 70 | 0200 | 3.0 |

STANFORD

MAGNETOGRAM
Solid - Plus; zero level
Dashed - Minus

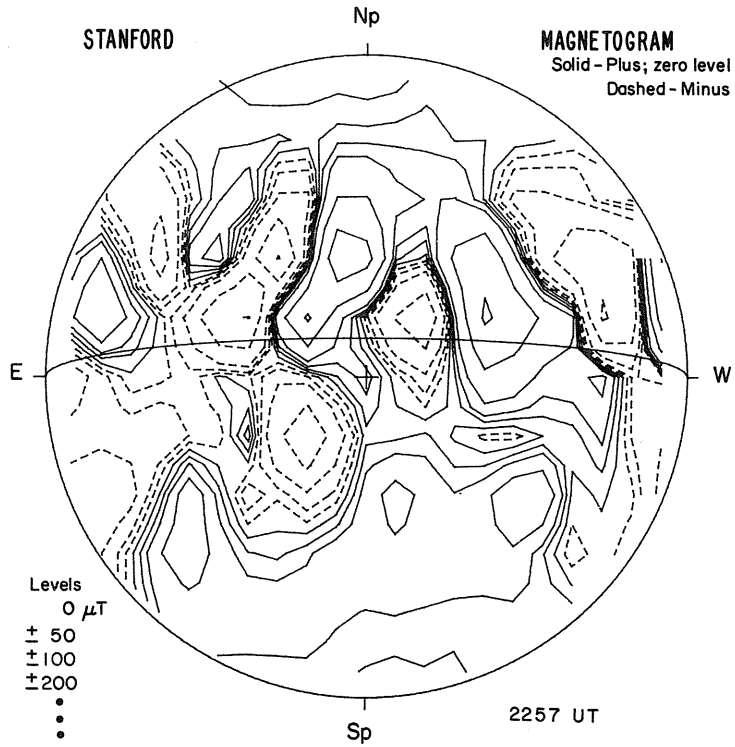


2257 UT

FEBRUARY 16, 1981 (P=-17.75, $B_o$=-6.88, $L_o$=268.76)

SACRAMENTO PEAK

CORONA
5303 Å

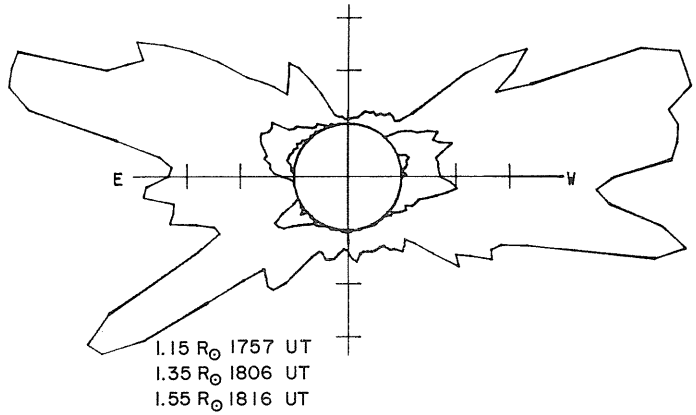


KITT PEAK

MAGNETOGRAM
Bright - Plus
Dark - Minus

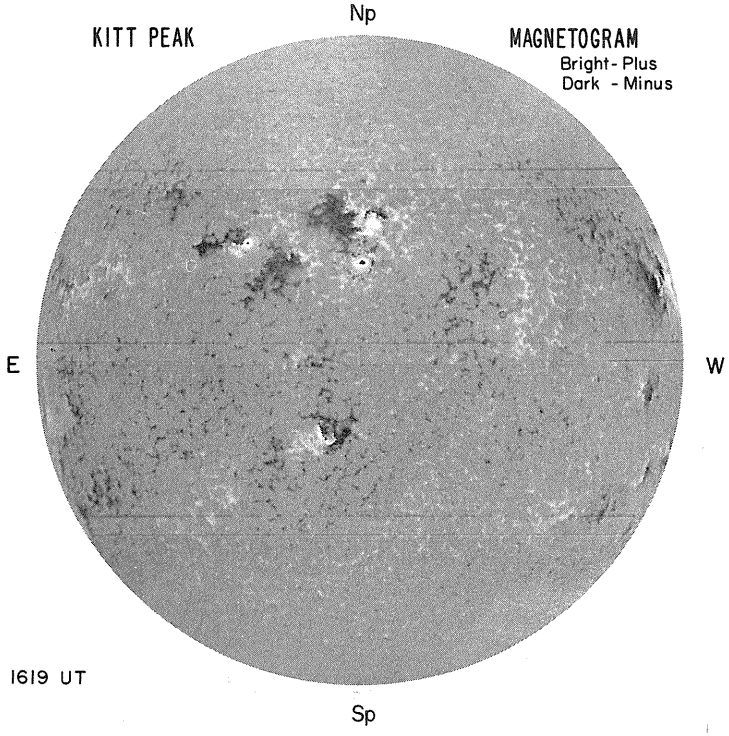


1619 UT

MT. WILSON

DELTAY = 12.6
DELTAX = 9.4

MAGNETOGRAM
Solid-Plus
Dotted-Minus

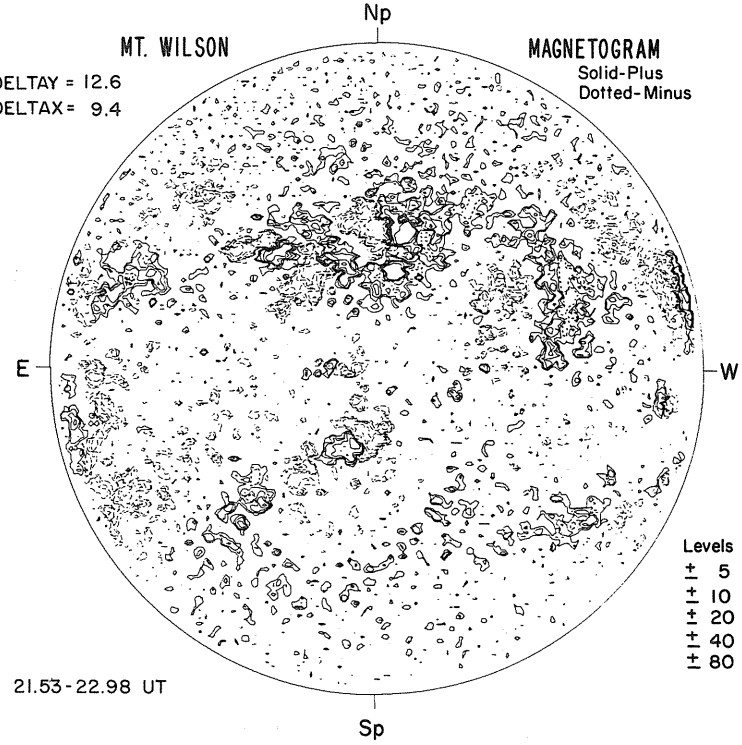


21.53-22.98 UT

BOULDER Hα




1704 UT

SAN FERNANDO SUNSPOTS

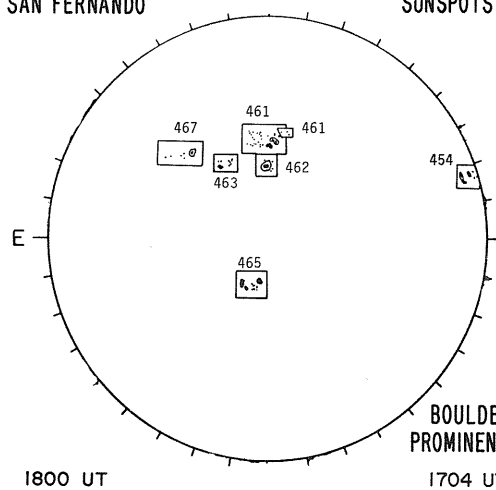


1800 UT

BOULDER PROMINENCES

1704 UT

HALE OBSERVATORIES CALCIUM REPORT

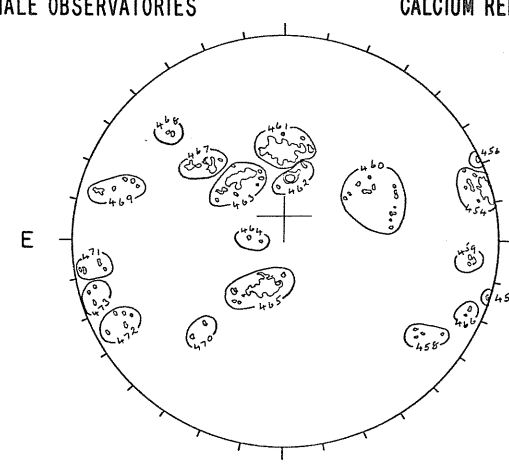


1857 UT

| GOOD | | JA |
|---|---|---|
| 54 | 2000 | 3.5 |
| 56 | 0200 | 3.0 |
| 57 | 0200 | 3.0 |
| 58 | 0300 | 2.5 |
| 59 | 0300 | 3.0 |
| 60 | 0700 | 2.5 |
| 61 | 2700 | 3.5 |
| 62 | 0500 | 3.0 |
| 63 | 1400 | 3.5 |
| 65 | 1800 | 3.5 |
| 66 | 0200 | 3.0 |
| 67 | 0900 | 3.5 |
| 68 | 0200 | 2.5 |
| 69 | 0600 | 2.5 |
| 70 | 0200 | 2.5 |
| 71 | 0400 | 2.5 |
| 72 | 0500 | 2.5 |
| 73 | 0300 | 2.5 |

STANFORD




MAGNETOGRAM
Solid - Plus; zero level
Dashed - Minus

FEBRUARY 17, 1981 (P=-18.08, $B_o$=-6.92, $L_o$=255.59)

SACRAMENTO PEAK

Np

CORONA
5303 Å

E

NO DATA

W

1.15 $R_\odot$
1.35 $R_\odot$
1.55 $R_\odot$

KITT PEAK

Np

MAGNETOGRAM
Bright- Plus
Dark - Minus

E

W

1505 UT

Sp

Sp

Np

MT. WILSON

MAGNETOGRAM
Solid-Plus
Dotted-Minus

DELTAY = 12.6
DELTAX = 9.5

E

W

Levels
± 5
± 10
± 20
± 40
± 80

17.57-19.02 UT

Sp

BOULDER

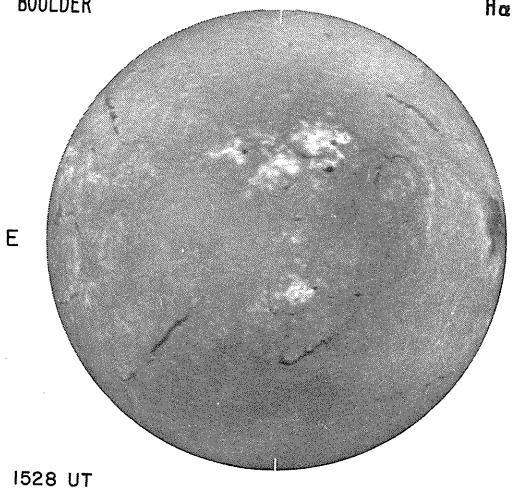


1528 UT

Hα

SAN FERNANDO

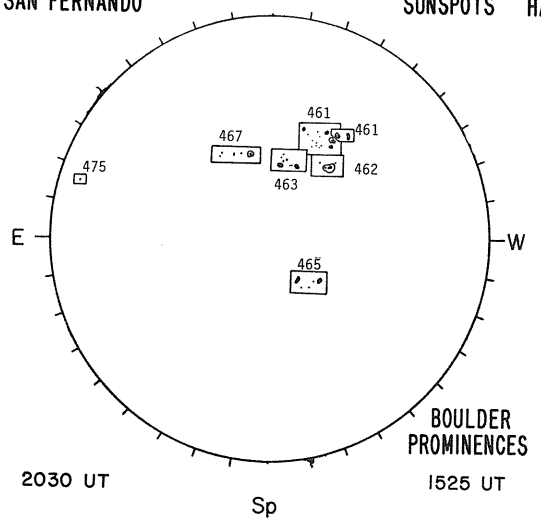


2030 UT

SUNSPOTS

HALE OBSERVATORIES

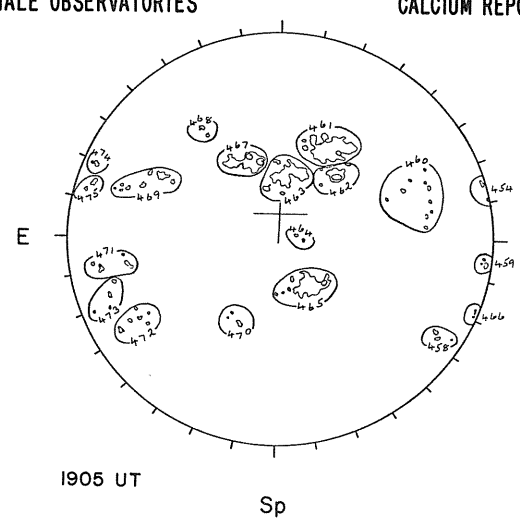


1905 UT

CALCIUM REPORT

| GOOD | JA |
|---|---|
| 54 0300 | 2.5 |
| 59 0300 | 2.5 |
| 60 0500 | 3.0 |
| 61 3000 | 3.5 |
| 62 0700 | 3.0 |
| 63 1800 | 4.0 |
| 65 1800 | 3.5 |
| 67 1500 | 3.0 |
| 68 0200 | 2.5 |
| 69 0800 | 3.0 |
| 70 0200 | 2.5 |
| 71 0400 | 2.5 |
| 72 0400 | 2.5 |
| 73 0300 | 2.5 |
| 74 0200 | 3.0 |
| 75 0300 | 2.5 |

BOULDER PROMINENCES

1525 UT

STANFORD




NO DATA

MAGNETOGRAM
Solid - Plus; zero level
Dashed - Minus

Levels
0 μT
± 50
± 100
± 200
•
•
•

85
Feb 81

FEBRUARY 18, 1981 (P=-18.40, $B_o$=-6.96, $L_o$=242.42)

SACRAMENTO PEAK

CORONA
5303 Å

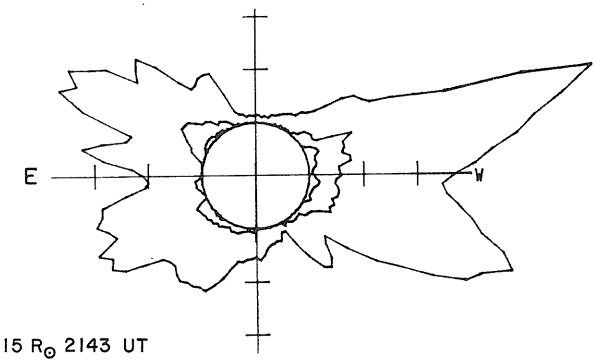


1.15 $R_\odot$ 2143 UT
1.35 $R_\odot$ 2134 UT
1.55 $R_\odot$ 2151 UT

KITT PEAK

MAGNETOGRAM
Bright - Plus
Dark - Minus

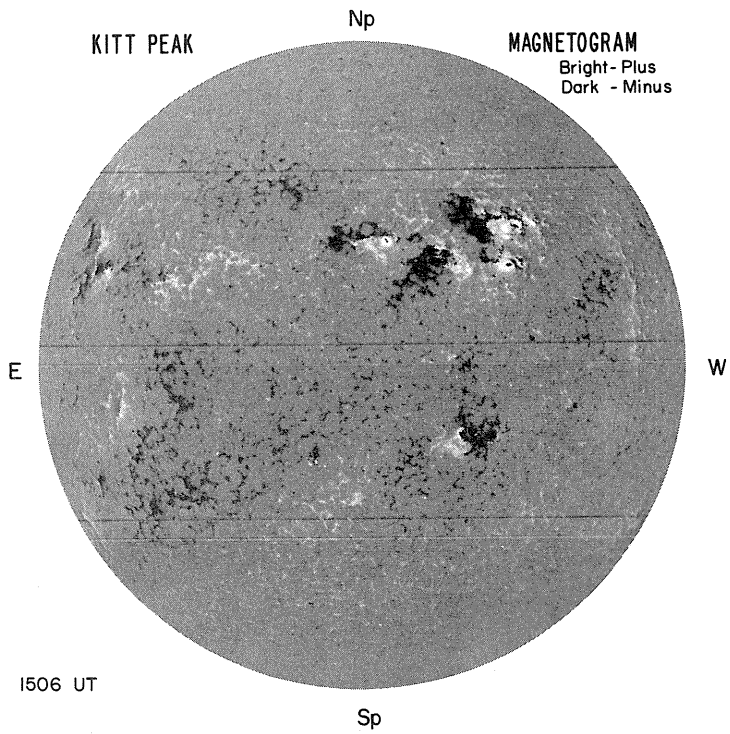


1506 UT

MT. WILSON

DELTAY = 12.6
DELTAX = 9.4

MAGNETOGRAM
Solid-Plus
Dotted-Minus

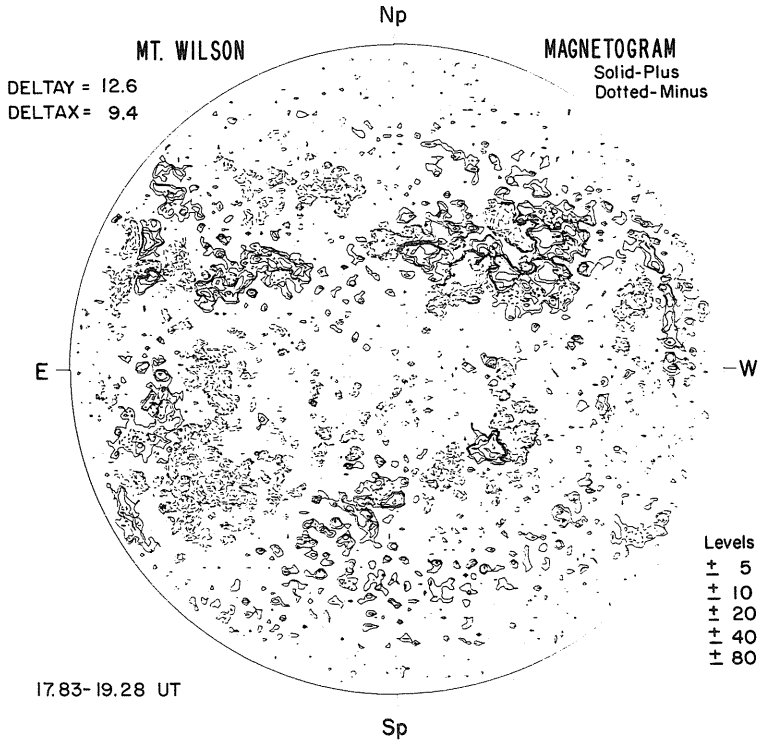


Levels
± 5
± 10
± 20
± 40
± 80

17.83-19.28 UT

BOULDER Hα

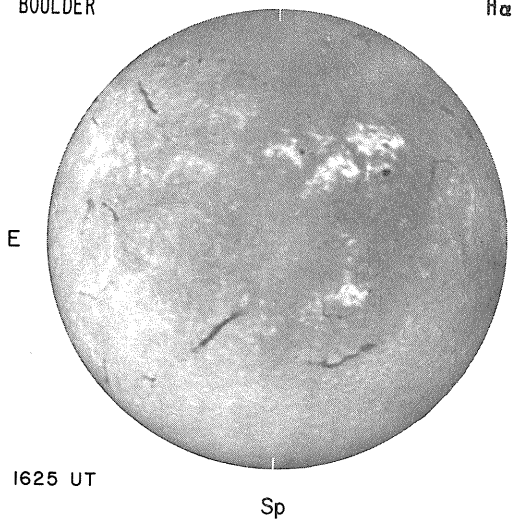


1625 UT

SAN FERNANDO SUNSPOTS

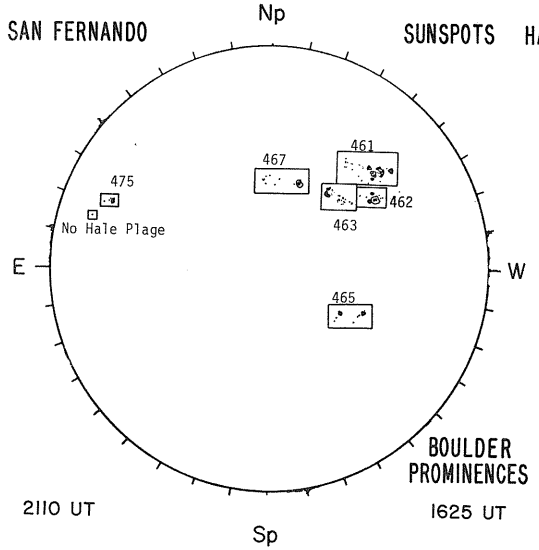


2110 UT

HALE OBSERVATORIES CALCIUM REPORT

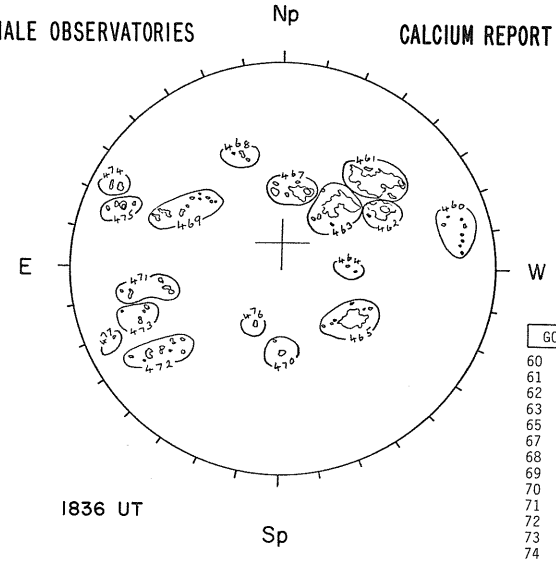


1836 UT

| GOOD | | JA |
|---|---|---|
| 60 | 0400 | 2.5 |
| 61 | 3700 | 3.5 |
| 62 | 0900 | 3.0 |
| 63 | 1800 | 3.5 |
| 65 | 1500 | 3.0 |
| 67 | 1000 | 3.0 |
| 68 | 0200 | 2.5 |
| 69 | 0800 | 3.0 |
| 70 | 0200 | 3.0 |
| 71 | 0500 | 3.0 |
| 72 | 0800 | 3.0 |
| 73 | 0300 | 3.0 |
| 74 | 0400 | 3.0 |
| 75 | 0400 | 3.0 |

BOULDER PROMINENCES

1625 UT

STANFORD

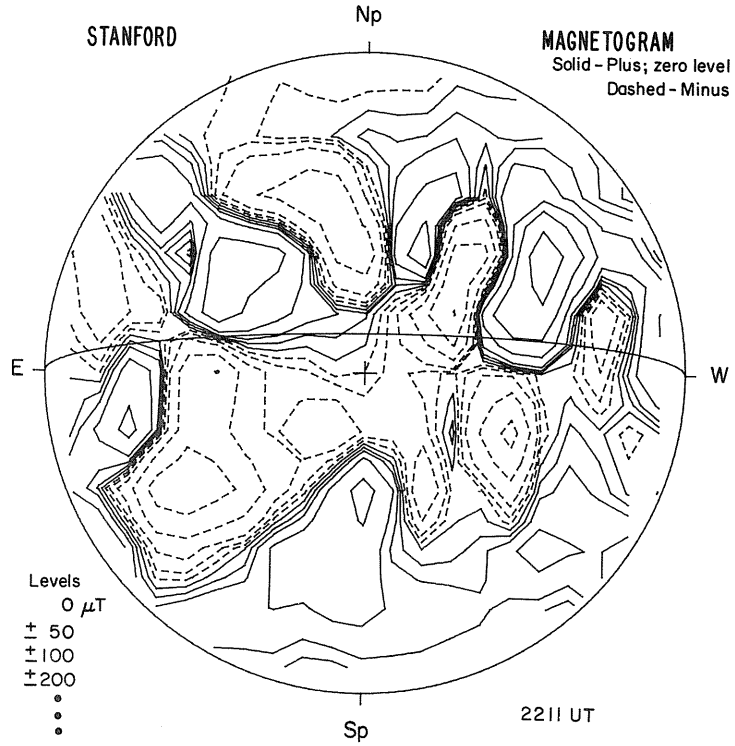


MAGNETOGRAM
Solid - Plus; zero level
Dashed - Minus

2211 UT

87
Feb 81

FEBRUARY 19, 1981 (P=-18.71, $B_o$=-6.99, $L_o$=229.25)

SACRAMENTO PEAK

CORONA
5303 Å

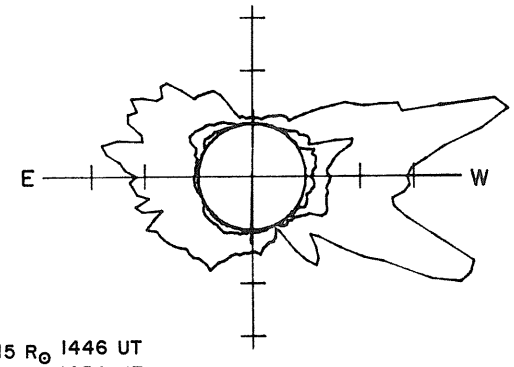


1.15 $R_\odot$ 1446 UT
1.35 $R_\odot$ 1454 UT
1.55 $R_\odot$ 1503 UT

KITT PEAK

MAGNETOGRAM
Bright - Plus
Dark - Minus

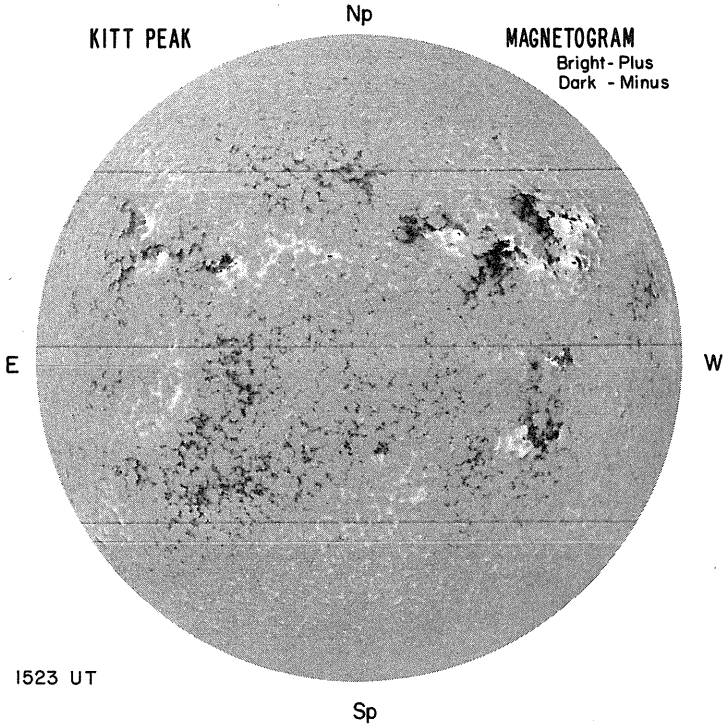


1523 UT

MT. WILSON

DELTAY = 12.6
DELTAX = 9.8

MAGNETOGRAM
Solid-Plus
Dotted-Minus

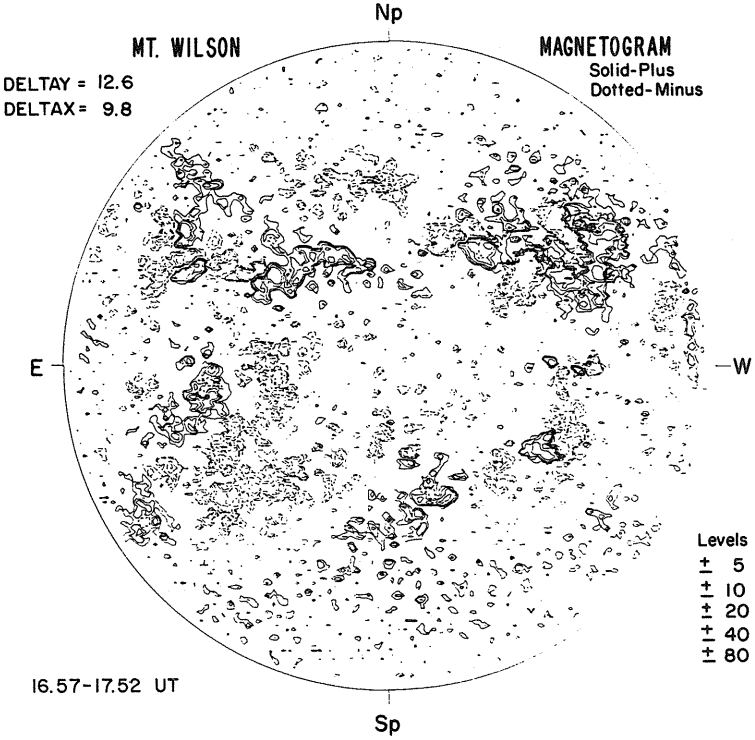


Levels
± 5
± 10
± 20
± 40
± 80

16.57-17.52 UT

BOULDER

Hα

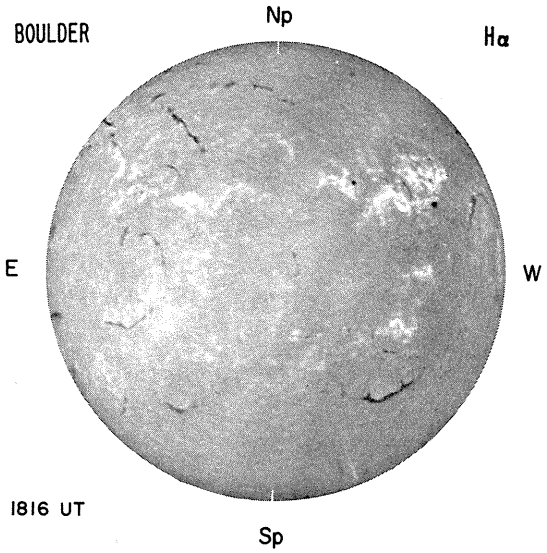


1816 UT

SAN FERNANDO

SUNSPOTS

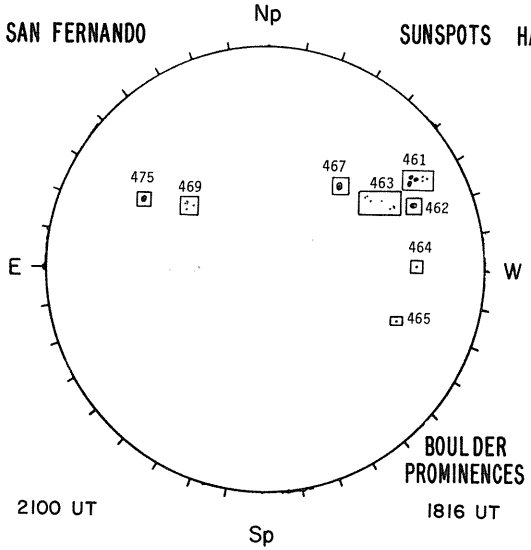


2100 UT

HALE OBSERVATORIES

CALCIUM REPORT

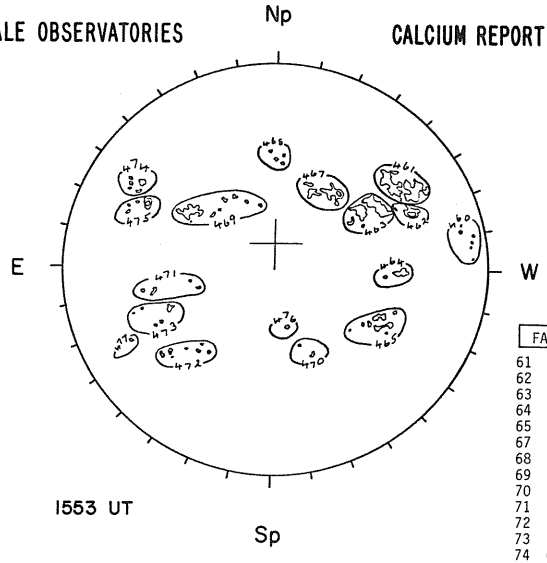


1553 UT

BOULDER PROMINENCES

1816 UT

| FAIR | | JA |
|---|---|---|
| 61 | 2700 | 3.5 |
| 62 | 0600 | 3.0 |
| 63 | 1600 | 3.5 |
| 64 | 0400 | 3.0 |
| 65 | 0800 | 3.0 |
| 67 | 1100 | 3.0 |
| 68 | 0200 | 2.5 |
| 69 | 0900 | 3.0 |
| 70 | 0200 | 2.5 |
| 71 | 0300 | 2.5 |
| 72 | 0400 | 2.5 |
| 73 | 0300 | 2.5 |
| 74 | 0400 | 3.0 |
| 75 | 0400 | 2.5 |
| 76 | 0100 | 2.5 |

STANFORD

MAGNETOGRAM

Solid - Plus; zero level

Dashed - Minus

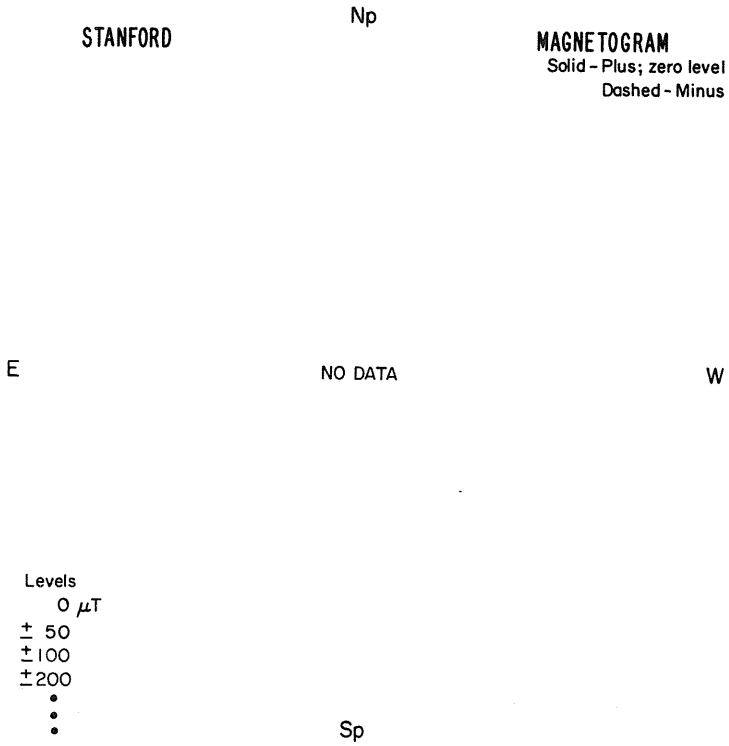


Levels

0 μT

± 50

± 100

± 200

•

•

•

FEBRUARY 20, 1981 (P=-19.02, $B_o$=-7.03, $L_o$=216.08)

SACRAMENTO PEAK Np CORONA 5303 Å

E NO DATA W

1.15 $R_\odot$
1.35 $R_\odot$
1.55 $R_\odot$

KITT PEAK

MAGNETOGRAM
Bright - Plus
Dark - Minus

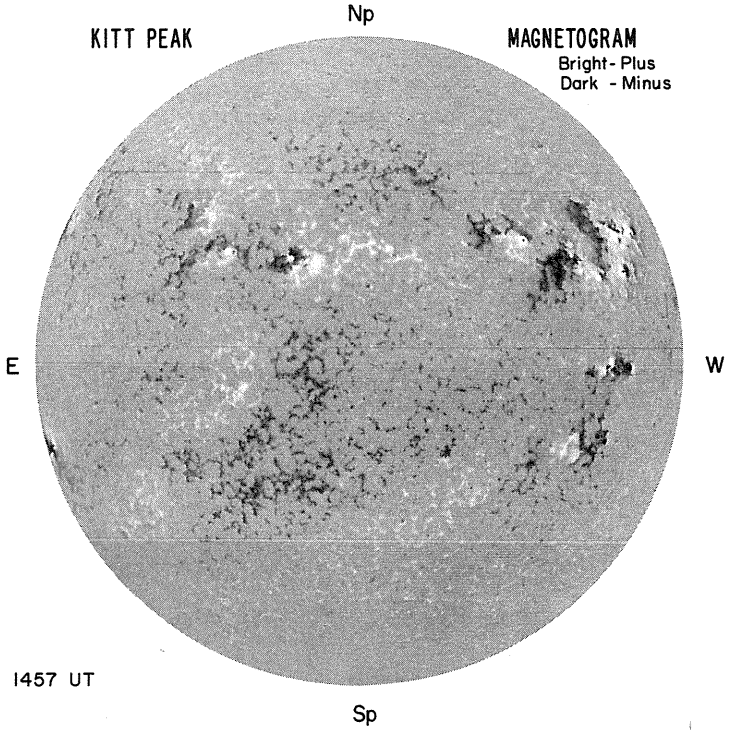


1457 UT

MT. WILSON

DELTAY = 12.6
DELTAX = 9.4

MAGNETOGRAM
Solid-Plus
Dotted-Minus

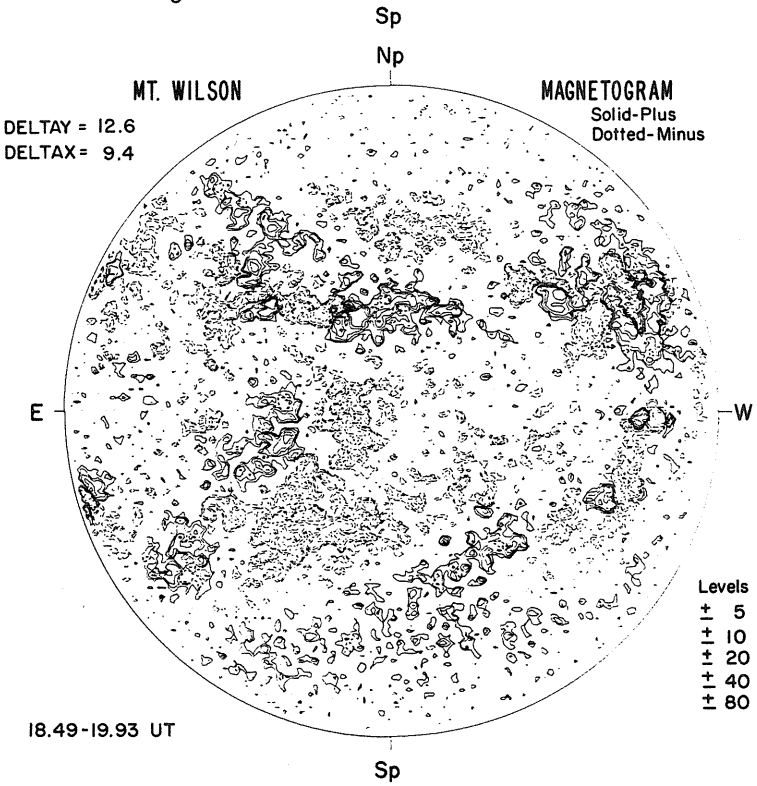


Levels
± 5
± 10
± 20
± 40
± 80

18.49-19.93 UT

BOULDER Hα

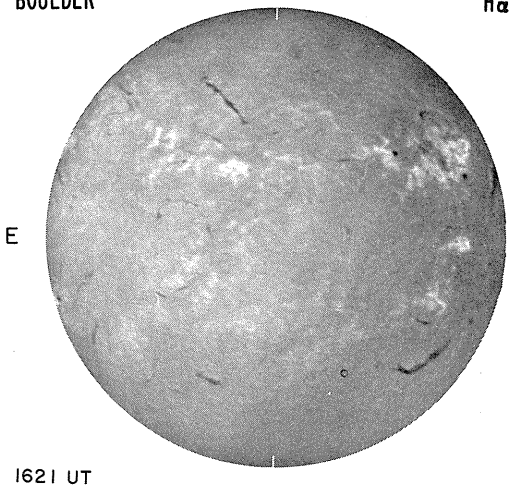


1621 UT

SAN FERNANDO SUNSPOTS

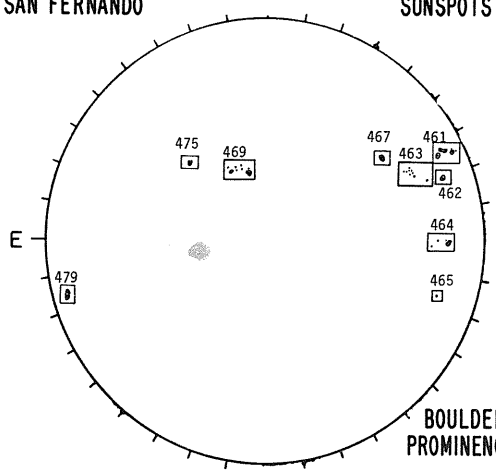


2125 UT

BOULDER PROMINENCES

1621 UT

HALE OBSERVATORIES CALCIUM REPORT

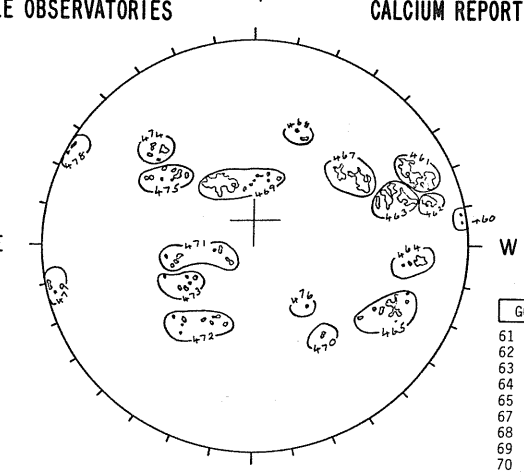


1542 UT

| GOOD | | JA |
|---|---|---|
| 61 | 2200 | 3.5 |
| 62 | 0500 | 3.0 |
| 63 | 1700 | 3.5 |
| 64 | 0600 | 3.5 |
| 65 | 1000 | 3.0 |
| 67 | 1300 | 3.0 |
| 68 | 0200 | 2.5 |
| 69 | 1500 | 3.5 |
| 70 | 0100 | 2.5 |
| 71 | 0500 | 3.0 |
| 72 | 0400 | 3.0 |
| 73 | 0300 | 3.0 |
| 74 | 0400 | 3.5 |
| 75 | 0500 | 3.0 |
| 76 | 0100 | 3.0 |
| 78 | 0200 | 3.0 |
| 79 | 0300 | 3.0 |

STANFORD MAGNETOGRAM

Solid - Plus; zero level

Dashed - Minus

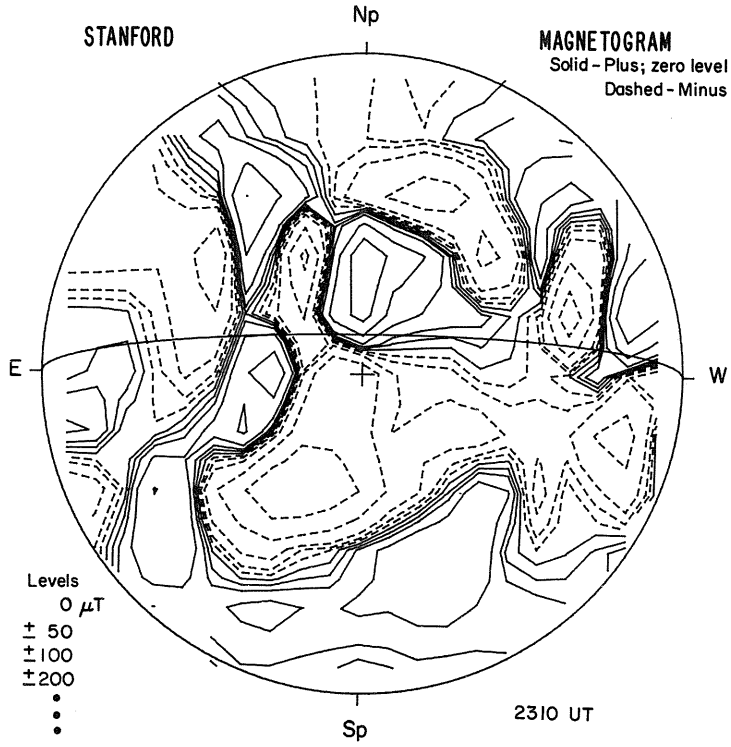


2310 UT

FEBRUARY 21, 1981 (P=-19.33, $B_o$=-7.06, $L_o$= 202.91)

SACRAMENTO PEAK

CORONA
5303 Å

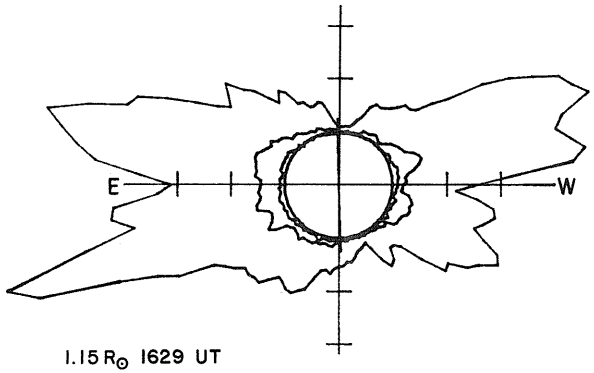


1.15 $R_\odot$ 1629 UT
1.35 $R_\odot$ 1608 UT
1.55 $R_\odot$ 1617 UT

KITT PEAK

MAGNETOGRAM
Bright - Plus
Dark - Minus

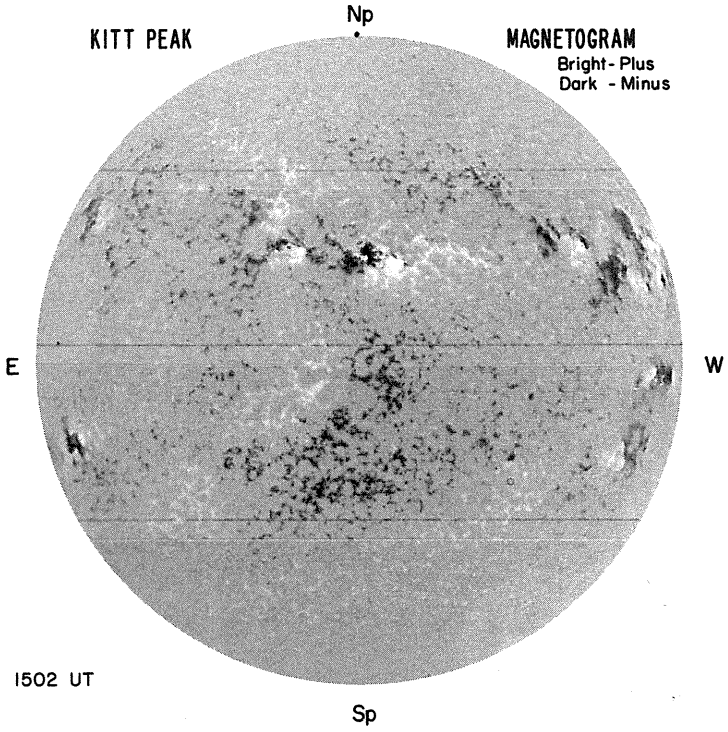


1502 UT

MT. WILSON

DELTAY = 12.6
DELTAX = 9.4

MAGNETOGRAM
Solid-Plus
Dotted-Minus

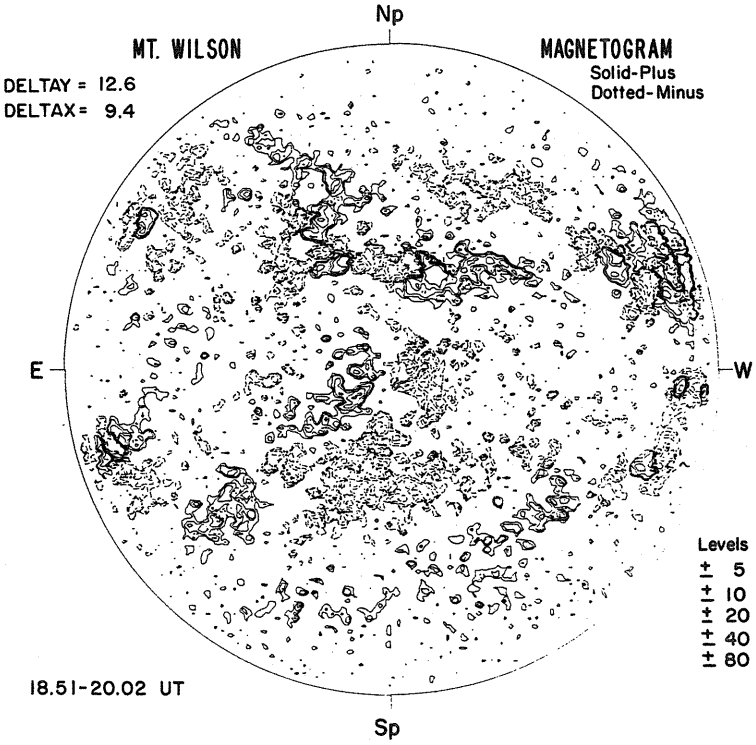


Levels
± 5
± 10
± 20
± 40
± 80

18.51-20.02 UT

BOULDER Hα

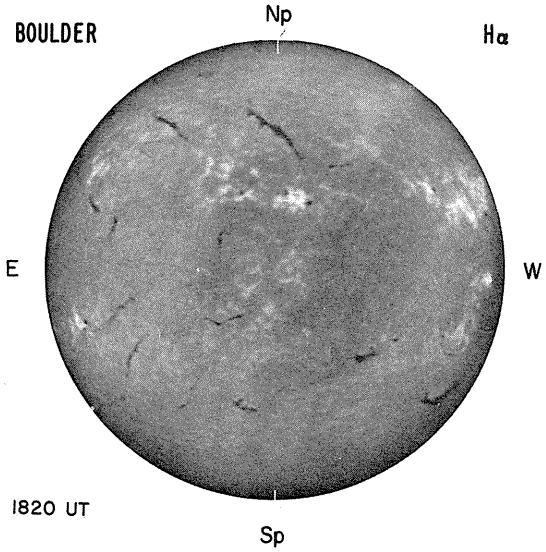


1820 UT

SAN FERNANDO SUNSPOTS

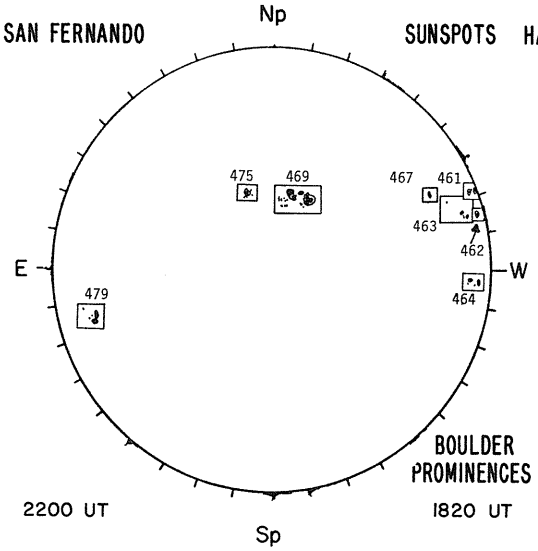


2200 UT

HALE OBSERVATORIES CALCIUM REPORT

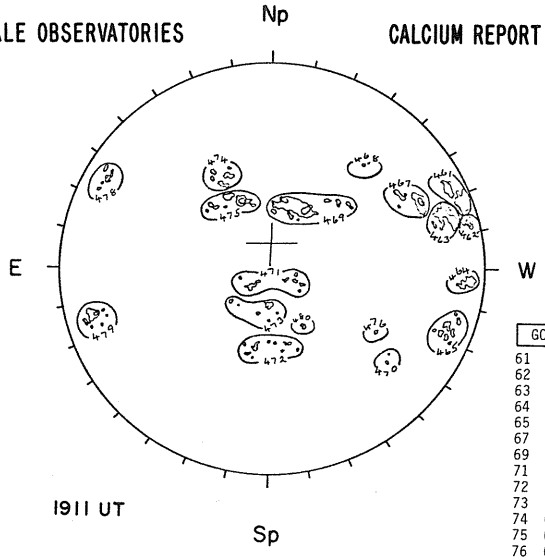


1911 UT

| GOOD | JA | |
|---|---|---|
| 61 | 2200 | 3.5 |
| 62 | 0500 | 3.0 |
| 63 | 1500 | 4.0 |
| 64 | 0600 | 3.5 |
| 65 | 0900 | 3.5 |
| 67 | 1100 | 3.0 |
| 69 | 1800 | 3.0 |
| 71 | 0400 | 3.0 |
| 72 | 0400 | 3.0 |
| 73 | 0300 | 3.0 |
| 74 | 0600 | 3.0 |
| 75 | 0700 | 3.0 |
| 76 | 0100 | 2.5 |
| 78 | 0500 | 3.0 |
| 79 | 0600 | 3.5 |
| 80 | 0100 | 3.0 |

BOULDER PROMINENCES

1820 UT

STANFORD

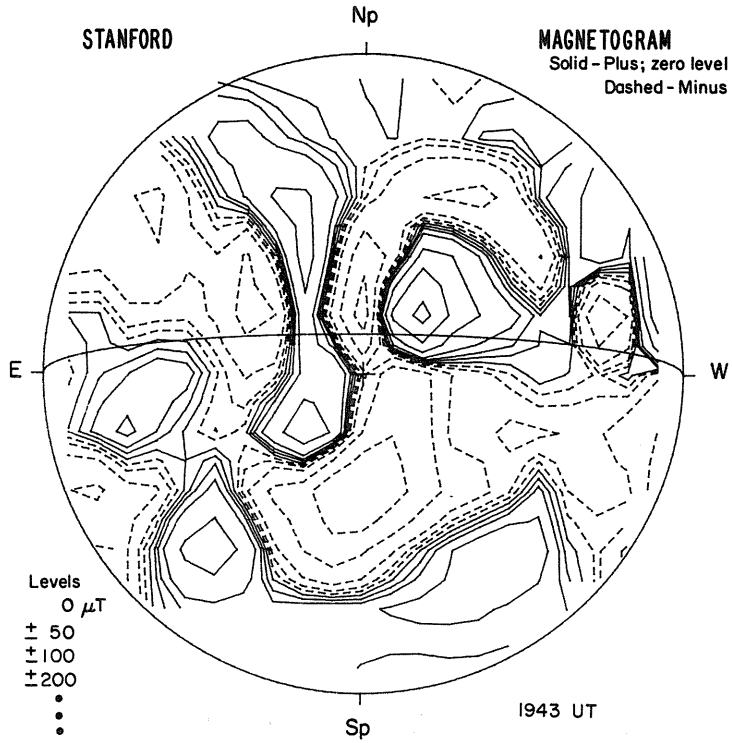


1943 UT

FEBRUARY 22, 1981 (P=-19.63, $B_o$=-7.09, $L_o$=189.74)

SACRAMENTO PEAK

CORONA
5303 Å

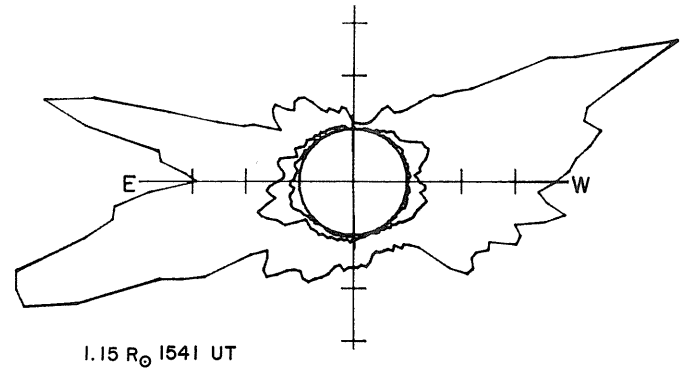


1.15 $R_\odot$ 1541 UT
1.35 $R_\odot$ 1521 UT
1.55 $R_\odot$ 1530 UT

KITT PEAK

MAGNETOGRAM
Bright - Plus
Dark - Minus

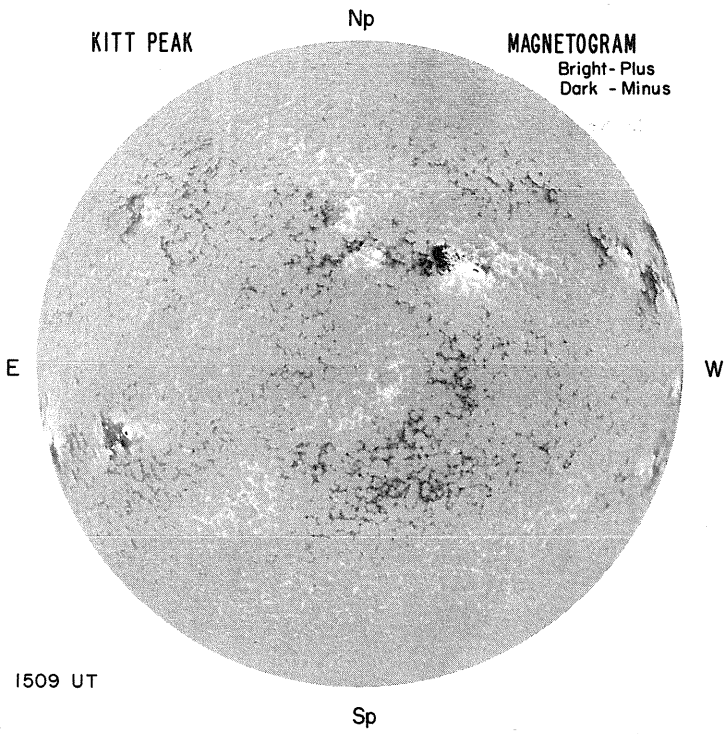


1509 UT

MT. WILSON

DELTAY = 12.6
DELTAX = 9.4

MAGNETOGRAM
Solid-Plus
Dotted-Minus

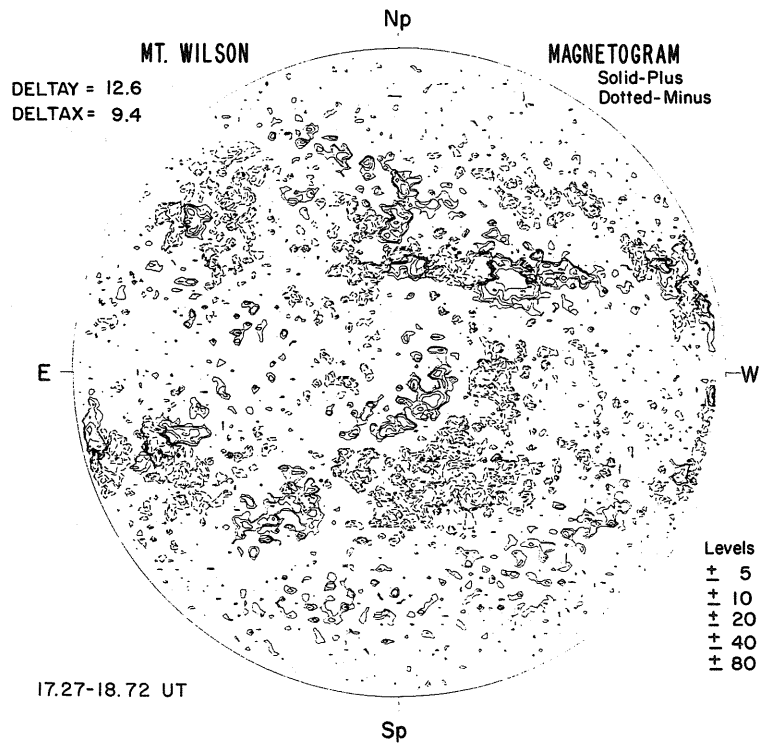


Levels
± 5
± 10
± 20
± 40
± 80

17.27-18.72 UT

BOULDER Hα

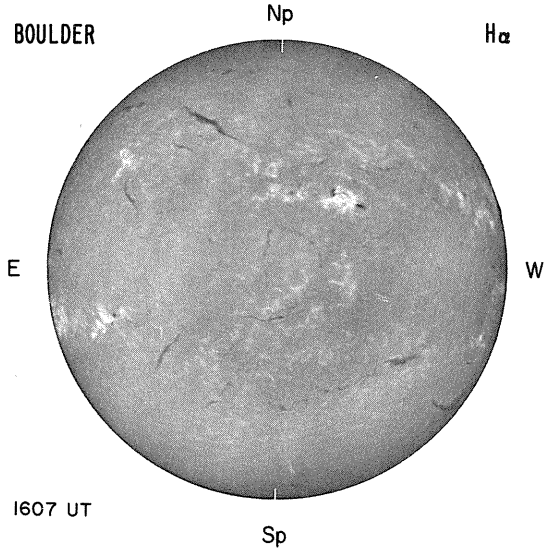


1607 UT

SAN FERNANDO SUNSPOTS

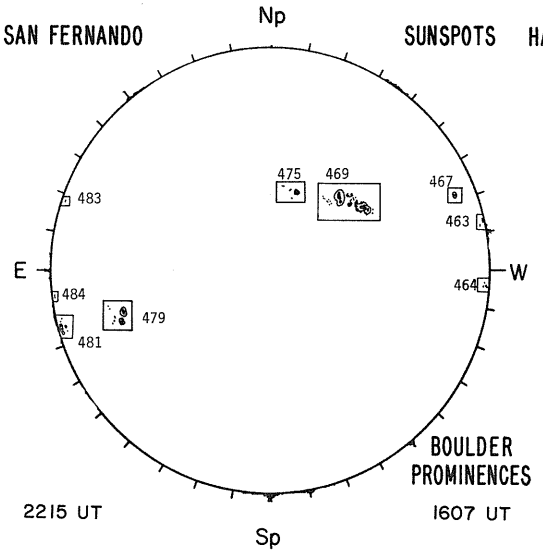


2215 UT

BOULDER PROMINENCES

1607 UT

HALE OBSERVATORIES CALCIUM REPORT

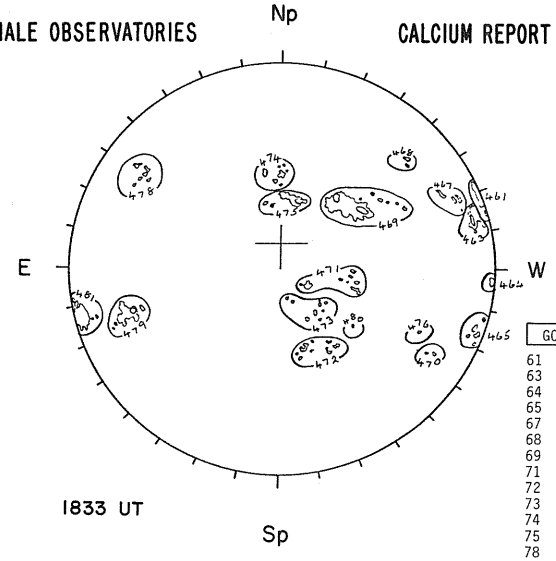


1833 UT

| GOOD | | JA |
|---|---|---|
| 61 | 1800 | 3.5 |
| 63 | 1200 | 3.5 |
| 64 | 0400 | 3.5 |
| 65 | 0700 | 3.0 |
| 67 | 0700 | 3.0 |
| 68 | 0200 | 2.5 |
| 69 | 2700 | 3.5 |
| 71 | 0500 | 3.0 |
| 72 | 0500 | 2.5 |
| 73 | 0400 | 2.5 |
| 74 | 0400 | 3.0 |
| 75 | 0600 | 3.0 |
| 78 | 0500 | 3.0 |
| 79 | 1200 | 3.5 |
| 81 | 2200 | 3.5 |

STANFORD MAGNETOGRAM

Solid - Plus; zero level

Dashed - Minus

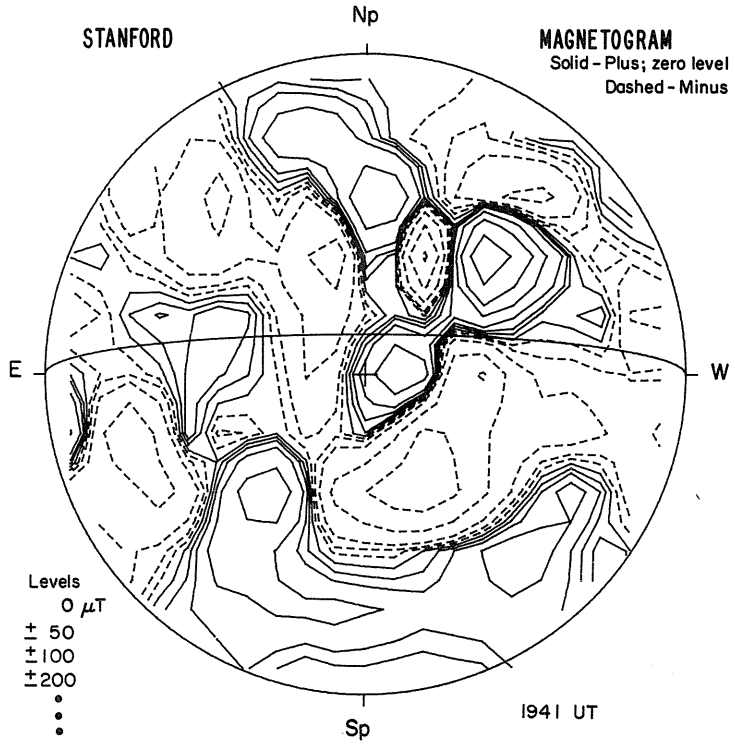


1941 UT

FEBRUARY 23, 1981 (P=-19.92, $B_o$=-7.11, $L_o$=176.57)

SACRAMENTO PEAK

Np

CORONA
5303 Å

E

NO DATA

W

1.15 $R_\odot$
1.35 $R_\odot$
1.55 $R_\odot$

KITT PEAK

Np

MAGNETOGRAM
Bright - Plus
Dark - Minus

E

W

1620 UT

Sp

Sp

Np

MT. WILSON

DELTAY = 12.6
DELTAX = 9.4

MAGNETOGRAM
Solid-Plus
Dotted-Minus

E

W

Levels
± 5
± 10
± 20
± 40
± 80

17.82-19.31 UT

Sp

BOULDER




2236 UT

SAN FERNANDO

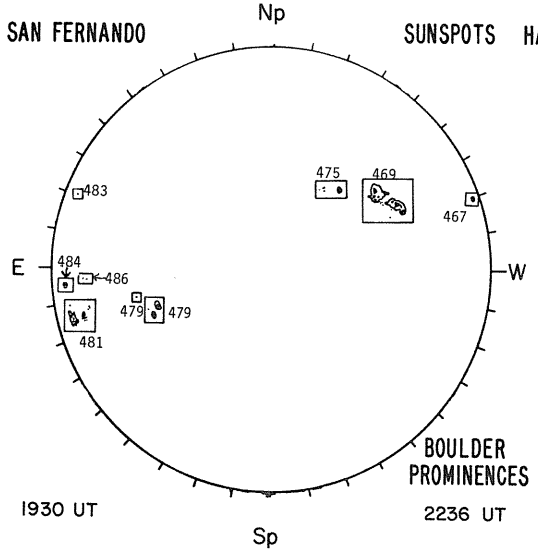


1930 UT

SUNSPOTS

BOULDER PROMINENCES

2236 UT

HALE OBSERVATORIES

CALCIUM REPORT

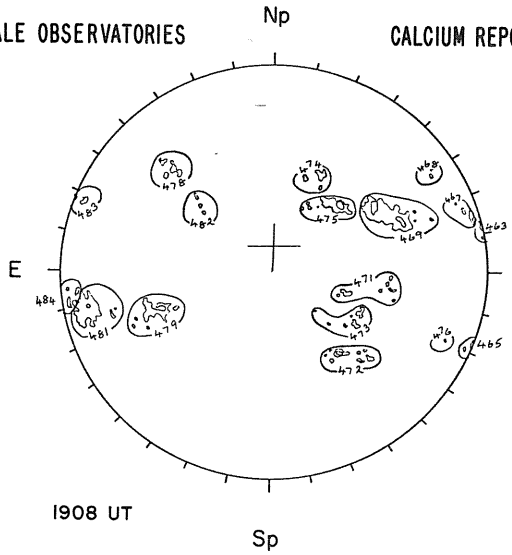


1908 UT

| GOOD | | JA |
|---|---|---|
| 63 | 0400 | 3.0 |
| 65 | 0300 | 2.5 |
| 67 | 0500 | 3.0 |
| 68 | 0100 | 2.5 |
| 69 | 3100 | 3.5 |
| 71 | 0500 | 3.0 |
| 72 | 0600 | 3.0 |
| 73 | 0500 | 3.0 |
| 74 | 0500 | 3.0 |
| 75 | 0900 | 3.5 |
| 76 | 0100 | 2.5 |
| 78 | 0500 | 3.5 |
| 79 | 1100 | 3.5 |
| 81 | 3100 | 3.5 |
| 82 | 0200 | 3.0 |
| 83 | 0300 | 3.0 |
| 84 | 0400 | 3.0 |

STANFORD

MAGNETOGRAM
Solid - Plus; zero level
Dashed - Minus

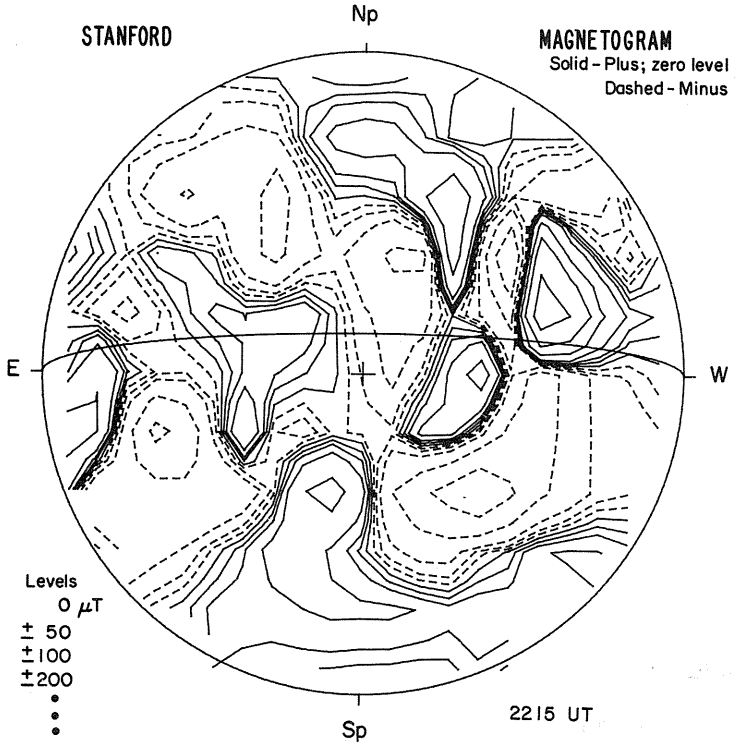


2215 UT

FEBRUARY 24, 1981 (P=-20.21, $B_o$=-7.13, $L_o$=163.40)

SACRAMENTO PEAK

CORONA
5303 Å

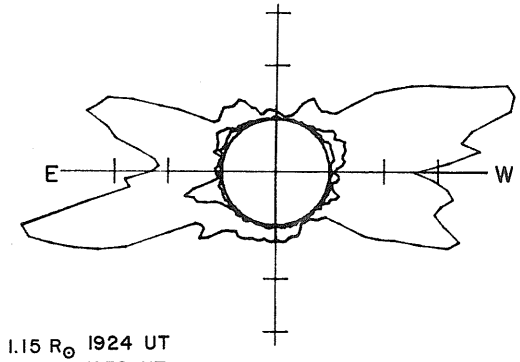


1.15 $R_\odot$ 1924 UT
1.35 $R_\odot$ 1932 UT
1.55 $R_\odot$ 1943 UT

KITT PEAK

MAGNETOGRAM
Bright - Plus
Dark - Minus

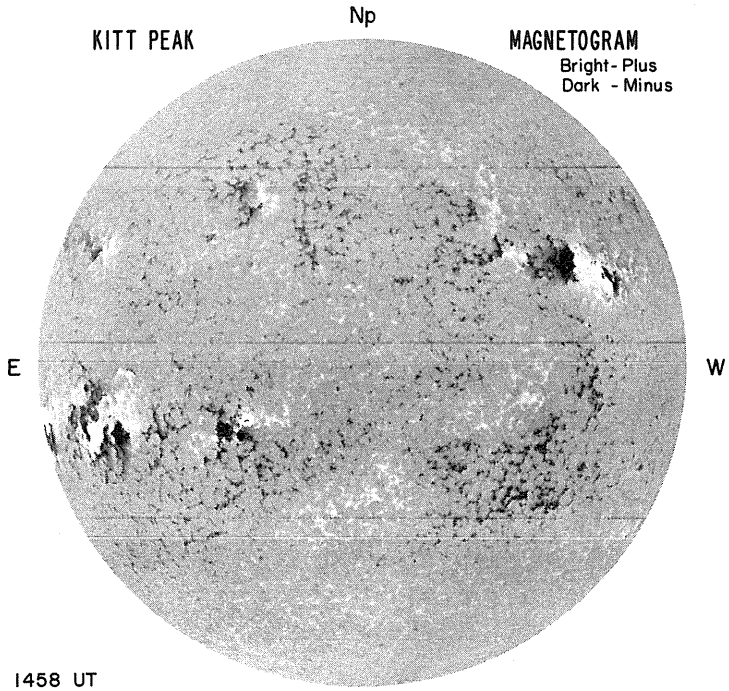


1458 UT

MT. WILSON

MAGNETOGRAM
Solid-Plus
Dotted-Minus

DELTAY =
DELTAX =




Levels
± 5
± 10
± 20
± 40
± 80

BOULDER Hα

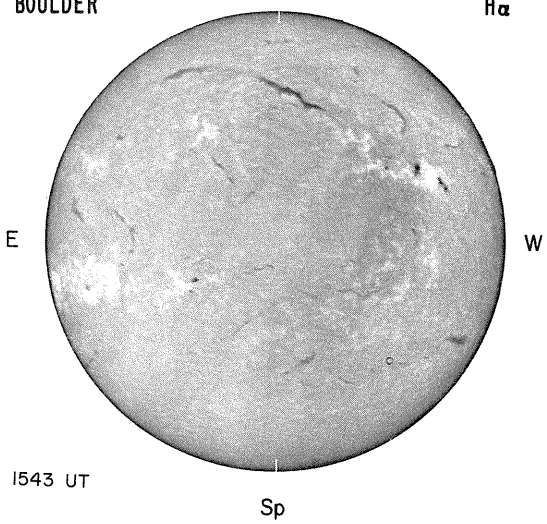


1543 UT

BOULDER SUNSPOTS

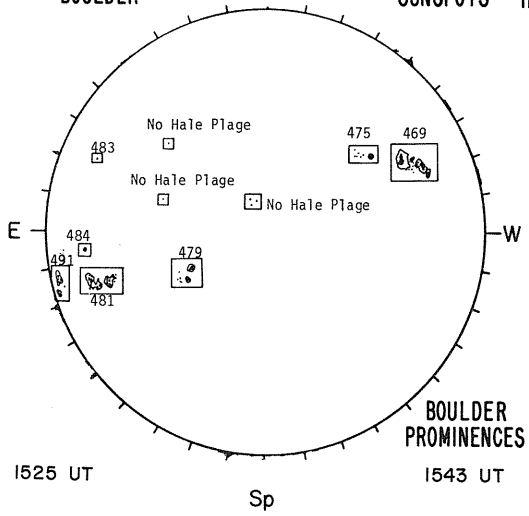


1525 UT

BOULDER PROMINENCES

1543 UT

HALE OBSERVATORIES

Np

NO DATA

Sp

CALCIUM REPORT

E W

STANFORD

Np

MAGNETOGRAM
Solid - Plus; zero level
Dashed - Minus

E

NO DATA

W

Levels
0 μT
± 50
±100
±200
•
•
•

Sp

FEBRUARY 25, 1981 (P=-20.49, $B_o$=-7.16, $L_o$=150.23)

SACRAMENTO PEAK

Np

CORONA
5303 Å

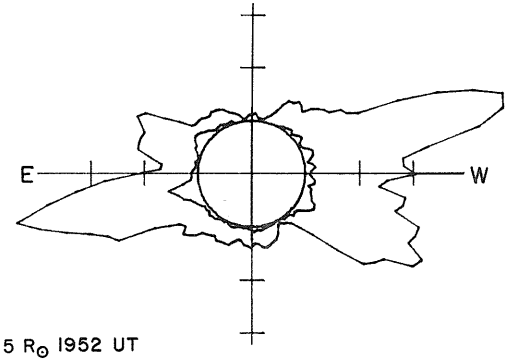


1.15 $R_\odot$ 1952 UT
1.35 $R_\odot$ 2001 UT
1.55 $R_\odot$

Sp

KITT PEAK

Np

MAGNETOGRAM
Bright - Plus
Dark - Minus

E

NO DATA

W

Sp

Np

MT. WILSON

MAGNETOGRAM
Solid-Plus
Dotted-Minus

DELTAY =
DELTAX =

E

NO DATA

W

Levels
± 5
± 10
± 20
± 40
± 80

Sp

BOULDER

Np

Hα

E

W

1540 UT

Sp

SAN FERNANDO

Np

SUNSPOTS

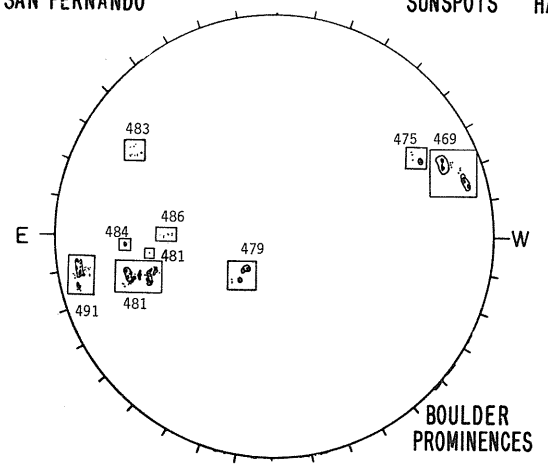


E

W

1750 UT

Sp

BOULDER PROMINENCES

1540 UT

HALE OBSERVATORIES

Np

NO DATA

E

W

Sp

CALCIUM REPORT

W

Sp

STANFORD

Np

MAGNETOGRAM

Solid - Plus; zero level

Dashed - Minus

E

NO DATA

W

Levels

0 μT

± 50

±100

±200

•

•

•

Sp

FEBRUARY 26, 1981 (P=-20.76, $B_o$=-7.18, $L_o$=137.05)

SACRAMENTO PEAK

Np

CORONA
5303 Å

E

NO DATA

W

1.15 $R_\odot$
1.35 $R_\odot$
1.55 $R_\odot$

Sp

Np

KITT PEAK

MAGNETOGRAM
Bright - Plus
Dark - Minus

E

NO DATA

W

Sp

MT. WILSON

DELTAY =
DELTAX =

E

NO DATA

W

Sp

MAGNETOGRAM
Solid-Plus
Dotted-Minus

Levels
± 5
± ± 10
± ± ± 20
± ± ± ± 40
± ± ± ± ± 80

BOULDER

Np

Hα

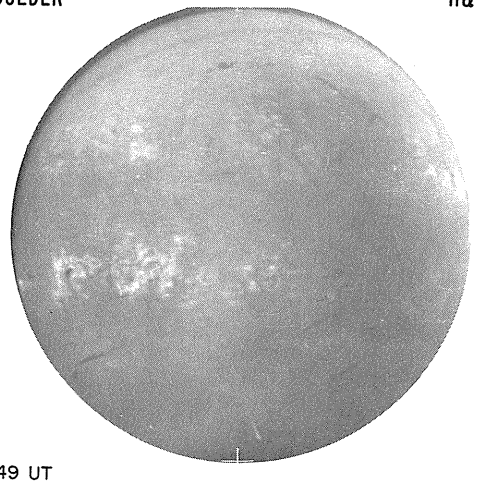

E W

1749 UT

Sp

SAN FERNANDO

Np

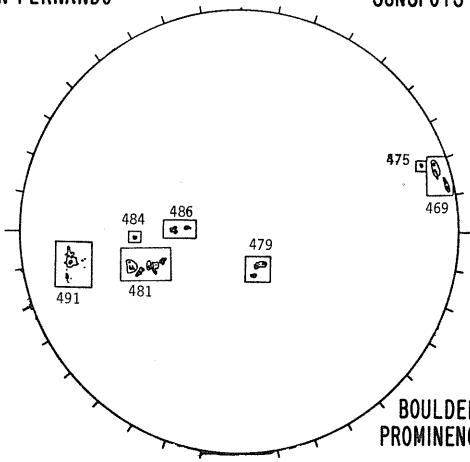


E W

1845 UT

Sp

SUNSPOTS HALE OBSERVATORIES

BOULDER PROMINENCES

1749 UT

Np

NO DATA

Sp

CALCIUM REPORT

E W

STANFORD

Np

MAGNETOGRAM

Solid - Plus; zero level

Dashed - Minus

E

NO DATA

W

Levels

0 μT

± 50

± 100

± 200

•

•

•

Sp

FEBRUARY 27, 1981 (P=-21.03, $B_o$=-7.19, $L_o$=123.88)

SACRAMENTO PEAK

Np

CORONA
5303 Å

E

NO DATA

W

1.15 $R_\odot$
1.35 $R_\odot$
1.55 $R_\odot$

KITT PEAK

Np

MAGNETOGRAM
Bright - Plus
Dark - Minus

E

NO DATA

W

Sp

MT. WILSON

Sp

Np

MAGNETOGRAM
Solid-Plus
Dotted-Minus

DELTAY = 12.6
DELTAX = 9.5

E

W

Levels
± 5
± 10
± 20
± 40
± 80

18.04-19.47 UT

Sp

BOULDER

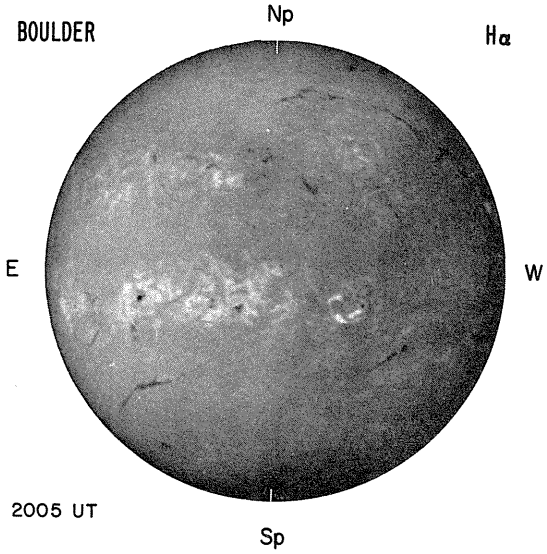


2005 UT

SAN FERNANDO

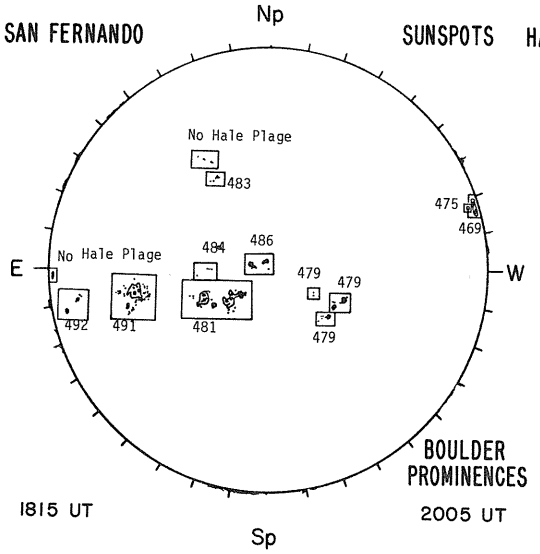


1815 UT

HALE OBSERVATORIES

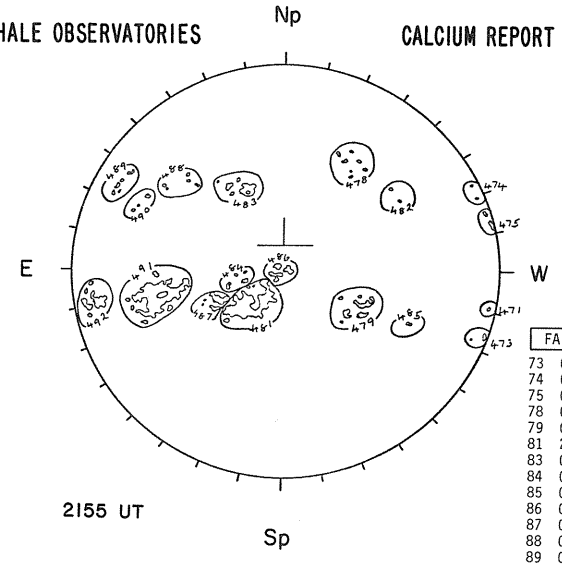


2155 UT

| FAIR | | JA |
|---|---|---|
| 73 | 0200 | 3.0 |
| 74 | 0200 | 2.5 |
| 75 | 0300 | 3.0 |
| 78 | 0400 | 3.0 |
| 79 | 0800 | 3.0 |
| 81 | 2800 | 3.5 |
| 83 | 0700 | 3.0 |
| 84 | 0300 | 3.0 |
| 85 | 0100 | 3.0 |
| 86 | 0500 | 3.0 |
| 87 | 0600 | 3.0 |
| 88 | 0300 | 3.0 |
| 89 | 0400 | 3.0 |
| 90 | 0200 | 2.5 |
| 91 | 4300 | 3.5 |
| 92 | 1100 | 3.5 |

BOULDER PROMINENCES

2005 UT

STANFORD

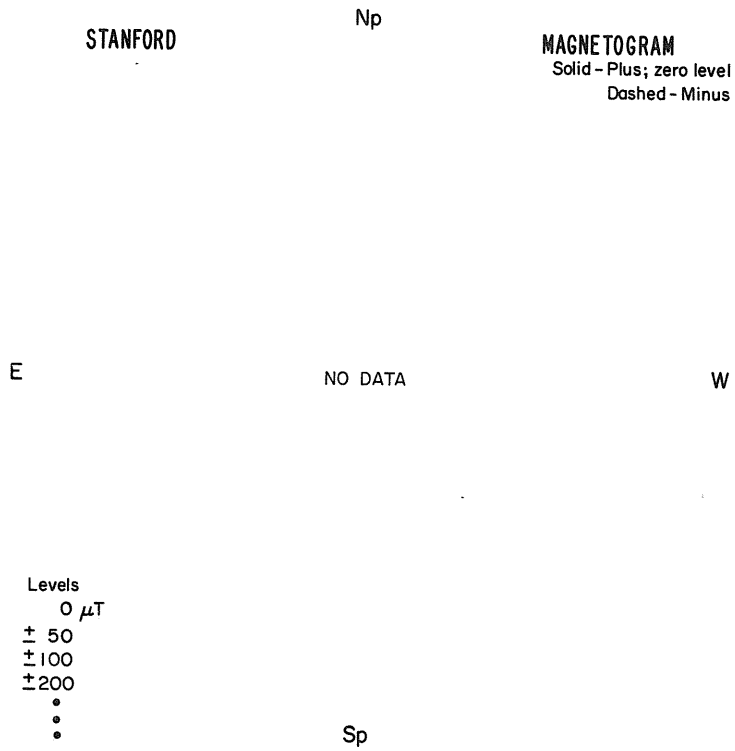


MAGNETOGRAM
Solid - Plus; zero level
Dashed - Minus

FEBRUARY 28, 1981 (P=-21.29, $B_o$=-7.21, $L_o$=110.71)

SACRAMENTO PEAK

Np

CORONA
5303 Å

E

NO DATA

W

1.15 $R_\odot$
1.35 $R_\odot$
1.55 $R_\odot$

Sp

Np

KITT PEAK

MAGNETOGRAM
Bright- Plus
Dark - Minus

MT. WILSON

MAGNETOGRAM
Solid-Plus
Dotted-Minus

DELTAY =
DELTAX =

E

NO DATA

W

E

NO DATA

W

Levels
± 5
± 10
± 20
± 40
± 80

Sp

Sp

BOULDER

Np

Hα

E

W

1500 UT

Sp



BOULDER

Np

SUNSPOTS

E

W

No Hale Plage

483

486

479

492

491

481

479

1520 UT

Sp

HALE OBSERVATORIES

Np

E

W

NO DATA

Sp

CALCIUM REPORT

W

BOULDER PROMINENCES

1500 UT

STANFORD

Np

MAGNETOGRAM

Solid - Plus; zero level

Dashed - Minus

E

NO DATA

W

Levels

0 $\mu$T

$\pm$ 50

$\pm$100

$\pm$200

•

•

•

Sp

# REGIONS OF SOLAR ACTIVITY

FEBRUARY 1981

HALE REGION 17433 CMP DATE 1.0

| | | | | CALCIUM PLAGE DATA | | | | | | SUNSPOT DATA | | | | | | | |
|---|---|---|---|---|---|---|---|---|---|---|---|---|---|---|---|---|---|
| YR | MO | DA | HL NO. | LAT | CMD | L | AREA | INT | MW NO. | LAT | CMD | L | MAG. | H | STA | AREA | CNT | CLASS |
| 81 | 01 | 30 | 17433 | N18 | E17 | 104 | 200 | 2.5 | | | | | | | | | | |
| 81 | 01 | 31 | 17433 | N18 | E06 | 103 | 100 | 2.0 | | N15 | E16 | | | | M | 170 | 13 | DAO |
| 81 | 02 | 1 | 17433 | N18 | W10 | 105 | 200 | 2.5 | | | | | | | | | | |
| 81 | 02 | 2 | 17433 | N18 | W23 | 105 | 100 | 2.0 | | | | | | | | | | |
| 81 | 02 | 3 | 17433 | N19 | W35 | 104 | 100 | 2.0 | | | | | | | | | | |

HALE REGION 17428 CMP DATE 1.4 NEW REGION IN LOCATION OF REGION 17371

| | | | | CALCIUM PLAGE DATA | | | | | | SUNSPOT DATA | | | | | | | |
|---|---|---|---|---|---|---|---|---|---|---|---|---|---|---|---|---|---|
| YR | MO | DA | HL NO. | LAT | CMD | L | AREA | INT | MW NO. | LAT | CMD | L | MAG. | H | STA | AREA | CNT | CLASS |
| 81 | 01 | 25 | 17428 | S15 | E82 | 103 | 400 | 3.5 | 22046 | S13 | E89 | 100 | B | 1 | P | 20 | 4 | DSO |
| 81 | 01 | 26 | 17428 | S14 | E72 | 102 | 700 | 4.0 | 22046 | S12 | E75 | 100 | ( B) | 4 | B | 990 | 6 | DKI |
| 81 | 01 | 28 | 17428 | | | | | | | S12 | E49 | | | | H | 470 | 18 | DKI |
| 81 | 01 | 29 | 17428 | | | | | | | S13 | E33 | | | | B | 160 | 9 | DRO |
| 81 | 01 | 30 | 17428 | S14 | E22 | 99 | 3100 | 4.0 | | S13 | E20 | | | | B | 380 | 15 | DKI |
| 81 | 01 | 31 | 17428 | S14 | E08 | 101 | 2000 | 3.5 | | S12 | E06 | | | | P | 390 | 18 | EHI |
| 81 | 02 | 1 | 17428 | S14 | W05 | 100 | 2500 | 4.0 | 22046 | S13 | W07 | 103 | (BY) | 5 | H | 300 | 16 | ESI |
| 81 | 02 | 2 | 17428 | S14 | W27 | 109 | 2500 | 3.5 | 22046 | S13 | W20 | 104 | ( B) | 4 | H | 280 | 16 | EHO |
| 81 | 02 | 3 | 17428 | S14 | W32 | 101 | 2000 | 3.5 | 22046 | S13 | W34 | 104 | ( B) | 4 | B | 440 | 2 | DSO |
| 81 | 02 | 4 | 17428 | S14 | W44 | 100 | 2100 | 3.5 | 22046 | S13 | W47 | 104 | (BY) | 4 | H | 130 | 6 | ESO |
| 81 | 02 | 5 | 17428 | S15 | W63 | 103 | 900 | 4.0 | 22046 | S13 | W60 | 104 | ( B) | 4 | H | 190 | 4 | DAO |
| 81 | 02 | 6 | 17428 | S15 | W72 | 101 | 800 | 3.0 | 22046 | S12 | W69 | 100 | (AF) | 4 | B | 80 | 3 | DSO |
| 81 | 02 | 7 | 17428 | S14 | W82 | 97 | 300 | 2.0 | 22046 | S12 | W80 | 97 | AF | 2 | H | 70 | 1 | HSX |
| 81 | 02 | 8 | 17428 | | | | | | | S09 | W85 | | | | H | 270 | 1 | HSX |

HALE REGION 17434 CMP DATE 2.4

| | | | | CALCIUM PLAGE DATA | | | | | | SUNSPOT DATA | | | | | | | |
|---|---|---|---|---|---|---|---|---|---|---|---|---|---|---|---|---|---|
| YR | MO | DA | HL NO. | LAT | CMD | L | AREA | INT | MW NO. | LAT | CMD | L | MAG. | H | STA | AREA | CNT | CLASS |
| 81 | 01 | 28 | 17434 | | | | | | | S05 | E62 | | | | H | 10 | 3 | BXO |
| 81 | 01 | 29 | 17434 | | | | | | | S06 | E43 | | | | P | 20 | 2 | AXX |
| 81 | 01 | 30 | 17434 | S04 | E33 | 88 | 500 | 3.5 | | | | | | | | | | |
| 81 | 01 | 31 | 17434 | S04 | E22 | 87 | 400 | 3.0 | | | | | | | | | | |
| 81 | 02 | 1 | 17434 | S04 | E07 | 88 | 400 | 3.0 | | | | | | | | | | |
| 81 | 02 | 2 | 17434 | S04 | W05 | 87 | 300 | 3.0 | | | | | | | | | | |
| 81 | 02 | 3 | 17434 | S04 | W18 | 87 | 200 | 3.0 | | | | | | | | | | |
| 81 | 02 | 4 | 17434 | S05 | W34 | 90 | 100 | 3.0 | | S08 | W29 | | | | B | 170 | 5 | CSI |

HALE REGION 17435 CMP DATE 2.6

| | | | | CALCIUM PLAGE DATA | | | | | | SUNSPOT DATA | | | | | | | |
|---|---|---|---|---|---|---|---|---|---|---|---|---|---|---|---|---|---|
| YR | MO | DA | HL NO. | LAT | CMD | L | AREA | INT | MW NO. | LAT | CMD | L | MAG. | H | STA | AREA | CNT | CLASS |
| 81 | 01 | 28 | 17435 | | | | | | | S17 | E63 | | | | H | 40 | 4 | CRO |
| 81 | 01 | 29 | 17435 | | | | | | | S17 | E45 | | | | B | 30 | 4 | CSO |
| 81 | 01 | 30 | 17435 | S18 | E41 | 80 | 300 | 3.5 | | S17 | E34 | | | | B | 100 | 6 | DAO |
| 81 | 01 | 31 | 17435 | S18 | E25 | 84 | 300 | 3.5 | | S17 | E20 | | | | P | 70 | 9 | DAO |
| 81 | 02 | 1 | 17435 | S18 | E12 | 83 | 400 | 3.5 | 22048 | S17 | E08 | 88 | ( B) | 3 | H | 80 | 6 | DAO |
| 81 | 02 | 2 | 17435 | S18 | W03 | 85 | 400 | 3.0 | 22048 | S17 | W04 | 88 | ( B) | 3 | H | 20 | 9 | BXO |
| 81 | 02 | 3 | 17435 | S18 | W15 | 84 | 500 | 3.0 | 22048 | S17 | W15 | 85 | ( B) | 3 | B | 20 | 2 | BXO |
| 81 | 02 | 4 | 17435 | S17 | W27 | 83 | 400 | 3.5 | | S12 | W21 | | | | P | 40 | 9 | BXO |
| 81 | 02 | 5 | 17435 | S17 | W44 | 84 | 300 | 3.0 | | S16 | W40 | | | | B | 10 | 1 | AXX |
| 81 | 02 | 6 | 17435 | S17 | W55 | 84 | 300 | 3.0 | | S13 | W65 | | | | L | 90 | 5 | CAO |
| 81 | 02 | 7 | 17435 | S17 | W69 | 84 | 400 | 2.0 | | S13 | W77 | | | | M | 170 | 1 | HSX |

# REGIONS OF SOLAR ACTIVITY

FEBRUARY 1981

HALE REGION 17436 CMP DATE 3.0 RETURN OF REGION 17375 ROTATION 2,

| CALCIUM PLAGE DATA | | | | | | | | | | SUNSPOT DATA | | | | | | | | |
|---|---|---|---|---|---|---|---|---|---|---|---|---|---|---|---|---|---|---|
| YR | MO | DA | HL NO. | LAT | CMD | L | AREA | INT | MW NO. | LAT | CMD | L | MAG. | H | STA | AREA | CNT | CLASS |
| 81 | 01 | 28 | 17436 | | | | | | | S11 | E69 | | | | H | 830 | 14 | DKI |
| 81 | 01 | 29 | 17436 | | | | | | | S11 | E53 | | | | B | 320 | 9 | DKO |
| 81 | 01 | 30 | 17436 | S14 | E40 | 81 | 5000 | 4.0 | | S12 | E40 | | | | B | 570 | 10 | DKO |
| 81 | 01 | 31 | 17436 | S14 | E26 | 83 | 3400 | 3.5 | | S12 | E27 | | | | P | 590 | 21 | EKO |
| 81 | 02 | 1 | 17436 | S14 | E15 | 80 | 3600 | 3.5 | 22049 | S12 | E15 | 81 | (BY) | 5 | H | 400 | 28 | EHI |
| 81 | 02 | 2 | 17436 | S14 | E02 | 80 | 3000 | 3.5 | 22049 | S11 | E02 | 82 | (BY) | 5 | H | 500 | 21 | EKI |
| 81 | 02 | 3 | 17436 | S14 | W14 | 83 | 3200 | 3.5 | 22049 | S11 | W13 | 83 | (BY) | 5 | B | 300 | 11 | EKO |
| 81 | 02 | 4 | 17436 | S12 | W25 | 81 | 3300 | 3.5 | 22049 | S10 | W28 | 85 | (BP) | 5 | H | 180 | 13 | CKO |
| 81 | 02 | 5 | 17436 | S10 | W42 | 82 | 2600 | 3.0 | 22049 | S09 | W43 | 87 | (BY) | 5 | H | 220 | 8 | CKO |
| 81 | 02 | 6 | 17436 | S12 | W52 | 81 | 2300 | 3.0 | 22049 | S09 | W58 | 89 | (AP) | 4 | B | 130 | 2 | CAO |
| 81 | 02 | 7 | 17436 | S14 | W62 | 77 | 2300 | 3.5 | 22074 | S12 | W61 | 78 | (AF) | 2 | H | 460 | 28 | EAI |
| 81 | 02 | 7 | 17436 | S14 | W62 | 77 | 2300 | 3.5 | 22049 | S10 | W70 | 87 | (AP) | 3 | H | 200 | 1 | HSX |
| 81 | 02 | 8 | 17436 | | | | | | | S15 | W66 | | | | H | 620 | 14 | EAI |
| 81 | 02 | 9 | 17436 | | | | | | | S15 | W82 | | | | M | 340 | 5 | EAO |

HALE REGION 17439 CMP DATE 3.5

| CALCIUM PLAGE DATA | | | | | | | | | | SUNSPOT DATA | | | | | | | | |
|---|---|---|---|---|---|---|---|---|---|---|---|---|---|---|---|---|---|---|
| YR | MO | DA | HL NO. | LAT | CMD | L | AREA | INT | MW NO. | LAT | CMD | L | MAG. | H | STA | AREA | CNT | CLASS |
| 81 | 01 | 28 | 17439 | | | | | | | N15 | E78 | | | | H | 20 | 3 | BXO |
| 81 | 01 | 29 | 17439 | | | | | | | N13 | E61 | | | | B | 80 | 1 | HSX |
| 81 | 01 | 30 | 17439 | N15 | E52 | 69 | 1200 | 3.5 | | N14 | E53 | | | | B | 50 | 4 | CAO |
| 81 | 01 | 31 | 17439 | N15 | E38 | 71 | 1200 | 3.0 | | N12 | E40 | | | | P | 30 | 6 | CRO |
| 81 | 02 | 1 | 17439 | N14 | E25 | 70 | 1000 | 3.0 | 22050 | N14 | E24 | 72 | (AP) | 3 | H | 30 | 3 | CRO |
| 81 | 02 | 2 | 17439 | N14 | E12 | 70 | 1000 | 3.5 | 22050 | N14 | E12 | 72 | (BP) | 2 | H | 10 | 6 | BXO |
| 81 | 02 | 3 | 17439 | N14 | W04 | 73 | 1000 | 3.0 | 22050 | N13 | W02 | 72 | (AP) | 2 | P | 10 | 2 | HRX |
| 81 | 02 | 4 | 17439 | N15 | W15 | 71 | 1000 | 3.5 | 22050 | N15 | W11 | 68 | (AF) | 2 | H | 160 | 1 | HHX |
| 81 | 02 | 5 | 17439 | N15 | W32 | 72 | 800 | 3.0 | | N16 | W41 | | | | M | 40 | 1 | HSX |
| 81 | 02 | 6 | 17439 | N15 | W44 | 73 | 700 | 3.0 | | | | | | | | | | |
| 81 | 02 | 7 | 17439 | N14 | W58 | 73 | 400 | 3.0 | | N16 | W68 | | | | L | | 1 | AXX |

HALE REGION 17437 CMP DATE 4.5 RETURN OF REGION 17386 ROTATION 2

| CALCIUM PLAGE DATA | | | | | | | | | | SUNSPOT DATA | | | | | | | | |
|---|---|---|---|---|---|---|---|---|---|---|---|---|---|---|---|---|---|---|
| YR | MO | DA | HL NO. | LAT | CMD | L | AREA | INT | MW NO. | LAT | CMD | L | MAG. | H | STA | AREA | CNT | CLASS |
| 81 | 01 | 29 | 17437 | | | | | | | S09 | E78 | | | | B | 10 | 1 | AXX |
| 81 | 01 | 30 | 17437 | S08 | E64 | 57 | 600 | 4.0 | | S09 | E62 | | | | B | 40 | 3 | CRO |
| 81 | 01 | 31 | 17437 | S08 | E52 | 57 | 700 | 3.0 | | S09 | E51 | | | | P | 30 | 4 | BXO |
| 81 | 02 | 1 | 17437 | S08 | E37 | 58 | 700 | 3.0 | 22053 | S08 | E36 | 60 | (AP) | 2 | B | 10 | 1 | AXX |
| 81 | 02 | 2 | 17437 | S08 | E25 | 57 | 700 | 3.0 | 22053 | S08 | E25 | 59 | (AP) | 2 | | | | |
| 81 | 02 | 3 | 17437 | S08 | E11 | 58 | 700 | 3.0 | 22053 | S08 | E12 | 58 | (BP) | 3 | B | 20 | 4 | BXO |
| 81 | 02 | 4 | 17437 | S08 | W03 | 59 | 600 | 3.5 | 22053 | S09 | W01 | 58 | ( B) | 3 | H | 30 | 5 | DSO |
| 81 | 02 | 5 | 17437 | S08 | W18 | 58 | 600 | 3.0 | 22053 | S08 | W15 | 59 | ( B) | 3 | H | 20 | 5 | CRO |
| 81 | 02 | 6 | 17437 | S08 | W32 | 61 | 600 | 3.0 | 22053 | S08 | W32 | 63 | (AP) | 3 | B | 10 | 5 | BXO |
| 81 | 02 | 7 | 17437 | S08 | W46 | 61 | 600 | 3.0 | 22053 | S08 | W43 | 60 | (AP) | 2 | L | 20 | 6 | BXO |
| 81 | 02 | 8 | 17437 | | | | | | | S12 | W65 | | | | B | 470 | 6 | EKI |
| 81 | 02 | 9 | 17437 | | | | | | | S12 | W73 | | | | B | 170 | 1 | HSX |
| 81 | 02 | 10 | 17437 | S08 | W85 | 61 | 300 | 2.5 | | | | | | | | | | |

HALE REGION 17438 CMP DATE 4.5 FRONT NEW, REAR 17379 ROTATIONS 1 AND 2

| CALCIUM PLAGE DATA | | | | | | | | | | SUNSPOT DATA | | | | | | | | |
|---|---|---|---|---|---|---|---|---|---|---|---|---|---|---|---|---|---|---|
| YR | MO | DA | HL NO. | LAT | CMD | L | AREA | INT | MW NO. | LAT | CMD | L | MAG. | H | STA | AREA | CNT | CLASS |
| 81 | 01 | 30 | 17438 | S15 | E68 | 53 | 400 | 3.0 | | | | | | | | | | |
| 81 | 01 | 31 | 17438 | S16 | E51 | 58 | 500 | 3.0 | | S18 | E45 | | | | P | 20 | 2 | AXX |
| 81 | 02 | 1 | 17438 | S16 | E36 | 59 | 600 | 3.0 | 22051 | S15 | E34 | 62 | (AP) | 2 | H | 20 | 4 | BXO |
| 81 | 02 | 2 | 17438 | S16 | E24 | 58 | 600 | 3.0 | 22051 | S15 | E17 | 67 | (AF) | 2 | | | | |
| 81 | 02 | 3 | 17438 | S16 | E08 | 61 | 900 | 3.0 | 22051 | S15 | E06 | 64 | (BY) | 2 | B | 10 | 2 | BXO |
| 81 | 02 | 4 | 17438 | S15 | W04 | 60 | 600 | 3.0 | 22051 | S15 | W07 | 64 | (BY) | 3 | H | 10 | 6 | BXO |
| 81 | 02 | 5 | 17438 | S15 | W24 | 64 | 1400 | 3.0 | 22051 | S15 | W23 | 67 | ( B) | 3 | H | 20 | 11 | BXO |
| 81 | 02 | 6 | 17438 | S15 | W35 | 64 | 1200 | 3.0 | 22051 | S15 | W35 | 66 | ( B) | 3 | B | 170 | 14 | DAO |
| 81 | 02 | 7 | 17438 | S16 | W47 | 62 | 700 | 3.5 | 22051 | S15 | W51 | 68 | ( D) | 4 | H | 460 | 28 | EAI |
| 81 | 02 | 8 | 17438 | | | | | | | S16 | W55 | | | | M | 340 | 27 | DKI |

CONTD

# REGIONS OF SOLAR ACTIVITY

FEBRUARY 1981

HALE REGION 17438 (CONT) CMP DATE 4.5 FRONT NEW, REAR 17379 ROTATIONS 1 AND 2

| | | | | CALCIUM PLAGE DATA | | | | | | SUNSPOT DATA | | | | | | | | |
|---|---|---|---|---|---|---|---|---|---|---|---|---|---|---|---|---|---|---|
| YR | MO | DA | HL NO. | LAT | CMD | L | AREA | INT | MW NO. | LAT | CMD | L | MAG. | H | STA | AREA | CNT | CLASS |
| 81 | 02 | 9 | 17438 | | | | | | | S12 | W73 | | | | B | 170 | 1 | HSX |
| 81 | 02 | 10 | 17438 | S16 | W80 | 56 | 400 | 2.5 | | S14 | W79 | | | | L | 500 | 6 | DAO |

HALE REGION 17440 CMP DATE 4.5 NEW, IN LOCATION OF FRONT HALF OF 17377

| | | | | CALCIUM PLAGE DATA | | | | | | SUNSPOT DATA | | | | | | | | |
|---|---|---|---|---|---|---|---|---|---|---|---|---|---|---|---|---|---|---|
| YR | MO | DA | HL NO. | LAT | CMD | L | AREA | INT | MW NO. | LAT | CMD | L | MAG. | H | STA | AREA | CNT | CLASS |
| 81 | 01 | 29 | 17440 | | | | | | | N18 | E71 | | | | B | 160 | 1 | HAX |
| 81 | 01 | 30 | 17440 | N18 | E63 | 58 | 1900 | 4.0 | | N18 | E61 | | | | B | 280 | 2 | CKO |
| 81 | 01 | 31 | 17440 | N18 | E52 | 57 | 1900 | 4.0 | | N18 | E48 | | | | P | 560 | 4 | CKO |
| 81 | 02 | 1 | 17440 | N18 | E36 | 59 | 1600 | 3.5 | 22052 | N19 | E35 | 61 | (AP) | 5 | H | 350 | 2 | HHX |
| 81 | 02 | 2 | 17440 | N18 | E24 | 58 | 1600 | 3.5 | 22052 | N19 | E22 | 62 | (BP) | 5 | H | 480 | 5 | CKO |
| 81 | 02 | 3 | 17440 | N18 | E10 | 59 | 1600 | 3.5 | 22052 | N19 | E10 | 60 | (BP) | 5 | B | 10 | 1 | HHX |
| 81 | 02 | 4 | 17440 | N18 | W03 | 59 | 1900 | 3.5 | 22052 | N19 | W04 | 61 | (BP) | 5 | H | 160 | 1 | HHX |
| 81 | 02 | 5 | 17440 | N18 | W18 | 58 | 1500 | 3.0 | 22052 | N19 | W17 | 61 | (AP) | 6 | H | 370 | 2 | HHX |
| 81 | 02 | 5 | 17440 | N18 | W18 | 58 | 1500 | 3.0 | 22065 | N25 | W15 | 59 | (AP) | 3 | R | 430 | 2 | HKX |
| 81 | 02 | 6 | 17440 | N18 | W28 | 57 | 1200 | 3.5 | 22052 | N19 | W31 | 62 | (AP) | 6 | B | 280 | 1 | DHX |
| 81 | 02 | 7 | 17440 | N18 | W44 | 59 | 1000 | 3.0 | 22052 | N19 | W44 | 61 | (AP) | 5 | H | 320 | 1 | HHX |
| 81 | 02 | 10 | 17440 | N16 | E78 | 258 | 400 | 2.5 | | N11 | E78 | | | | H | 170 | 1 | HSX |

HALE REGION 17441 CMP DATE 5.5 RETURN OF REGION 17387 ROTATION 2

| | | | | CALCIUM PLAGE DATA | | | | | | SUNSPOT DATA | | | | | | | | |
|---|---|---|---|---|---|---|---|---|---|---|---|---|---|---|---|---|---|---|
| YR | MO | DA | HL NO. | LAT | CMD | L | AREA | INT | MW NO. | LAT | CMD | L | MAG. | H | STA | AREA | CNT | CLASS |
| 81 | 01 | 29 | 17441 | | | | | | | N20 | E79 | | | | L | 250 | 1 | HAX |
| 81 | 01 | 30 | 17441 | N15 | E72 | 49 | 800 | 4.0 | | N14 | E70 | | | | B | 20 | 1 | HRX |
| 81 | 01 | 31 | 17441 | N15 | E62 | 47 | 500 | 3.5 | | N13 | E59 | | | | P | 10 | 4 | BXO |
| 81 | 02 | 1 | 17441 | N15 | E45 | 50 | 800 | 3.0 | 22054 | N15 | E43 | 53 | (AP) | 3 | H | 30 | 1 | AXX |
| 81 | 02 | 2 | 17441 | N15 | E33 | 49 | 900 | 3.0 | 22054 | N15 | E30 | 54 | (AP) | 3 | H | 10 | 1 | AXX |
| 81 | 02 | 3 | 17441 | N15 | E20 | 49 | 1100 | 3.0 | 22054 | N15 | E18 | 52 | (AP) | 2 | B | 30 | 2 | BXO |
| 81 | 02 | 4 | 17441 | N16 | E13 | 43 | 1000 | 3.0 | | N19 | E17 | | | | P | 20 | 5 | AXX |
| 81 | 02 | 5 | 17441 | N17 | W06 | 46 | 800 | 3.0 | | N14 | W10 | | | | B | 10 | 2 | BXO |
| 81 | 02 | 6 | 17441 | N17 | W14 | 43 | 600 | 3.0 | | N12 | W18 | | | | B | | 3 | AXX |
| 81 | 02 | 7 | 17441 | N17 | W34 | 49 | 500 | 3.0 | | N18 | W43 | | | | P | 310 | 1 | HHX |
| 81 | 02 | 8 | 17441 | | | | | | | N19 | W47 | | | | L | 320 | 2 | CHO |
| 81 | 02 | 9 | 17441 | | | | | | | N18 | W60 | | | | M | 490 | 5 | CKO |
| 81 | 02 | 10 | 17441 | N17 | W63 | 39 | 400 | 2.5 | | N20 | W73 | | | | L | 190 | 5 | CKO |

HALE REGION 17443 CMP DATE 5.6

| | | | | CALCIUM PLAGE DATA | | | | | | SUNSPOT DATA | | | | | | | | |
|---|---|---|---|---|---|---|---|---|---|---|---|---|---|---|---|---|---|---|
| YR | MO | DA | HL NO. | LAT | CMD | L | AREA | INT | MW NO. | LAT | CMD | L | MAG. | H | STA | AREA | CNT | CLASS |
| 81 | 01 | 31 | 17443 | N19 | E68 | 41 | 400 | 3.5 | | N14 | E68 | | | | M | 10 | 1 | AXX |
| 81 | 02 | 1 | 17443 | N18 | E52 | 43 | 500 | 3.0 | | N15 | E43 | | | | H | 30 | 1 | AXX |
| 81 | 02 | 2 | 17443 | N18 | E38 | 44 | 1200 | 3.0 | | N15 | E30 | | | | H | 10 | 1 | AXX |
| 81 | 02 | 3 | 17443 | N21 | E23 | 46 | 500 | 2.5 | | N19 | E19 | | | | M | 510 | 4 | CHO |
| 81 | 02 | 4 | 17443 | N21 | E11 | 45 | 400 | 3.0 | | N19 | E17 | | | | P | 20 | 5 | AXX |
| 81 | 02 | 5 | 17443 | N23 | W05 | 45 | 200 | 2.5 | 22067 | N23 | W03 | 47 | (AP) | 3 | M | 390 | 1 | HHX |
| 81 | 02 | 6 | 17443 | N23 | W14 | 43 | 200 | 2.5 | | N19 | W20 | | | | L | 360 | 5 | CHO |
| 81 | 02 | 7 | 17443 | N23 | W32 | 47 | 200 | 3.0 | | N19 | W37 | | | | M | 350 | 1 | HHX |
| 81 | 02 | 8 | 17443 | | | | | | | N18 | W49 | | | | M | 340 | 1 | HHX |
| 81 | 02 | 9 | 17443 | | | | | | | N19 | W68 | | | | B | 200 | 2 | HSX |

# REGIONS OF SOLAR ACTIVITY

FEBRUARY 1981

HALE REGION 17447 CMP DATE 5.9

| CALCIUM PLAGE DATA | | | | | | | | | SUNSPOT DATA | | | | | | | | | |
|---|---|---|---|---|---|---|---|---|---|---|---|---|---|---|---|---|---|---|
| YR | MO | DA | HL NO. | LAT | CMD | L | AREA | INT | MW NO. | LAT | CMD | L | MAG. | H | STA | AREA | CNT | CLASS |
| 81 | 02 | 3 | 17447 | S14 | E27 | 42 | 200 | 3.0 | 22061 | S13 | E27 | 43 | (AP) | 2 | L | 10 | 4 | BXO |
| 81 | 02 | 3 | 17447 | S14 | E27 | 42 | 200 | 3.0 | 22060 | S13 | E18 | 52 | (AP) | 1 | B | 20 | 4 | BXO |
| 81 | 02 | 4 | 17447 | S14 | E15 | 41 | 100 | 2.5 | | | | | | | | | | |
| 81 | 02 | 5 | 17447 | S14 | W01 | 41 | 100 | 3.0 | 22060 | S15 | W09 | 53 | (BP) | 3 | H | 10 | 3 | HRX |
| 81 | 02 | 6 | 17447 | S14 | W12 | 41 | 100 | 2.0 | 22060 | S15 | W25 | 56 | AP | 2 | B | | 1 | AXX |
| 81 | 02 | 7 | 17447 | S14 | W26 | 41 | 100 | 2.0 | 22060 | S15 | W35 | 52 | (AP) | 2 | M | 330 | 18 | DAI |

HALE REGION 17455 CMP DATE 6.0

| CALCIUM PLAGE DATA | | | | | | | | | SUNSPOT DATA | | | | | | | | | |
|---|---|---|---|---|---|---|---|---|---|---|---|---|---|---|---|---|---|---|
| YR | MO | DA | HL NO. | LAT | CMD | L | AREA | INT | MW NO. | LAT | CMD | L | MAG. | H | STA | AREA | CNT | CLASS |
| 81 | 02 | 5 | 17455 | S07 | E01 | 39 | 100 | 2.5 | | | | | | | | | | |
| 81 | 02 | 6 | 17455 | S07 | W12 | 41 | 100 | 3.0 | | S08 | W20 | | | | L | 20 | 9 | BXO |
| 81 | 02 | 7 | 17455 | S07 | W26 | 41 | 200 | 3.0 | 22075 | S07 | W23 | 40 | ( B) | 3 | H | 20 | 4 | CRO |
| 81 | 02 | 8 | 17455 | | | | | | | S08 | W35 | | | | H | 10 | 1 | HSX |
| 81 | 02 | 9 | 17455 | | | | | | | S07 | W48 | | | | B | 50 | 3 | CSO |
| 81 | 02 | 10 | 17455 | S07 | W62 | 38 | 500 | 3.0 | | S08 | W60 | | | | H | 50 | 4 | DAO |
| 81 | 02 | 11 | 17455 | | | | | | 22075 | S06 | W75 | 40 | B | 2 | H | | 2 | AXX |
| 81 | 02 | 12 | 17455 | | | | | | 22075 | S06 | W87 | 39 | X | 1 | | | | |

HALE REGION 17449 CMP DATE 7.6

| CALCIUM PLAGE DATA | | | | | | | | | SUNSPOT DATA | | | | | | | | | |
|---|---|---|---|---|---|---|---|---|---|---|---|---|---|---|---|---|---|---|
| YR | MO | DA | HL NO. | LAT | CMD | L | AREA | INT | MW NO. | LAT | CMD | L | MAG. | H | STA | AREA | CNT | CLASS |
| 81 | 02 | 3 | 17449 | S23 | E50 | 19 | 100 | 2.5 | | | | | | | | | | |
| 81 | 02 | 4 | 17449 | S23 | E37 | 19 | 100 | 2.0 | | | | | | | | | | |

HALE REGION 17452 CMP DATE 7.7

| CALCIUM PLAGE DATA | | | | | | | | | SUNSPOT DATA | | | | | | | | | |
|---|---|---|---|---|---|---|---|---|---|---|---|---|---|---|---|---|---|---|
| YR | MO | DA | HL NO. | LAT | CMD | L | AREA | INT | MW NO. | LAT | CMD | L | MAG. | H | STA | AREA | CNT | CLASS |
| 81 | 02 | 4 | 17452 | N02 | E42 | 14 | 100 | 2.0 | | | | | | | | | | |
| 81 | 02 | 5 | 17452 | N03 | E26 | 14 | 400 | 3.0 | 22068 | N01 | E29 | 15 | (BP) | 4 | H | 20 | 5 | CAO |
| 81 | 02 | 6 | 17452 | N03 | E15 | 14 | 500 | 3.0 | 22068 | N02 | E14 | 17 | ( B) | 4 | B | 40 | 8 | CSO |
| 81 | 02 | 7 | 17452 | N03 | W03 | 18 | 400 | 3.0 | 22068 | N02 | W01 | 18 | (BP) | 4 | H | 20 | 1 | HRX |
| 81 | 02 | 8 | 17452 | | | | | | | N03 | W16 | | | | H | 20 | 1 | HSX |
| 81 | 02 | 9 | 17452 | | | | | | | N03 | W29 | | | | B | 40 | 1 | HSX |
| 81 | 02 | 10 | 17452 | N03 | W39 | 15 | 300 | 3.0 | | N04 | W43 | | | | H | 20 | 1 | HAX |
| 81 | 02 | 11 | 17452 | | | | | | 22068 | N04 | W57 | 22 | AP | 2 | H | 10 | 1 | RX |
| 81 | 02 | 12 | 17452 | N04 | W65 | 15 | 100 | 2.0 | 22068 | N03 | W70 | 22 | (AP) | 1 | L | 10 | 1 | AXX |

HALE REGION 17444 CMP DATE 8.4

| CALCIUM PLAGE DATA | | | | | | | | | SUNSPOT DATA | | | | | | | | | |
|---|---|---|---|---|---|---|---|---|---|---|---|---|---|---|---|---|---|---|
| YR | MO | DA | HL NO. | LAT | CMD | L | AREA | INT | MW NO. | LAT | CMD | L | MAG. | H | STA | AREA | CNT | CLASS |
| 81 | 02 | 2 | 17444 | N14 | E72 | 10 | 300 | 3.0 | 22055 | N15 | E78 | 6 | AP | 1 | | | | |
| 81 | 02 | 3 | 17444 | N15 | E63 | 6 | 400 | 3.0 | 22055 | N16 | E63 | 7 | (AP) | 2 | P | | 1 | AXX |
| 81 | 02 | 4 | 17444 | N15 | E49 | 7 | 700 | 3.0 | | | | | | | | | | |
| 81 | 02 | 7 | 17444 | N15 | E06 | 9 | 500 | 2.5 | | | | | | | | | | |
| 81 | 02 | 9 | 17444 | | | | | | | N12 | E14 | | | | M | 660 | 38 | FKI |

# REGIONS OF SOLAR ACTIVITY

FEBRUARY 1981

HALE REGION 17450 CMP DATE 8.7

| CALCIUM PLAGE DATA | | | | | | | | | SUNSPOT DATA | | | | | | | | | |
|---|---|---|---|---|---|---|---|---|---|---|---|---|---|---|---|---|---|---|
| YR | MO | DA | HL NO. | LAT | CMD | L | AREA | INT | MW NO. | LAT | CMD | L | MAG. | H | STA | AREA | CNT | CLASS |
| 81 | 02 | 4 | 17450 | S06 | W44 | 100 | 300 | 3.0 | 22063 | S07 | W42 | 99 | (AF) | 2 | B | 120 | 4 | DSO |
| 81 | 02 | 5 | 17450 | S06 | W60 | 100 | 200 | 2.5 | | | | | | | | | | |
| 81 | 02 | 6 | 17450 | S06 | W75 | 104 | 100 | 3.0 | | S11 | W73 | | | | B | 80 | 3 | DSO |

HALE REGION 17448 CMP DATE 8.9 RETURN OF REGIONS 17384 AND 17389 ROTATIONS 2 AND 4

| CALCIUM PLAGE DATA | | | | | | | | | SUNSPOT DATA | | | | | | | | | |
|---|---|---|---|---|---|---|---|---|---|---|---|---|---|---|---|---|---|---|
| YR | MO | DA | HL NO. | LAT | CMD | L | AREA | INT | MW NO. | LAT | CMD | L | MAG. | H | STA | AREA | CNT | CLASS |
| 81 | 02 | 2 | 17448 | | | | | | 22056 | N05 | E87 | 357 | AP | 1 | H | 140 | 1 | HSX |
| 81 | 02 | 3 | 17448 | N05 | E70 | 359 | 800 | 3.0 | 22056 | N05 | E71 | 359 | (BP) | 2 | B | 200 | 2 | HSX |
| 81 | 02 | 3 | 17448 | | | | | | 22062 | N05 | E64 | | (AP) | 1 | P | 160 | 4 | CSO |
| 81 | 02 | 4 | 17448 | N05 | E57 | 359 | 2000 | 3.0 | 22056 | N04 | E59 | 358 | (BP) | 4 | H | 200 | 6 | DAO |
| 81 | 02 | 5 | 17448 | N05 | E42 | 358 | 2000 | 3.0 | 22069 | N10 | E45 | 359 | (AP) | 2 | H | | 1 | AXX |
| 81 | 02 | 5 | 17448 | N05 | E42 | 358 | 2000 | 3.0 | 22056 | N04 | E46 | 358 | (BP) | 4 | H | 60 | 8 | CAO |
| 81 | 02 | 5 | 17448 | | | | | | 22062 | N05 | E35 | 9 | (AP) | 3 | H | | 1 | AXX |
| 81 | 02 | 6 | 17448 | N06 | E32 | 357 | 2300 | 3.0 | 22056 | N04 | E31 | | (AP) | 4 | B | 100 | 6 | HSX |
| 81 | 02 | 6 | 17448 | N06 | E32 | 357 | 2300 | 3.0 | 22069 | N11 | E31 | | ( B) | 3 | P | 10 | 2 | BXO |
| 81 | 02 | 6 | 17448 | | | | | | 22062 | N05 | E21 | 10 | (AP) | 3 | B | | 1 | AXX |
| 81 | 02 | 7 | 17448 | N06 | E14 | 1 | 2500 | 3.0 | 22069 | N10 | E18 | 359 | ( B) | 2 | H | 50 | 2 | HAX |
| 81 | 02 | 7 | 17448 | N06 | E14 | 1 | 2500 | 3.0 | 22056 | N04 | E16 | 1 | (BP) | 4 | H | 50 | 2 | HAX |
| 81 | 02 | 8 | 17448 | | | | | | | N05 | E02 | | | | H | 30 | 2 | HAX |
| 81 | 02 | 9 | 17448 | | | | | | | N04 | W12 | | | | B | 10 | 1 | AXX |
| 81 | 02 | 10 | 17448 | N06 | W25 | 1 | 2700 | 3.5 | | N09 | W25 | | | | H | 50 | 5 | CAO |
| 81 | 02 | 11 | 17448 | | | | | | 22056 | N04 | W36 | 1 | AP | 3 | H | 10 | 3 | AXX |
| 81 | 02 | 12 | 17448 | N07 | W51 | 1 | 1900 | 3.0 | 22056 | N03 | W49 | 1 | (AP) | 3 | L | 120 | 8 | DAO |
| 81 | 02 | 12 | 17448 | N07 | W51 | 1 | 1900 | 3.0 | 22069 | N09 | W52 | 4 | (AP) | 4 | H | 20 | 5 | CSO |
| 81 | 02 | 13 | 17448 | N07 | W66 | 1 | 1500 | 3.0 | 22069 | N09 | W69 | 7 | AP | 2 | H | | 2 | AXX |
| 81 | 02 | 14 | 17448 | N07 | W70 | 353 | 400 | 2.5 | | N08 | W71 | | | | L | | 1 | AXX |

HALE REGION 17445 CMP DATE 9.1 NEW, IN LOCATION OF REGION 17400

| CALCIUM PLAGE DATA | | | | | | | | | SUNSPOT DATA | | | | | | | | | |
|---|---|---|---|---|---|---|---|---|---|---|---|---|---|---|---|---|---|---|
| YR | MO | DA | HL NO. | LAT | CMD | L | AREA | INT | MW NO. | LAT | CMD | L | MAG. | H | STA | AREA | CNT | CLASS |
| 81 | 02 | 2 | 17445 | S13 | E83 | 359 | 200 | 2.5 | | | | | | | | | | |
| 81 | 02 | 3 | 17445 | S14 | E75 | 354 | 400 | 3.0 | | | | | | | | | | |
| 81 | 02 | 4 | 17445 | S14 | E60 | 356 | 1100 | 3.0 | | | | | | | | | | |
| 81 | 02 | 5 | 17445 | S15 | E44 | 356 | 1500 | 3.0 | | | | | | | | | | |
| 81 | 02 | 6 | 17445 | S14 | E33 | 356 | 1400 | 3.0 | | S14 | E38 | | | | L | 10 | 2 | AXX |
| 81 | 02 | 7 | 17445 | S14 | E17 | 358 | 1200 | 3.5 | | S14 | E25 | | | | L | 10 | 5 | BXO |
| 81 | 02 | 8 | 17445 | | | | | | | S13 | E12 | | | | L | 10 | 2 | AXX |
| 81 | 02 | 10 | 17445 | S15 | W22 | 358 | 1000 | 3.0 | | | | | | | | | | |
| 81 | 02 | 12 | 17445 | S14 | W49 | 359 | 500 | 3.0 | | | | | | | | | | |
| 81 | 02 | 13 | 17445 | S13 | W64 | 359 | 400 | 3.0 | | | | | | | | | | |
| 81 | 02 | 14 | 17445 | S13 | W74 | 357 | 300 | 2.5 | | | | | | | | | | |

HALE REGION 17451 CMP DATE 9.6

| CALCIUM PLAGE DATA | | | | | | | | | SUNSPOT DATA | | | | | | | | | |
|---|---|---|---|---|---|---|---|---|---|---|---|---|---|---|---|---|---|---|
| YR | MO | DA | HL NO. | LAT | CMD | L | AREA | INT | MW NO. | LAT | CMD | L | MAG. | H | STA | AREA | CNT | CLASS |
| 81 | 02 | 4 | 17451 | N28 | E65 | 351 | 100 | 3.0 | | N28 | E62 | | | | P | 10 | 2 | BXO |
| 81 | 02 | 5 | 17451 | N28 | E48 | 352 | 200 | 2.5 | 22070 | N28 | E50 | 354 | ( B) | 3 | R | 20 | 3 | BXO |
| 81 | 02 | 6 | 17451 | N28 | E37 | 352 | 200 | 2.5 | | N30 | E45 | | | | L | 10 | 3 | BXO |
| 81 | 02 | 7 | 17451 | N29 | E22 | 353 | 200 | 2.5 | 22070 | N28 | E21 | 356 | (AP) | 2 | H | | 1 | AXX |
| 81 | 02 | 10 | 17451 | N28 | W15 | 351 | 200 | 3.5 | | N28 | W14 | | | | H | 20 | 3 | CRO |
| 81 | 02 | 11 | 17451 | | | | | | 22070 | N29 | W25 | 350 | AP | 3 | H | 10 | 2 | AXX |
| 81 | 02 | 12 | 17451 | N28 | W40 | 350 | 300 | 3.0 | 22070 | N28 | W36 | 348 | (AF) | 3 | H | | 1 | AXX |
| 81 | 02 | 13 | 17451 | N30 | W52 | 347 | 300 | 2.5 | 22070 | N27 | W46 | 344 | AF | 1 | B | 20 | 3 | BXO |
| 81 | 02 | 14 | 17451 | N31 | W65 | 348 | 100 | 2.5 | | | | | | | | | | |

# REGIONS OF SOLAR ACTIVITY

FEBRUARY 1981

HALE REGION 17429 CMP DATE 9.7

| CALCIUM PLAGE DATA | | | | | | | | | SUNSPOT DATA | | | | | | | | |
|---|---|---|---|---|---|---|---|---|---|---|---|---|---|---|---|---|---|
| YR | MO | DA | HL NO. | LAT | CMD | L | AREA | INT | MW NO. | LAT | CMD | L | MAG. | H | STA | AREA | CNT | CLASS |
| 81 | 01 | 26 | 17429 | N15 | E80 | 94 | 200 | 2.5 | | | | | | | | | | |
| 81 | 01 | 28 | 17429 | | | | | | | N16 | E59 | | | | H | 440 | 9 | DAO |
| 81 | 01 | 29 | 17429 | | | | | | | N15 | E44 | | | | B | 140 | 2 | DRO |
| 81 | 01 | 29 | 17429 | | | | | | | N15 | E44 | | | | B | 140 | 2 | DRO |
| 81 | 01 | 30 | 17429 | N15 | E33 | 88 | 3800 | 4.0 | | N16 | E33 | | | | B | 250 | 18 | DKI |
| 81 | 01 | 31 | 17429 | N15 | E23 | 86 | 2700 | 3.5 | | N13 | E19 | | | | P | 310 | 15 | DKO |
| 81 | 02 | 1 | 17429 | N15 | E06 | 89 | 2900 | 3.5 | 22047 | N15 | E05 | 91 | (BP) | 5 | H | 170 | 5 | DAI |
| 81 | 02 | 2 | 17429 | N15 | W07 | 89 | 2900 | 3.5 | 22047 | N15 | W06 | 90 | (BP) | 4 | H | 170 | 15 | EAI |
| 81 | 02 | 3 | 17429 | N15 | W22 | 91 | 2400 | 3.0 | 22047 | N15 | W20 | 90 | (BP) | 4 | B | 100 | 5 | DSO |
| 81 | 02 | 4 | 17429 | N15 | W33 | 89 | 2500 | 3.5 | 22047 | N15 | W35 | 92 | (BP) | 3 | H | 30 | 3 | CSO |
| 81 | 02 | 5 | 17429 | N15 | W48 | 88 | 1900 | 3.0 | 22047 | N16 | W49 | 93 | (AP) | 3 | H | 30 | 1 | HAX |
| 81 | 02 | 6 | 17429 | N14 | W58 | 87 | 1000 | 3.0 | 22047 | N15 | W64 | 95 | AP | 2 | L | 10 | 3 | AXX |
| 81 | 02 | 7 | 17429 | N15 | W76 | 91 | 800 | 2.5 | | N16 | W68 | | | | L | | 1 | AXX |

HALE REGION 17453 CMP DATE 9.7 RETURN OF NORTHERN TIP OF REGION 17391 ROTATION 4

| CALCIUM PLAGE DATA | | | | | | | | | SUNSPOT DATA | | | | | | | | |
|---|---|---|---|---|---|---|---|---|---|---|---|---|---|---|---|---|---|
| YR | MO | DA | HL NO. | LAT | CMD | L | AREA | INT | MW NO. | LAT | CMD | L | MAG. | H | STA | AREA | CNT | CLASS |
| 81 | 02 | 4 | 17453 | N16 | E72 | 344 | 400 | 3.0 | | N12 | E74 | | | | H | 200 | 3 | CAO |
| 81 | 02 | 5 | 17453 | N17 | E55 | 345 | 600 | 3.0 | | N17 | E48 | | | | H | | 1 | AXX |
| 81 | 02 | 6 | 17453 | N17 | E43 | 346 | 600 | 3.0 | | N12 | E40 | | | | L | 10 | 3 | BXO |
| 81 | 02 | 7 | 17453 | N17 | E28 | 347 | 600 | 3.0 | 22076 | N17 | E27 | 350 | (AP) | 2 | H | | 1 | AXX |
| 81 | 02 | 10 | 17453 | N17 | W14 | 350 | 600 | 3.0 | | | | | | | | | | |
| 81 | 02 | 11 | 17453 | | | | | | 22076 | N16 | W27 | 352 | AP | 2 | L | 450 | 16 | DRO |
| 81 | 02 | 12 | 17453 | N17 | W42 | 352 | 300 | 3.0 | 22076 | N16 | W41 | 353 | (AP) | 3 | H | | 1 | AXX |
| 81 | 02 | 13 | 17453 | N17 | W54 | 349 | 300 | 3.0 | 22076 | N17 | W57 | 355 | AP | 2 | L | | 1 | AXX |
| 81 | 02 | 14 | 17453 | N18 | W66 | 349 | 200 | 3.0 | | | | | | | | | | |

HALE REGION 17457 CMP DATE 10.6 RETURN OF REGION 17401 ROTATION 2

| CALCIUM PLAGE DATA | | | | | | | | | SUNSPOT DATA | | | | | | | | |
|---|---|---|---|---|---|---|---|---|---|---|---|---|---|---|---|---|---|
| YR | MO | DA | HL NO. | LAT | CMD | L | AREA | INT | MW NO. | LAT | CMD | L | MAG. | H | STA | AREA | CNT | CLASS |
| 81 | 02 | 5 | 17457 | S17 | E66 | 334 | 300 | 2.5 | | | | | | | | | | |
| 81 | 02 | 6 | 17457 | S17 | E53 | 336 | 300 | 3.0 | 22072 | S17 | E54 | 337 | (AP) | 3 | P | 10 | 3 | AXX |
| 81 | 02 | 7 | 17457 | S16 | E38 | 337 | 500 | 2.5 | 22072 | S18 | E41 | 336 | ( B) | 4 | H | 90 | 9 | CAO |
| 81 | 02 | 8 | 17457 | | | | | | | S17 | E26 | | | | H | 50 | 8 | CAO |
| 81 | 02 | 9 | 17457 | | | | | | | S17 | E12 | | | | B | 20 | 3 | BXO |
| 81 | 02 | 10 | 17457 | S16 | W03 | 339 | 600 | 3.0 | | | | | | | | | | |
| 81 | 02 | 11 | 17457 | | | | | | 22072 | S22 | W06 | 331 | B | 3 | H | | 1 | AXX |
| 81 | 02 | 11 | 17457 | | | | | | 22078 | S17 | W15 | 340 | B | 2 | H | | 1 | AXX |
| 81 | 02 | 12 | 17457 | S16 | W28 | 338 | 900 | 3.5 | 22072 | S22 | W19 | 331 | ( B) | 2 | H | 10 | 4 | BXO |
| 81 | 02 | 12 | 17457 | S16 | W28 | 338 | 900 | 3.5 | 22078 | S17 | W27 | 339 | ( B) | 4 | H | 50 | 7 | DAO |
| 81 | 02 | 13 | 17457 | S16 | W44 | 339 | 400 | 3.0 | 22078 | S17 | W43 | 341 | B | 2 | H | 10 | 2 | BXO |
| 81 | 02 | 14 | 17457 | S15 | W55 | 338 | 400 | 3.0 | | | | | | | | | | |
| 81 | 02 | 15 | 17457 | S16 | W70 | 339 | 300 | 2.5 | | | | | | | | | | |
| 81 | 02 | 16 | 17457 | S16 | W81 | 339 | 200 | 3.0 | | | | | | | | | | |

HALE REGION 17456 CMP DATE 10.9 RETURN OF REGION 17392 ROTATION 4

| CALCIUM PLAGE DATA | | | | | | | | | SUNSPOT DATA | | | | | | | | |
|---|---|---|---|---|---|---|---|---|---|---|---|---|---|---|---|---|---|
| YR | MO | DA | HL NO. | LAT | CMD | L | AREA | INT | MW NO. | LAT | CMD | L | MAG. | H | STA | AREA | CNT | CLASS |
| 81 | 02 | 5 | 17456 | N23 | E66 | 334 | 200 | 3.0 | 22071 | N23 | E70 | 334 | (AP) | 3 | H | | 1 | AXX |
| 81 | 02 | 6 | 17456 | N22 | E52 | 337 | 300 | 3.0 | 22071 | N23 | E57 | 334 | (AP) | 3 | B | 10 | 1 | HRX |
| 81 | 02 | 7 | 17456 | N23 | E38 | 337 | 300 | 3.0 | 22071 | N22 | E44 | 333 | (AP) | 3 | P | 10 | 1 | AXX |
| 81 | 02 | 8 | 17456 | | | | | | | N22 | E26 | | | | H | | 1 | AXX |
| 81 | 02 | 9 | 17456 | | | | | | | N21 | E12 | | | | M | 20 | 4 | BXO |
| 81 | 02 | 10 | 17456 | N22 | E02 | 334 | 300 | 3.0 | | N22 | E09 | | | | L | 20 | 7 | BXO |
| 81 | 02 | 12 | 17456 | N22 | W26 | 336 | 100 | 2.0 | | N17 | W32 | | | | L | 10 | 3 | BXO |
| 81 | 02 | 13 | 17456 | N23 | W39 | 334 | 300 | 3.0 | 22083 | N22 | W40 | 338 | ( B) | 4 | H | 20 | 3 | BXO |
| 81 | 02 | 14 | 17456 | N23 | W53 | 336 | 300 | 3.0 | 22083 | N22 | W53 | 338 | BP | 4 | H | 80 | 3 | DAO |
| 81 | 02 | 15 | 17456 | N23 | W68 | 337 | 400 | 3.0 | 22083 | N23 | W66 | 338 | (BP) | 3 | B | 90 | 1 | HSX |
| 81 | 02 | 16 | 17456 | N22 | W78 | 336 | 200 | 3.0 | | N22 | W72 | | | | M | 80 | 1 | HRX |

# REGIONS OF SOLAR ACTIVITY

FEBRUARY 1981

HALE REGION 17454 CMP DATE 11.2 NEW, IN LOCATION OF REAR OF 17391

| | | | CALCIUM PLAGE DATA | | | | | | SUNSPOT DATA | | | | | | | | | |
|---|---|---|---|---|---|---|---|---|---|---|---|---|---|---|---|---|---|---|
| YR | MO | DA | HL NO. | LAT | CMD | L | AREA | INT | MW NO. | LAT | CMD | L | MAG. | H | STA | AREA | CNT | CLASS |
| 81 | 02 | 4 | 17454 | N13 | E78 | 338 | 200 | 3.0 | 22064 | N12 | E78 | 339 | (AP) | 4 | H | 200 | 3 | CAO |
| 81 | 02 | 5 | 17454 | N13 | E66 | 334 | 1600 | 3.5 | 22064 | N12 | E70 | 334 | ( B) | 4 | H | 1420 | 7 | FKO |
| 81 | 02 | 6 | 17454 | N12 | E57 | 332 | 1700 | 3.5 | 22064 | N13 | E57 | 334 | ( B) | 5 | B | 290 | 17 | FAO |
| 81 | 02 | 7 | 17454 | N14 | E42 | 333 | 1800 | 3.5 | 22064 | N12 | E44 | 333 | ( D) | 5 | H | 670 | 20 | FKI |
| 81 | 02 | 8 | 17454 | | | | | | | N12 | E32 | | | | H | 980 | 34 | FKI |
| 81 | 02 | 9 | 17454 | | | | | | | N11 | E17 | | | | B | 770 | 14 | F I |
| 81 | 02 | 10 | 17454 | N12 | E05 | 331 | 5100 | 3.5 | | N12 | E04 | | | | H | 850 | 34 | FKI |
| 81 | 02 | 11 | 17454 | | | | | | 22064 | N11 | W09 | 334 | ( B) | 5 | H | 840 | 46 | FKI |
| 81 | 02 | 12 | 17454 | N12 | W22 | 332 | 5900 | 3.5 | 22064 | N11 | W20 | 332 | ( D) | 5 | H | 880 | 63 | FKI |
| 81 | 02 | 13 | 17454 | | | | | | 22064 | N12 | W34 | 332 | ( B) | 5 | H | 1010 | 41 | FKI |
| 81 | 02 | 14 | 17454 | N14 | W48 | 331 | 5700 | 3.5 | 22064 | N12 | W48 | 333 | B | 5 | H | 840 | 29 | FKI |
| 81 | 02 | 15 | 17454 | N14 | W62 | 331 | 3000 | 3.5 | 22064 | N13 | W60 | 332 | ( B) | 4 | B | 680 | 9 | FKI |
| 81 | 02 | 16 | 17454 | N14 | W72 | 330 | 2000 | 3.5 | 22064 | N13 | W71 | 330 | (BF) | 4 | H | 410 | 6 | EAO |
| 81 | 02 | 17 | 17454 | N14 | W78 | 322 | 300 | 2.5 | 22064 | N11 | W78 | 324 | (AF) | 3 | H | 250 | 2 | HAX |

HALE REGION 17466 CMP DATE 11.2 NEW, IN LOCATION OF REGION 17401

| | | | CALCIUM PLAGE DATA | | | | | | SUNSPOT DATA | | | | | | | | | |
|---|---|---|---|---|---|---|---|---|---|---|---|---|---|---|---|---|---|---|
| YR | MO | DA | HL NO. | LAT | CMD | L | AREA | INT | MW NO. | LAT | CMD | L | MAG. | H | STA | AREA | CNT | CLASS |
| 81 | 02 | 12 | 17466 | S22 | W21 | 331 | 200 | 3.0 | | S22 | W19 | | | | H | 10 | 4 | BXO |
| 81 | 02 | 13 | 17466 | S22 | W34 | 329 | 400 | 3.0 | | S17 | W41 | | | | H | 10 | 2 | BXO |
| 81 | 02 | 14 | 17466 | S20 | W44 | 327 | 300 | 3.0 | | S17 | W43 | | | | L | | 1 | AXX |
| 81 | 02 | 15 | 17466 | S20 | W58 | 327 | 300 | 2.5 | | | | | | | | | | |
| 81 | 02 | 16 | 17466 | S22 | W70 | 328 | 200 | 3.0 | 22087 | S22 | W70 | 329 | (AP) | 2 | | | | |
| 81 | 02 | 17 | 17466 | S22 | W82 | 326 | 200 | 2.0 | | | | | | | | | | |

HALE REGION 17459 CMP DATE 11.9

| | | | CALCIUM PLAGE DATA | | | | | | SUNSPOT DATA | | | | | | | | | |
|---|---|---|---|---|---|---|---|---|---|---|---|---|---|---|---|---|---|---|
| YR | MO | DA | HL NO. | LAT | CMD | L | AREA | INT | MW NO. | LAT | CMD | L | MAG. | H | STA | AREA | CNT | CLASS |
| 81 | 02 | 6 | 17459 | S08 | E74 | 315 | 200 | 3.0 | | | | | | | | | | |
| 81 | 02 | 7 | 17459 | S07 | E58 | 317 | 200 | 2.0 | 22077 | S08 | E60 | 317 | (AP) | 2 | | | | |
| 81 | 02 | 10 | 17459 | S07 | E17 | 319 | 300 | 3.0 | | S08 | E18 | | | | H | 20 | 5 | CAO |
| 81 | 02 | 11 | 17459 | | | | | | 22077 | S08 | E06 | 319 | B | 4 | H | 40 | 8 | CSO |
| 81 | 02 | 12 | 17459 | S07 | W11 | 321 | 500 | 3.0 | 22077 | S08 | W08 | 320 | ( B) | 3 | H | 30 | 6 | CAO |
| 81 | 02 | 13 | 17459 | S07 | W25 | 320 | 800 | 3.5 | 22077 | S08 | W24 | 322 | B | 3 | H | 30 | 6 | BXO |
| 81 | 02 | 14 | 17459 | S07 | W37 | 320 | 400 | 3.0 | 22077 | S08 | W35 | 320 | B | 3 | H | 10 | 3 | BXO |
| 81 | 02 | 15 | 17459 | S07 | W51 | 320 | 300 | 3.0 | | | | | | | | | | |
| 81 | 02 | 16 | 17459 | S08 | W63 | 321 | 300 | 3.0 | | | | | | | | | | |
| 81 | 02 | 17 | 17459 | S08 | W76 | 320 | 300 | 2.5 | | | | | | | | | | |

HALE REGION 17458 CMP DATE 12.4

| | | | CALCIUM PLAGE DATA | | | | | | SUNSPOT DATA | | | | | | | | | |
|---|---|---|---|---|---|---|---|---|---|---|---|---|---|---|---|---|---|---|
| YR | MO | DA | HL NO. | LAT | CMD | L | AREA | INT | MW NO. | LAT | CMD | L | MAG. | H | STA | AREA | CNT | CLASS |
| 81 | 02 | 5 | 17458 | S29 | E81 | 319 | 100 | 3.0 | | | | | | | | | | |
| 81 | 02 | 6 | 17458 | S30 | E67 | 322 | 300 | 3.0 | 22073 | S28 | E66 | 325 | AF | 1 | | | | |
| 81 | 02 | 7 | 17458 | S28 | E55 | 320 | 300 | 2.5 | 22073 | S28 | E55 | 322 | (AF) | 2 | | | | |
| 81 | 02 | 10 | 17458 | S30 | E22 | 314 | 500 | 3.0 | | | | | | | | | | |
| 81 | 02 | 12 | 17458 | S31 | W05 | 315 | 600 | 3.0 | | | | | | | | | | |
| 81 | 02 | 13 | 17458 | S32 | W16 | 311 | 300 | 3.0 | | | | | | | | | | |
| 81 | 02 | 14 | 17458 | S31 | W33 | 316 | 300 | 2.5 | 22084 | S34 | W50 | 335 | B | 2 | H | 20 | 2 | AXX |
| 81 | 02 | 15 | 17458 | S30 | W42 | 311 | 300 | 2.0 | 22084 | S34 | W60 | 332 | (AF) | 2 | | | | |
| 81 | 02 | 16 | 17458 | S31 | W50 | 308 | 300 | 2.5 | | | | | | | | | | |
| 81 | 02 | 17 | 17458 | S31 | W62 | 306 | 200 | 2.0 | | | | | | | | | | |

# REGIONS OF SOLAR ACTIVITY

FEBRUARY 1981

HALE REGION 17460 CMP DATE 15.1 RETURN OF REGION 17403 ROTATION 3

| CALCIUM PLAGE DATA | | | | | | | | | SUNSPOT DATA | | | | | | | | | |
|---|---|---|---|---|---|---|---|---|---|---|---|---|---|---|---|---|---|---|
| YR | MO | DA | HL NO. | LAT | CMD | L | AREA | INT | MW NO. | LAT | CMD | L | MAG. | H | STA | AREA | CNT | CLASS |
| 81 | 02 | 8 | 17460 | | | | | | | N10 | E70 | | | | H | | 1 | AXX |
| 81 | 02 | 10 | 17460 | N08 | E50 | 286 | 900 | 2.0 | | | | | | | | | | |
| 81 | 02 | 12 | 17460 | N08 | E25 | 285 | 700 | 2.5 | | | | | | | | | | |
| 81 | 02 | 13 | 17460 | N08 | E14 | 281 | 900 | 2.5 | | | | | | | | | | |
| 81 | 02 | 14 | 17460 | N08 | E03 | 280 | 600 | 3.0 | | | | | | | | | | |
| 81 | 02 | 15 | 17460 | N08 | W15 | 284 | 600 | 2.5 | | | | | | | | | | |
| 81 | 02 | 16 | 17460 | N08 | W26 | 284 | 700 | 2.5 | | | | | | | | | | |
| 81 | 02 | 17 | 17460 | N08 | W43 | 287 | 500 | 3.0 | | | | | | | | | | |
| 81 | 02 | 18 | 17460 | N08 | W58 | 289 | 400 | 2.5 | | | | | | | | | | |
| 81 | 02 | 19 | 17460 | N08 | W68 | 288 | 300 | 2.0 | | | | | | | | | | |
| 81 | 02 | 20 | 17460 | N08 | W76 | 282 | 200 | 1.0 | | | | | | | | | | |

HALE REGION 17462 CMP DATE 16.5

| CALCIUM PLAGE DATA | | | | | | | | | SUNSPOT DATA | | | | | | | | | |
|---|---|---|---|---|---|---|---|---|---|---|---|---|---|---|---|---|---|---|
| YR | MO | DA | HL NO. | LAT | CMD | L | AREA | INT | MW NO. | LAT | CMD | L | MAG. | H | STA | AREA | CNT | CLASS |
| 81 | 02 | 11 | 17462 | | | | | | 22080 | N12 | E65 | 260 | BP | 3 | H | 250 | 1 | HHX |
| 81 | 02 | 12 | 17462 | N09 | E54 | 256 | 600 | 3.0 | 22080 | N12 | E55 | 257 | (BP) | 4 | H | 290 | 2 | HHX |
| 81 | 02 | 13 | 17462 | N08 | E39 | 256 | 1100 | 4.0 | 22080 | N11 | E40 | 258 | BP | 5 | H | 100 | 3 | HKX |
| 81 | 02 | 14 | 17462 | N08 | E26 | 257 | 1000 | 3.5 | 22080 | N11 | E27 | 258 | AP | 5 | H | 400 | 4 | HHX |
| 81 | 02 | 15 | 17462 | N10 | E10 | 259 | 600 | 3.0 | 22080 | N11 | E14 | 258 | (BP) | 5 | B | 200 | 1 | HSX |
| 81 | 02 | 16 | 17462 | N11 | W03 | 261 | 500 | 3.0 | 22080 | N11 | W00 | 259 | (BP) | 5 | H | 300 | 6 | HKX |
| 81 | 02 | 17 | 17462 | N12 | W15 | 259 | 700 | 3.0 | 22080 | N11 | W14 | 260 | (BP) | 5 | H | 290 | 8 | HKX |
| 81 | 02 | 18 | 17462 | N11 | W28 | 259 | 900 | 3.0 | 22080 | N11 | W27 | 259 | ( D) | 5 | H | 310 | 10 | DHI |
| 81 | 02 | 19 | 17462 | N11 | W41 | 261 | 600 | 3.0 | | N12 | W39 | | | | B | 240 | 3 | CKO |
| 81 | 02 | 20 | 17462 | N11 | W54 | 260 | 500 | 3.0 | 22080 | N11 | W56 | 261 | (AP) | 4 | B | 140 | 1 | HSX |
| 81 | 02 | 21 | 17462 | N12 | W68 | 259 | 500 | 3.0 | 22080 | N12 | W70 | 263 | (AP) | 4 | H | 100 | 1 | HSX |

HALE REGION 17461 CMP DATE 16.7

| CALCIUM PLAGE DATA | | | | | | | | | SUNSPOT DATA | | | | | | | | | |
|---|---|---|---|---|---|---|---|---|---|---|---|---|---|---|---|---|---|---|
| YR | MO | DA | HL NO. | LAT | CMD | L | AREA | INT | MW NO. | LAT | CMD | L | MAG. | H | STA | AREA | CNT | CLASS |
| 81 | 02 | 10 | 17461 | N18 | E78 | 258 | 500 | 3.5 | | N18 | E74 | | | | H | 80 | 1 | HSX |
| 81 | 02 | 11 | 17461 | | | | | | 22081 | N18 | E68 | 257 | AP | 4 | H | 160 | 4 | CSO |
| 81 | 02 | 12 | 17461 | N17 | E52 | 258 | 1700 | 3.5 | 22081 | N19 | E53 | 259 | ( B) | 4 | H | 160 | 18 | CSI |
| 81 | 02 | 13 | 17461 | N16 | E38 | 257 | 3000 | 4.0 | 22081 | N18 | E38 | 260 | B | 5 | H | 240 | 23 | CSI |
| 81 | 02 | 14 | 17461 | N16 | E26 | 257 | 3800 | 4.0 | 22081 | N18 | E25 | 260 | B | 4 | B | 160 | 21 | CSI |
| 81 | 02 | 15 | 17461 | N17 | E12 | 257 | 2500 | 3.5 | 22085 | N18 | E06 | 266 | ( B) | 3 | B | 40 | 2 | CSO |
| 81 | 02 | 15 | 17461 | N17 | E12 | 257 | 2500 | 3.5 | 22081 | N18 | E12 | 260 | ( B) | 4 | B | 170 | 10 | CAI |
| 81 | 02 | 16 | 17461 | N17 | W01 | 259 | 2700 | 3.5 | 22085 | N20 | W07 | 266 | (AP) | 3 | H | 290 | 25 | EKO |
| 81 | 02 | 16 | 17461 | N17 | W01 | 259 | 2700 | 3.5 | 22081 | N18 | W01 | 260 | ( D) | 4 | H | 290 | 25 | EKO |
| 81 | 02 | 17 | 17461 | N18 | W14 | 258 | 3000 | 3.5 | 22081 | N19 | W14 | 260 | ( D) | 4 | H | 370 | 34 | EKI |
| 81 | 02 | 18 | 17461 | N18 | W27 | 258 | 3700 | 3.5 | 22081 | N19 | W28 | 260 | ( D) | 5 | H | 400 | 25 | EAI |
| 81 | 02 | 19 | 17461 | N18 | W39 | 259 | 2700 | 3.5 | | N20 | W42 | | | | B | 90 | 7 | BXI |
| 81 | 02 | 20 | 17461 | N18 | W64 | 270 | 2200 | 3.5 | 22081 | N18 | W57 | 262 | ( D) | 4 | B | 390 | 10 | EKO |
| 81 | 02 | 21 | 17461 | N17 | W68 | 259 | 2200 | 3.5 | 22081 | N19 | W71 | 264 | (BP) | 3 | H | 190 | 3 | DAO |
| 81 | 02 | 22 | 17461 | N18 | W75 | 253 | 1800 | 3.5 | 22081 | N17 | W79 | 259 | AP | 1 | B | 120 | 2 | ESO |

HALE REGION 17465 CMP DATE 17.2 NEW, IN LOCATION OF REGION 17408

| CALCIUM PLAGE DATA | | | | | | | | | SUNSPOT DATA | | | | | | | | | |
|---|---|---|---|---|---|---|---|---|---|---|---|---|---|---|---|---|---|---|
| YR | MO | DA | HL NO. | LAT | CMD | L | AREA | INT | MW NO. | LAT | CMD | L | MAG. | H | STA | AREA | CNT | CLASS |
| 81 | 02 | 11 | 17465 | | | | | | 22079 | S19 | E69 | 256 | AP | 3 | B | 40 | 1 | HSX |
| 81 | 02 | 12 | 17465 | S23 | E58 | 252 | 400 | 3.0 | 22079 | S19 | E58 | 254 | (AP) | 4 | H | 120 | 1 | HSX |
| 81 | 02 | 13 | 17465 | S24 | E44 | 251 | 800 | 3.0 | 22079 | S19 | E43 | 255 | BP | 4 | B | 30 | 2 | CSO |
| 81 | 02 | 14 | 17465 | S23 | E28 | 255 | 1100 | 3.5 | 22079 | S20 | E30 | 255 | B | 4 | H | 130 | 18 | CAO |
| 81 | 02 | 15 | 17465 | S20 | E16 | 253 | 1700 | 3.5 | 22079 | S20 | E18 | 254 | ( B) | 4 | B | 130 | 5 | CAC |
| 81 | 02 | 16 | 17465 | S20 | E05 | 253 | 1800 | 3.5 | 22079 | S20 | E05 | 254 | ( D) | 4 | H | 180 | 13 | DAO |
| 81 | 02 | 17 | 17465 | S20 | W08 | 252 | 1800 | 3.5 | 22079 | S20 | W08 | 254 | ( B) | 4 | H | 150 | 14 | DAO |
| 81 | 02 | 18 | 17465 | S21 | W22 | 253 | 1500 | 3.0 | 22079 | S19 | W22 | 254 | ( B) | 4 | H | 90 | 4 | DSO |
| 81 | 02 | 19 | 17465 | S21 | W32 | 252 | 800 | 3.0 | | S17 | W38 | | | | B | 20 | 1 | HRX |
| 81 | 02 | 20 | 17465 | S21 | W44 | 250 | 1000 | 3.0 | 22079 | S19 | W53 | 258 | (AP) | 3 | B | 20 | 3 | CRO |
| 81 | 02 | 21 | 17465 | S20 | W62 | 253 | 900 | 3.5 | 22079 | S18 | W65 | 258 | (AP) | 2 | L | | 1 | AXX |

CONTD

# REGIONS OF SOLAR ACTIVITY

FEBRUARY 1981

HALE REGION 17465 (CONT) CMP DATE 17.2 NEW, IN LOCATION OF REGION 17408

| | | | | CALCIUM PLAGE DATA | | | | | SUNSPOT DATA | | | | | | | | | |
|---|---|---|---|---|---|---|---|---|---|---|---|---|---|---|---|---|---|---|
| YR | MO | DA | HL NO. | LAT | CMD | L | AREA | INT | MW NO. | LAT | CMD | L | MAG. | H | STA | AREA | CNT | CLASS |
| 81 | 02 | 22 | 17465 | S20 | W75 | 253 | 700 | 3.0 | | S19 | W69 | | | | M | 10 | 1 | AXX |
| 81 | 02 | 23 | 17465 | S22 | W80 | 245 | 300 | 2.5 | | | | | | | | | | |

HALE REGION 17464 CMP DATE 17.4

| | | | | CALCIUM PLAGE DATA | | | | | SUNSPOT DATA | | | | | | | | | |
|---|---|---|---|---|---|---|---|---|---|---|---|---|---|---|---|---|---|---|
| YR | MO | DA | HL NO. | LAT | CMD | L | AREA | INT | MW NO. | LAT | CMD | L | MAG. | H | STA | AREA | CNT | CLASS |
| 81 | 02 | 12 | 17464 | S08 | E58 | 252 | 100 | 2.0 | | | | | | | | | | |
| 81 | 02 | 13 | 17464 | S10 | E47 | 248 | 300 | 2.0 | | | | | | | | | | |
| 81 | 02 | 14 | 17464 | S10 | E34 | 249 | 200 | 2.0 | | | | | | | | | | |
| 81 | 02 | 15 | 17464 | S08 | E18 | 251 | 200 | 2.0 | | | | | | | | | | |
| 81 | 02 | 16 | 17464 | S07 | E07 | 251 | 200 | 2.0 | | | | | | | | | | |
| 81 | 02 | 17 | 17464 | S06 | W05 | 249 | 200 | 2.0 | | | | | | | | | | |
| 81 | 02 | 18 | 17464 | S06 | W18 | 249 | 200 | 2.0 | | | | | | | | | | |
| 81 | 02 | 19 | 17464 | S06 | W36 | 256 | 400 | 3.0 | | S04 | W36 | | | | B | 50 | 2 | DSO |
| 81 | 02 | 20 | 17464 | S06 | W51 | 257 | 600 | 3.5 | 22091 | S06 | W54 | 259 | ( B) | 4 | B | 110 | 11 | DSO |
| 81 | 02 | 21 | 17464 | S06 | W68 | 259 | 600 | 3.5 | 22091 | S06 | W67 | 260 | ( B) | 4 | H | 140 | 4 | DSO |
| 81 | 02 | 22 | 17464 | S06 | W79 | 257 | 400 | 3.5 | 22091 | S06 | W78 | 258 | ( B) | 2 | H | 40 | 3 | DSO |

HALE REGION 17463 CMP DATE 17.6 NEW, IN LOCATION OF SOUTH PART OF 17409

| | | | | CALCIUM PLAGE DATA | | | | | SUNSPOT DATA | | | | | | | | | |
|---|---|---|---|---|---|---|---|---|---|---|---|---|---|---|---|---|---|---|
| YR | MO | DA | HL NO. | LAT | CMD | L | AREA | INT | MW NO. | LAT | CMD | L | MAG. | H | STA | AREA | CNT | CLASS |
| 81 | 02 | 12 | 17463 | N08 | E67 | 243 | 1200 | 3.0 | | N13 | E73 | | | | B | 80 | 1 | HSX |
| 81 | 02 | 13 | 17463 | N06 | E53 | 242 | 1500 | 4.0 | | | | | | | | | | |
| 81 | 02 | 14 | 17463 | N06 | E39 | 244 | 1300 | 4.0 | | | | | | | | | | |
| 81 | 02 | 15 | 17463 | N09 | E25 | 244 | 1100 | 3.5 | 22086 | N12 | E26 | 246 | X | 2 | B | | 1 | AXX |
| 81 | 02 | 16 | 17463 | N11 | E12 | 246 | 1400 | 3.5 | 22086 | N12 | E13 | 246 | (BY) | 4 | H | 50 | 9 | CAO |
| 81 | 02 | 17 | 17463 | N11 | W03 | 247 | 1800 | 4.0 | 22086 | N12 | W02 | 248 | (BY) | 4 | H | 170 | 20 | DAO |
| 81 | 02 | 18 | 17463 | N12 | W15 | 246 | 1800 | 3.5 | 22086 | N12 | W16 | 248 | ( D) | 4 | H | 150 | 20 | DAI |
| 81 | 02 | 19 | 17463 | N12 | W27 | 247 | 1600 | 3.5 | | N12 | W28 | | | | B | 110 | 10 | DSO |
| 81 | 02 | 20 | 17463 | N10 | W42 | 248 | 1700 | 3.5 | 22086 | N12 | W42 | 247 | (BF) | 4 | B | 60 | 9 | EAO |
| 81 | 02 | 21 | 17463 | N11 | W55 | 246 | 1500 | 4.0 | 22086 | N12 | W60 | 253 | (BP) | 4 | H | 60 | 5 | CSO |
| 81 | 02 | 22 | 17463 | N12 | W68 | 246 | 1200 | 3.5 | 22086 | N11 | W79 | 259 | AP | 2 | H | 60 | 1 | HSX |
| 81 | 02 | 23 | 17463 | N12 | W80 | 245 | 400 | 3.0 | | N17 | W71 | | | | B | 40 | 1 | HSX |

HALE REGION 17467 CMP DATE 18.5 NEW, IN LOCATION OF REAR OF 17409

| | | | | CALCIUM PLAGE DATA | | | | | SUNSPOT DATA | | | | | | | | | |
|---|---|---|---|---|---|---|---|---|---|---|---|---|---|---|---|---|---|---|
| YR | MO | DA | HL NO. | LAT | CMD | L | AREA | INT | MW NO. | LAT | CMD | L | MAG. | H | STA | AREA | CNT | CLASS |
| 81 | 02 | 12 | 17467 | | | | | | 22082 | N14 | E75 | 237 | (AP) | 2 | H | 200 | 3 | DSO |
| 81 | 02 | 13 | 17467 | N12 | E62 | 233 | 1400 | 4.0 | 22082 | N15 | E60 | 238 | B | 4 | H | 40 | 6 | CSO |
| 81 | 02 | 14 | 17467 | N12 | E49 | 234 | 1800 | 4.0 | 22082 | N15 | E49 | 236 | BY | 5 | H | 160 | 8 | [illegible] |
| 81 | 02 | 15 | 17467 | N14 | E34 | 235 | 1000 | 3.5 | 22082 | N15 | E35 | 237 | (BY) | 5 | B | 120 | 3 | CSO |
| 81 | 02 | 16 | 17467 | N14 | E22 | 236 | 900 | 3.5 | 22082 | N15 | E23 | 236 | ( D) | 5 | H | 190 | 6 | CHO |
| 81 | 02 | 17 | 17467 | N14 | E08 | 236 | 1500 | 3.0 | 22082 | N15 | E10 | 236 | (BP) | 5 | H | 150 | 5 | CHO |
| 81 | 02 | 18 | 17467 | N14 | W04 | 235 | 1000 | 3.0 | 22082 | N15 | W02 | 234 | (BP) | 5 | H | 150 | 4 | CSO |
| 81 | 02 | 19 | 17467 | N14 | W15 | 235 | 1100 | 3.0 | | N15 | W12 | | | | B | 150 | 3 | CKO |
| 81 | 02 | 20 | 17467 | N14 | W30 | 236 | 1300 | 3.0 | 22082 | N15 | W30 | 235 | (AP) | 4 | B | 150 | 3 | CSO |
| 81 | 02 | 21 | 17467 | N14 | W44 | 235 | 1100 | 3.0 | 22082 | N15 | W46 | 239 | (AP) | 4 | H | 160 | 1 | HSX |
| 81 | 02 | 22 | 17467 | N16 | W56 | 234 | 700 | 3.0 | 22082 | N15 | W58 | 238 | (AP) | 4 | H | 70 | 1 | HSX |
| 81 | 02 | 23 | 17467 | N15 | W68 | 233 | 500 | 3.0 | 22082 | N16 | W71 | 237 | (AP) | 4 | H | 60 | 1 | HSX |
| 81 | 02 | 24 | 17467 | | | | | | | N16 | W81 | | | | H | 60 | 1 | HSX |

# REGIONS OF SOLAR ACTIVITY

FEBRUARY 1981

HALE REGION 17470 CMP DATE 18.7 RETURN OF REAR OF REGION 17408 ROTATION 2

| CALCIUM PLAGE DATA | | | | | | | | | SUNSPOT DATA | | | | | | | | | |
|---|---|---|---|---|---|---|---|---|---|---|---|---|---|---|---|---|---|---|
| YR | MO | DA | HL NO. | LAT | CMD | L | AREA | INT | MW NO. | LAT | CMD | L | MAG. | H | STA | AREA | CNT | CLASS |
| 81 | 02 | 13 | 17470 | S34 | E66 | 229 | 200 | 2.5 | | | | | | | | | | |
| 81 | 02 | 14 | 17470 | S35 | E52 | 231 | 300 | 3.0 | | | | | | | | | | |
| 81 | 02 | 15 | 17470 | S32 | E36 | 233 | 200 | 3.0 | | | | | | | | | | |
| 81 | 02 | 16 | 17470 | S32 | E27 | 231 | 200 | 2.5 | | | | | | | | | | |
| 81 | 02 | 17 | 17470 | S31 | E13 | 231 | 200 | 2.5 | | | | | | | | | | |
| 81 | 02 | 18 | 17470 | S31 | W01 | 232 | 200 | 3.0 | | | | | | | | | | |
| 81 | 02 | 19 | 17470 | S31 | W12 | 232 | 200 | 2.5 | | | | | | | | | | |
| 81 | 02 | 20 | 17470 | S31 | W24 | 230 | 100 | 2.5 | | | | | | | | | | |
| 81 | 02 | 21 | 17470 | S31 | W40 | 231 | 100 | 1.5 | | | | | | | | | | |
| 81 | 02 | 22 | 17470 | S28 | W52 | 230 | 200 | 1.5 | | | | | | | | | | |

HALE REGION 17476 CMP DATE 19.3

| CALCIUM PLAGE DATA | | | | | | | | | SUNSPOT DATA | | | | | | | | | |
|---|---|---|---|---|---|---|---|---|---|---|---|---|---|---|---|---|---|---|
| YR | MO | DA | HL NO. | LAT | CMD | L | AREA | INT | MW NO. | LAT | CMD | L | MAG. | H | STA | AREA | CNT | CLASS |
| 81 | 02 | 18 | 17476 | S23 | E07 | 224 | 100 | 2.0 | 22090 | S22 | E09 | 223 | (AP) | 2 | | | | |
| 81 | 02 | 19 | 17476 | S23 | W04 | 224 | 100 | 2.5 | | | | | | | | | | |
| 81 | 02 | 20 | 17476 | S23 | W16 | 222 | 100 | 3.0 | | | | | | | | | | |
| 81 | 02 | 21 | 17476 | S24 | W33 | 224 | 100 | 2.5 | | | | | | | | | | |
| 81 | 02 | 22 | 17476 | S23 | W44 | 222 | 100 | 1.5 | | | | | | | | | | |
| 81 | 02 | 23 | 17476 | S23 | W61 | 226 | 100 | 2.5 | | | | | | | | | | |

HALE REGION 17468 CMP DATE 19.5 RETURN OF NORTH PART OF REGION 17411 ROTATION 3

| CALCIUM PLAGE DATA | | | | | | | | | SUNSPOT DATA | | | | | | | | | |
|---|---|---|---|---|---|---|---|---|---|---|---|---|---|---|---|---|---|---|
| YR | MO | DA | HL NO. | LAT | CMD | L | AREA | INT | MW NO. | LAT | CMD | L | MAG. | H | STA | AREA | CNT | CLASS |
| 81 | 02 | 13 | 17468 | N22 | E73 | 222 | 300 | 1.5 | | | | | | | | | | |
| 81 | 02 | 14 | 17468 | N23 | E62 | 221 | 300 | 2.5 | | | | | | | | | | |
| 81 | 02 | 15 | 17468 | N24 | E47 | 222 | 100 | 2.0 | | | | | | | | | | |
| 81 | 02 | 16 | 17468 | N25 | E35 | 223 | 200 | 2.5 | | | | | | | | | | |
| 81 | 02 | 17 | 17468 | N24 | E23 | 221 | 200 | 2.5 | | | | | | | | | | |
| 81 | 02 | 18 | 17468 | N25 | E13 | 218 | 200 | 2.5 | | | | | | | | | | |
| 81 | 02 | 19 | 17468 | N25 | W02 | 222 | 200 | 2.5 | | | | | | | | | | |
| 81 | 02 | 20 | 17468 | N26 | W13 | 219 | 200 | 2.5 | | | | | | | | | | |
| 81 | 02 | 21 | 17468 | N25 | W28 | 219 | 100 | 2.0 | | | | | | | | | | |
| 81 | 02 | 22 | 17468 | N25 | W41 | 219 | 200 | 2.5 | | | | | | | | | | |
| 81 | 02 | 23 | 17468 | N24 | W53 | 218 | 100 | 2.5 | | | | | | | | | | |

HALE REGION 17480 CMP DATE 21.0

| CALCIUM PLAGE DATA | | | | | | | | | SUNSPOT DATA | | | | | | | | | |
|---|---|---|---|---|---|---|---|---|---|---|---|---|---|---|---|---|---|---|
| YR | MO | DA | HL NO. | LAT | CMD | L | AREA | INT | MW NO. | LAT | CMD | L | MAG. | H | STA | AREA | CNT | CLASS |
| 81 | 02 | 21 | 17480 | S23 | W10 | 201 | 100 | 3.0 | | | | | | | | | | |
| 81 | 02 | 22 | 17480 | S23 | W22 | 200 | 100 | 2.0 | | | | | | | | | | |

HALE REGION 17469 CMP DATE 21.3 RETURN OF REGIONS 17413 AND 17417 ROTATIONS 3 AND 2

| CALCIUM PLAGE DATA | | | | | | | | | SUNSPOT DATA | | | | | | | | | |
|---|---|---|---|---|---|---|---|---|---|---|---|---|---|---|---|---|---|---|
| YR | MO | DA | HL NO. | LAT | CMD | L | AREA | INT | MW NO. | LAT | CMD | L | MAG. | H | STA | AREA | CNT | CLASS |
| 81 | 02 | 15 | 17469 | N10 | E64 | 205 | 400 | 2.0 | | | | | | | | | | |
| 81 | 02 | 16 | 17469 | N11 | E52 | 206 | 600 | 2.5 | | | | | | | | | | |
| 81 | 02 | 17 | 17469 | N10 | E39 | 205 | 800 | 3.0 | | | | | | | | | | |
| 81 | 02 | 18 | 17469 | N10 | E30 | 201 | 800 | 3.0 | | | | | | | | | | |
| 81 | 02 | 19 | 17469 | N10 | E22 | 198 | 900 | 3.0 | | N08 | E22 | | | | B | 40 | 6 | BXO |
| 81 | 02 | 20 | 17469 | N10 | E08 | 198 | 1500 | 3.5 | 22092 | N11 | E10 | 195 | ( D) | 4 | B | 140 | 30 | DAI |
| 81 | 02 | 21 | 17469 | N10 | W07 | 198 | 1800 | 3.0 | 22092 | N12 | W04 | 197 | ( B) | 5 | H | 580 | 18 | EKI |
| 81 | 02 | 22 | 17469 | N11 | W19 | 197 | 2700 | 3.5 | 22092 | N12 | W17 | 197 | ( B) | 5 | H | 860 | 25 | EKI |
| 81 | 02 | 23 | 17469 | N10 | W34 | 199 | 3100 | 3.5 | 22092 | N12 | W32 | 198 | ( D) | 5 | H | 1350 | 33 | EKC |
| 81 | 02 | 24 | 17469 | | | | | | | N10 | W43 | | | | H | 1300 | 21 | EKI |

CONTD

# REGIONS OF SOLAR ACTIVITY

FEBRUARY 1981

HALE REGION 17469 (CONT) CMP DATE 21.3 RETURN OF REGIONS 17413 AND 17417 ROTATIONS 3 AND 2

| CALCIUM PLAGE DATA | | | | | | | | | SUNSPOT DATA | | | | | | | | | |
|---|---|---|---|---|---|---|---|---|---|---|---|---|---|---|---|---|---|---|
| YR | MO | DA | HL NO. | LAT | CMD | L | AREA | INT | MW NO. | LAT | CMD | L | MAG. | H | STA | AREA | CNT | CLASS |
| 81 | 02 | 25 | 17469 | | | | | | | N12 | W55 | | | | B | 1030 | 7 | EHO |
| 81 | 02 | 27 | 17469 | | | | | | 22092 | N09 | W85 | 199 | AF | 3 | B | 800 | 6 | DKI |

HALE REGION 17471 CMP DATE 21.9 RETURN OF REGION 17418 ROTATION 5

| CALCIUM PLAGE DATA | | | | | | | | | SUNSPOT DATA | | | | | | | | | |
|---|---|---|---|---|---|---|---|---|---|---|---|---|---|---|---|---|---|---|
| YR | MO | DA | HL NO. | LAT | CMD | L | AREA | INT | MW NO. | LAT | CMD | L | MAG. | H | STA | AREA | CNT | CLASS |
| 81 | 02 | 15 | 17471 | S12 | E70 | 199 | 200 | 2.0 | | | | | | | | | | |
| 81 | 02 | 16 | 17471 | S12 | E65 | 193 | 400 | 2.5 | | | | | | | | | | |
| 81 | 02 | 17 | 17471 | S12 | E53 | 191 | 400 | 2.5 | | | | | | | | | | |
| 81 | 02 | 18 | 17471 | S12 | E40 | 191 | 500 | 3.0 | | | | | | | | | | |
| 81 | 02 | 19 | 17471 | S12 | E30 | 190 | 300 | 2.5 | | | | | | | | | | |
| 81 | 02 | 20 | 17471 | S12 | E17 | 189 | 500 | 3.0 | | | | | | | | | | |
| 81 | 02 | 21 | 17471 | S12 | E02 | 189 | 400 | 3.0 | | | | | | | | | | |
| 81 | 02 | 22 | 17471 | S12 | W15 | 193 | 500 | 3.0 | | | | | | | | | | |
| 81 | 02 | 23 | 17471 | S12 | W27 | 192 | 500 | 3.0 | | | | | | | | | | |
| 81 | 02 | 27 | 17471 | S12 | W75 | 186 | 100 | 2.0 | | | | | | | | | | |

HALE REGION 17472 CMP DATE 21.9 RETURN OF SOUTHERN PART OF REGION 17414 ROTATION 3

| CALCIUM PLAGE DATA | | | | | | | | | SUNSPOT DATA | | | | | | | | | |
|---|---|---|---|---|---|---|---|---|---|---|---|---|---|---|---|---|---|---|
| YR | MO | DA | HL NO. | LAT | CMD | L | AREA | INT | MW NO. | LAT | CMD | L | MAG. | H | STA | AREA | CNT | CLASS |
| 81 | 02 | 15 | 17472 | S29 | E72 | 197 | 200 | 2.0 | | | | | | | | | | |
| 81 | 02 | 16 | 17472 | S27 | E58 | 200 | 500 | 2.5 | | | | | | | | | | |
| 81 | 02 | 17 | 17472 | S27 | E48 | 196 | 400 | 2.5 | | | | | | | | | | |
| 81 | 02 | 18 | 17472 | S28 | E39 | 192 | 800 | 3.0 | | | | | | | | | | |
| 81 | 02 | 19 | 17472 | S29 | E28 | 192 | 400 | 2.5 | | | | | | | | | | |
| 81 | 02 | 20 | 17472 | S29 | E15 | 191 | 400 | 3.0 | | | | | | | | | | |
| 81 | 02 | 21 | 17472 | S29 | E02 | 189 | 400 | 3.0 | | | | | | | | | | |
| 81 | 02 | 22 | 17472 | S29 | W12 | 190 | 500 | 2.5 | | | | | | | | | | |
| 81 | 02 | 23 | 17472 | S29 | W25 | 190 | 600 | 3.0 | | | | | | | | | | |

HALE REGION 17473 CMP DATE 22.0 RETURN OF NORTHERN PART OF REGION 17414 ROTATION 3

| CALCIUM PLAGE DATA | | | | | | | | | SUNSPOT DATA | | | | | | | | | |
|---|---|---|---|---|---|---|---|---|---|---|---|---|---|---|---|---|---|---|
| YR | MO | DA | HL NO. | LAT | CMD | L | AREA | INT | MW NO. | LAT | CMD | L | MAG. | H | STA | AREA | CNT | CLASS |
| 81 | 02 | 16 | 17473 | S17 | E69 | 189 | 300 | 2.5 | | | | | | | | | | |
| 81 | 02 | 17 | 17473 | S20 | E58 | 186 | 300 | 2.5 | | | | | | | | | | |
| 81 | 02 | 18 | 17473 | S18 | E44 | 187 | 300 | 3.0 | | | | | | | | | | |
| 81 | 02 | 19 | 17473 | S18 | E35 | 185 | 300 | 2.5 | | | | | | | | | | |
| 81 | 02 | 20 | 17473 | S18 | E18 | 188 | 300 | 3.0 | | | | | | | | | | |
| 81 | 02 | 21 | 17473 | S18 | E03 | 188 | 300 | 3.0 | | | | | | | | | | |
| 81 | 02 | 22 | 17473 | S18 | W10 | 188 | 400 | 2.5 | | | | | | | | | | |
| 81 | 02 | 23 | 17473 | S18 | W24 | 189 | 500 | 3.0 | | | | | | | | | | |
| 81 | 02 | 27 | 17473 | S18 | W80 | 191 | 200 | 3.0 | | | | | | | | | | |

HALE REGION 17475 CMP DATE 22.5

| CALCIUM PLAGE DATA | | | | | | | | | SUNSPOT DATA | | | | | | | | | |
|---|---|---|---|---|---|---|---|---|---|---|---|---|---|---|---|---|---|---|
| YR | MO | DA | HL NO. | LAT | CMD | L | AREA | INT | MW NO. | LAT | CMD | L | MAG. | H | STA | AREA | CNT | CLASS |
| 81 | 02 | 17 | 17475 | N12 | E65 | 179 | 300 | 2.5 | 22089 | N10 | E70 | 176 | (AF) | 2 | H | 10 | 2 | BXO |
| 81 | 02 | 17 | 17475 | N12 | E65 | 179 | 300 | 2.5 | 22088 | N13 | E65 | 181 | (AP) | 2 | H | 10 | 2 | BXO |
| 81 | 02 | 18 | 17475 | N12 | E52 | 179 | 400 | 3.0 | 22089 | N10 | E60 | 172 | (AF) | 3 | H | 10 | 1 | AXX |
| 81 | 02 | 18 | 17475 | N12 | E52 | 179 | 400 | 3.0 | 22088 | N13 | E51 | 181 | (BP) | 4 | H | 20 | 2 | BXO |
| 81 | 02 | 19 | 17475 | N12 | E40 | 180 | 400 | 2.5 | | N13 | E37 | | | | B | 100 | 2 | CSO |
| 81 | 02 | 20 | 17475 | N12 | E25 | 181 | 500 | 3.0 | 22088 | N13 | E23 | 182 | (AP) | 4 | B | 70 | 2 | CSO |
| 81 | 02 | 21 | 17475 | N12 | E10 | 181 | 700 | 3.0 | 22088 | N13 | E09 | 184 | (AP) | 4 | H | 80 | 5 | CSO |
| 81 | 02 | 22 | 17475 | N13 | W03 | 181 | 600 | 3.0 | 22088 | N13 | W02 | 182 | (BP) | 4 | H | 80 | 7 | CSO |
| 81 | 02 | 23 | 17475 | N13 | W16 | 181 | 900 | 3.5 | 22088 | N13 | W16 | 182 | (BP) | 4 | H | 80 | 7 | DSO |

CONTD

# REGIONS OF SOLAR ACTIVITY

FEBRUARY 1981

HALE REGION 17475 (CONT) CMP DATE 22.5

| | | | | CALCIUM PLAGE DATA | | | | | | SUNSPOT DATA | | | | | | | |
|---|---|---|---|---|---|---|---|---|---|---|---|---|---|---|---|---|---|
| YR | MO | DA | HL NO. | LAT | CMD | L | AREA | INT | MW NO. | LAT | CMD | L | MAG. | H | STA | AREA | CNT | CLASS |
| 81 | 02 | 24 | 17475 | | | | | | | N12 | W26 | | | | H | 60 | 4 | CSO |
| 81 | 02 | 26 | 17475 | | | | | | | N12 | W55 | | | | B | 50 | 1 | HSX |
| 81 | 02 | 27 | 17475 | N13 | W76 | 187 | 300 | 3.0 | 22088 | N09 | W72 | 186 | (AP) | 3 | B | 60 | 1 | HSX |

HALE REGION 17474 CMP DATE 23.0 RETURN OF REGION 17427 ROTATION 5

| | | | | CALCIUM PLAGE DATA | | | | | | SUNSPOT DATA | | | | | | | |
|---|---|---|---|---|---|---|---|---|---|---|---|---|---|---|---|---|---|
| YR | MO | DA | HL NO. | LAT | CMD | L | AREA | INT | MW NO. | LAT | CMD | L | MAG. | H | STA | AREA | CNT | CLASS |
| 81 | 02 | 17 | 17474 | N17 | E66 | 178 | 200 | 3.0 | | N12 | E64 | | | | B | | 1 | AXX |
| 81 | 02 | 18 | 17474 | N17 | E56 | 175 | 400 | 3.0 | | N12 | E51 | | | | H | 20 | 2 | BXO |
| 81 | 02 | 19 | 17474 | N17 | E43 | 177 | 400 | 3.0 | | N13 | E37 | | | | B | 100 | 2 | CSO |
| 81 | 02 | 20 | 17474 | N19 | E30 | 176 | 400 | 3.5 | | | | | | | | | | |
| 81 | 02 | 21 | 17474 | N19 | E14 | 177 | 600 | 3.0 | | N14 | E08 | | | | B | 80 | 2 | CSO |
| 81 | 02 | 22 | 17474 | N19 | E03 | 175 | 400 | 3.0 | | | | | | | | | | |
| 81 | 02 | 23 | 17474 | N21 | W13 | 178 | 500 | 3.0 | | | | | | | | | | |
| 81 | 02 | 27 | 17474 | N21 | W69 | 180 | 200 | 2.5 | | | | | | | | | | |

HALE REGION 17477 CMP DATE 23.3

| | | | | CALCIUM PLAGE DATA | | | | | | SUNSPOT DATA | | | | | | | |
|---|---|---|---|---|---|---|---|---|---|---|---|---|---|---|---|---|---|
| YR | MO | DA | HL NO. | LAT | CMD | L | AREA | INT | MW NO. | LAT | CMD | L | MAG. | H | STA | AREA | CNT | CLASS |
| 81 | 02 | 18 | 17477 | S14 | E58 | 173 | 100 | 2.0 | | | | | | | | | | |
| 81 | 02 | 19 | 17477 | S15 | E48 | 172 | 100 | 2.0 | | | | | | | | | | |

HALE REGION 17485 CMP DATE 25.0

| | | | | CALCIUM PLAGE DATA | | | | | | SUNSPOT DATA | | | | | | | |
|---|---|---|---|---|---|---|---|---|---|---|---|---|---|---|---|---|---|
| YR | MO | DA | HL NO. | LAT | CMD | L | AREA | INT | MW NO. | LAT | CMD | L | MAG. | H | STA | AREA | CNT | CLASS |
| 81 | 02 | 27 | 17485 | S20 | W38 | 149 | 100 | 3.0 | | | | | | | | | | |

HALE REGION 17479 CMP DATE 26.1

| | | | | CALCIUM PLAGE DATA | | | | | | SUNSPOT DATA | | | | | | | |
|---|---|---|---|---|---|---|---|---|---|---|---|---|---|---|---|---|---|
| YR | MO | DA | HL NO. | LAT | CMD | L | AREA | INT | MW NO. | LAT | CMD | L | MAG. | H | STA | AREA | CNT | CLASS |
| 81 | 02 | 20 | 17479 | S15 | E78 | 128 | 300 | 3.0 | 22093 | S17 | E76 | 129 | ( B) | 4 | B | 140 | 4 | CAO |
| 81 | 02 | 21 | 17479 | S16 | E61 | 130 | 600 | 3.5 | 22093 | S17 | E61 | 132 | ( B) | 4 | H | 380 | 7 | DKC |
| 81 | 02 | 22 | 17479 | S16 | E49 | 129 | 1200 | 3.5 | 22093 | S17 | E49 | 131 | ( B) | 4 | H | 190 | 2 | DKI |
| 81 | 02 | 23 | 17479 | S16 | E36 | 129 | 1100 | 3.5 | 22097 | S14 | E41 | 125 | (AP) | 2 | H | 200 | 3 | DSO |
| 81 | 02 | 23 | 17479 | S16 | E36 | 129 | 1100 | 3.5 | 22093 | S17 | E34 | 132 | ( B) | 4 | H | 200 | 3 | DSO |
| 81 | 02 | 24 | 17479 | | | | | | | S18 | E23 | | | | H | 260 | 8 | DAO |
| 81 | 02 | 25 | 17479 | | | | | | | S18 | E09 | | | | B | 150 | 5 | DSO |
| 81 | 02 | 26 | 17479 | | | | | | | S17 | W05 | | | | B | 180 | 4 | DAO |
| 81 | 02 | 27 | 17479 | S16 | W23 | 134 | 800 | 3.0 | 22093 | S19 | W18 | 132 | (BY) | 4 | B | 170 | 16 | DAI |
| 81 | 02 | 28 | 17479 | | | | | | | S14 | W30 | | | | B | 140 | 9 | DSI |
| 81 | 03 | 2 | 17479 | | | | | | | S12 | W61 | | | | B | 80 | 3 | CSO |
| 81 | 03 | 3 | 17479 | S17 | W72 | 129 | 300 | 2.5 | 22093 | S14 | W76 | 137 | X | 2 | M | 110 | 1 | HSX |
| 81 | 03 | 4 | 17479 | | | | | | | S14 | W78 | | | | L | 30 | 1 | HSX |

# REGIONS OF SOLAR ACTIVITY

FEBRUARY 1981

HALE REGION 17482 CMP DATE 26.1

| | | | CALCIUM PLAGE DATA | | | | | | SUNSPOT DATA | | | | | | | | |
|---|---|---|---|---|---|---|---|---|---|---|---|---|---|---|---|---|---|
| YR | MO | DA | HL NO. | LAT | CMD | L | AREA | INT | MW NO. | LAT | CMD | L | MAG. | H | STA | AREA | CNT | CLASS |
| 81 | 02 | 23 | 17482 | N12 | E22 | 143 | 200 | 3.0 | | | | | | | | | | |

HALE REGION 17478 CMP DATE 26.4

| | | | CALCIUM PLAGE DATA | | | | | | SUNSPOT DATA | | | | | | | | |
|---|---|---|---|---|---|---|---|---|---|---|---|---|---|---|---|---|---|
| YR | MO | DA | HL NO. | LAT | CMD | L | AREA | INT | MW NO. | LAT | CMD | L | MAG. | H | STA | AREA | CNT | CLASS |
| 81 | 02 | 20 | 17478 | N23 | E75 | 131 | 200 | 3.0 | | | | | | | | | | |
| 81 | 02 | 21 | 17478 | N22 | E58 | 133 | 500 | 3.0 | | | | | | | | | | |
| 81 | 02 | 22 | 17478 | N22 | E45 | 133 | 500 | 3.0 | | | | | | | | | | |
| 81 | 02 | 23 | 17478 | N23 | E32 | 133 | 500 | 3.5 | | | | | | | | | | |
| 81 | 02 | 27 | 17478 | N24 | W20 | 131 | 400 | 3.0 | | | | | | | | | | |
| 81 | 03 | 2 | 17478 | | | | | | | N21 | W49 | | | | B | 50 | 5 | CSO |
| 81 | 03 | 3 | 17478 | N20 | W65 | 122 | 500 | 3.0 | 22103 | N20 | W63 | 124 | X | 3 | M | 120 | 5 | CSO |
| 81 | 03 | 4 | 17478 | | | | | | | N20 | W75 | | | | H | 80 | 3 | DSO |

HALE REGION 17486 CMP DATE 28.0

| | | | CALCIUM PLAGE DATA | | | | | | SUNSPOT DATA | | | | | | | | |
|---|---|---|---|---|---|---|---|---|---|---|---|---|---|---|---|---|---|
| YR | MO | DA | HL NO. | LAT | CMD | L | AREA | INT | MW NO. | LAT | CMD | L | MAG. | H | STA | AREA | CNT | CLASS |
| 81 | 02 | 25 | 17486 | | | | | | | S06 | E29 | | | | B | 30 | 3 | BXO |
| 81 | 02 | 26 | 17486 | | | | | | | S06 | E15 | | | | B | 40 | 4 | CSO |
| 81 | 02 | 27 | 17486 | S07 | E02 | 109 | 500 | 3.0 | 22098 | S07 | E02 | 112 | ( B) | 4 | B | 180 | 10 | DAO |
| 81 | 02 | 28 | 17486 | | | | | | | S08 | E11 | | | | M | 10 | 2 | AXX |
| 81 | 03 | 2 | 17486 | | | | | | | S05 | W37 | | | | B | 20 | 2 | CSO |
| 81 | 03 | 3 | 17486 | S08 | W54 | 111 | 700 | 3.0 | | S07 | W45 | | | | L | 10 | 2 | AXX |
| 81 | 03 | 5 | 17486 | S08 | W75 | 107 | 300 | 3.0 | | | | | | | | | | |

HALE REGION 17483 CMP DATE 28.9

| | | | CALCIUM PLAGE DATA | | | | | | SUNSPOT DATA | | | | | | | | |
|---|---|---|---|---|---|---|---|---|---|---|---|---|---|---|---|---|---|
| YR | MO | DA | HL NO. | LAT | CMD | L | AREA | INT | MW NO. | LAT | CMD | L | MAG. | H | STA | AREA | CNT | CLASS |
| 81 | 02 | 22 | 17483 | | | | | | 22096 | N17 | E88 | 92 | AP | 1 | | | | |
| 81 | 02 | 23 | 17483 | N17 | E68 | 97 | 300 | 3.0 | 22096 | N16 | E67 | 99 | (AP) | 2 | H | | 1 | AXX |
| 81 | 02 | 24 | 17483 | | | | | | | N17 | E52 | | | | H | | 1 | AXX |
| 81 | 02 | 25 | 17483 | | | | | | | N15 | E40 | | | | B | 60 | 5 | CRO |
| 81 | 02 | 26 | 17483 | | | | | | | N18 | E28 | | | | P | 80 | 10 | DSO |
| 81 | 02 | 27 | 17483 | N16 | E13 | 98 | 700 | 3.0 | 22099 | N21 | E12 | 102 | (BY) | 3 | B | 50 | 6 | CRO |
| 81 | 02 | 28 | 17483 | | | | | | | N18 | E02 | | | | B | 50 | 8 | CSI |
| 81 | 03 | 2 | 17483 | | | | | | | N18 | W24 | | | | B | 20 | 5 | CRO |
| 81 | 03 | 3 | 17483 | N16 | W44 | 101 | 1100 | 3.5 | 22104 | N17 | W37 | 98 | X | 3 | M | 90 | 3 | CSO |
| 81 | 03 | 4 | 17483 | | | | | | | N17 | W46 | | | | L | 10 | 2 | BXO |

# DAILY CALCIUM PLAGE INDEX

FEBRUARY 1981

| YR | MO | DAY | INDEX | YR | MO | DAY | INDEX | YR | MO | DAY | INDEX |
|---|---|---|---|---|---|---|---|---|---|---|---|
| 81 | 2 | 1 | 48.8 | 81 | 2 | 11 | * | 81 | 2 | 21 | 25.0 |
| 81 | 2 | 2 | 47.4 | 81 | 2 | 12 | 38.6 | 81 | 2 | 22 | 25.5 |
| 81 | 2 | 3 | 44.1 | 81 | 2 | 13 | 45.7 | 81 | 2 | 23 | 27.9 |
| 81 | 2 | 4 | 48.7 | 81 | 2 | 14 | 47.2 | 81 | 2 | 24 | * |
| 81 | 2 | 5 | 39.5 | 81 | 2 | 15 | 30.8 | 81 | 2 | 25 | * |
| 81 | 2 | 6 | 36.3 | 81 | 2 | 16 | 31.7 | 81 | 2 | 26 | * |
| 81 | 2 | 7 | 34.0 | 81 | 2 | 17 | 35.5 | 81 | 2 | 27 | 34.0 |
| 81 | 2 | 8 | * | 81 | 2 | 18 | 34.8 | 81 | 2 | 28 | * |
| 81 | 2 | 9 | * | 81 | 2 | 19 | 26.4 | | | | |
| 81 | 2 | 10 | 38.8 | 81 | 2 | 20 | 26.7 | | | | |

* NO OBSERVATIONS

NOTE: NO CALCIUM SPECTROHELIOGRAMS WERE SECURED AT MT WILSON OBSERVATORY ON SEPTEMBER 5, 16, and 26, 1980.
NO SUNSPOT OBSERVATIONS WERE MADE AT MT WILSON OBSERVATORY ON SEPTEMBER 16-23, 1980.

CONTIGUOUS PLAGES FOR SEPTEMBER 1980: 17089 - 17100
17093 - 17134
17146 - 17160
17156 - 17163

# SUDDEN IONOSPHERIC DISTURBANCES

FEBRUARY 1981

| DAY | UNIVERSAL TIME START | END | MAX | IMP | WIDE SPREAD INDEX | NUMBER OF STATION REPORTS BY TYPE SWF | SCNA | SEA | SPA | LF-SPA | SES | SFD | KNOWN FLARE | HALE REGION |
|---|---|---|---|---|---|---|---|---|---|---|---|---|---|---|
| 01 | 0001 | 0049 | 0006 | 1- | 3 | | | | 1 | | 1 | | NF | |
| 01 | 0305 | 0322 | 0310 | 1- | 1 | | | | 1 | | | | NF | |
| 01 | 0333 | 0426 | 0339 | 1- | 3 | 1 | | | 2 | | 1 | | 0333 | 17436 |
| 01 | 0556 | 0716 | 0610 | 1 | 3 | | | | 2 | | 1 | | 0555 | 17439 |
| 01 | 1845 | 1930 | 1856 | 1 | 3 | | | | | | 10 | | 1845 | 17436 |
| 02 | 1518 | 1548D | 1548 | 1- | 1 | | | | 1 | | | | 1510 | 17429 |
| 02 | 1715 | 1806 | 1724 | 1- | 5 | 1 | | | 1 | | 15 | | 1709 | 17436 |
| 02 | 1824 | 1900 | 1840 | 1 | 3 | | | | | | 10 | | * | |
| 03 | 0107 | 0215 | 0116 | 1- | 3 | 1 | | | 2 | | | | 0105 | 17436 |
| 03 | 0321 | 0345 | 0326 | 1- | 1 | | | | 1 | | | | 0320 | 17436 |
| 03 | 0425 | 0518 | 0438 | 1- | 3 | | | | 2 | | | | 0421 | 17448 |
| 03 | 0545 | 0636 | 0600 | 1- | 3 | | | | 2 | | | | 0543 | 17443 |
| 03 | 1806 | 2012 | 1825 | 1- | 5 | 1 | | | 1 | | 9 | | NF | |
| 04 | 0056 | 0230 | 0126 | 1 | 3 | | | | 1 | | 3 | | * | |
| 04 | 0118 | 0203 | 0132 | 1- | 3 | 1 | | | 1 | | 1 | | 0116 | 17436 |
| 04 | 1626 | 1645 | 1632 | 1 | 3 | | | | | | 5 | | 1625 | 17448 |
| 04 | 2354 | 0127 | 0013 | 1 | 5 | 1 | | | 2 | | 3 | | * | |
| 05 | 0127 | 0216 | 0142 | 1- | 5 | 1 | | | 2 | | 3 | | * | |
| 05 | 0438 | 0500 | 0445 | 1- | 1 | | | | 1 | | | | * | |
| 05 | 1050 | 1127 | 1056 | 1- | 3 | | | 2 | 1 | | 1 | | * | |
| 05 | 2116 | 2204 | 2128 | 1 | 5 | 1 | | 1 | | | 10 | | * | |
| 05 | 2225 | 0000 | 2242 | 1 | 5 | 1 | | | 1 | | 4 | | 2227 | 17428 |
| 05 | 2240 | 2310 | 2247 | 1 | 3 | 1 | | | | | 3 | | * | |
| 06 | 0028 | 0157 | 0047 | 1 | 5 | 1 | | | 2 | | 3 | | NF | |
| 06 | 0412 | 0430 | 0417 | 1- | 1 | | | | 1 | | | | 0411 | 17438 |
| 06 | 0755 | 0845 | 0809 | 2 | 3 | | | | | | 2 | | 0757E | 17438 |
| 06 | 1225 | 1248D | 1248 | 1- | 3 | | | | 2 | | | | NF | |
| 06 | 1330 | 1337D | 1337 | 1- | 3 | | | | 1 | | 2 | | 1330 | 17438 |
| 06 | 1357 | 1415 | 1405 | 1- | 3 | | | 1 | 1 | | 7 | | 1354 | 17438 |
| 06 | 1548 | 1554D | 1554 | 1- | 3 | | | | 1 | | 5 | | 1549 | 17438 |
| 06 | 1624 | 1630D | 1630 | 1- | 3 | | | | 1 | | 14 | | * | |
| 06 | 1708 | 1830 | 1730 | 1 | 3 | | | | | | 7 | | * | |
| 06 | 1756 | 1820 | 1800 | 2 | 3 | | | | | | 14 | | * | |
| 06 | 1858 | 1920D | 1902 | 1 | 3 | | | | | | 4 | | * | |
| 06 | 1920 | 2000 | 1935 | 1- | 3 | | | | | | 2 | | * | |
| 06 | 2123 | 2200D | 2129 | 2 | 5 | 1 | | | 1 | | 11 | | * | |
| 06 | 2200E | 2302 | 2206 | 1- | 3 | | | | 1 | | 4 | | * | |
| 07 | 0028E | 0056 | 0030 | 1- | 3 | 1 | | | 1 | | | | NF | |
| 07 | 0332E | 0402 | 0336 | 1 | 5 | 2 | | | 2 | | 5 | | 0332 | 17438 |
| 07 | 0426 | 0458D | 0440 | 1- | 1 | | | | 1 | | | | 0433 | 17438 |
| 07 | 0455E | 0528 | 0505 | 1- | 1 | | | | 1 | | | | 0453 | 17454 |
| 07 | 0732 | 0800 | 0736 | 1- | 1 | | | | 1 | | | | 0732 | 17454 |
| 07 | 1242 | 1248D | 1248 | 1- | 1 | | | 1 | 1 | | | | NF | |
| 07 | 1349 | 1352D | 1352 | 1 | 5 | 1 | | 3 | | | 10 | | 1345 | 17438 |
| 07 | 1354 | 1355D | 1355 | 1 | 5 | 1 | | 1 | | | 2 | | 1355 | 17438 |
| 07 | 1535 | 1548D | 1540 | 1 | 5 | | | | 1 | | 6 | | 1535 | 17438 |
| 07 | 1551 | 1600D | 1600 | 1- | 3 | | | | 1 | | 4 | | 1550 | 17454 |
| 07 | 1644 | 1720 | 1648 | 2 | 5 | | | | 1 | | 18 | | 1641 | 17454 |
| 07 | 1759 | 1820 | 1802 | 1- | 5 | | | | 1 | | 15 | | * | |
| 07 | 1831 | 1920 | 1840 | 1- | 5 | | | | 2 | | 16 | | * | |
| 07 | 2104 | 2148 | 2107 | 1- | 5 | | | | 1 | | 13 | | * | |
| 07 | 2217 | 2309D | 2234 | 2+ | 5 | 2 | | | 1 | | 10 | | NF | |
| 07 | 2308E | 2330 | 2314 | 1- | 3 | | | | 1 | | 4 | | NF | |
| 08 | 0131E | 0248 | 0144 | 2+ | 3 | 1 | | | 1 | | 3 | | 0132 | 17454 |
| 08 | 0328 | 0421D | 0334 | 2+ | 5 | 1 | | | 2 | | 5 | | 0328 | 17454 |
| 08 | 0421E | 0510 | 0424 | 1 | 3 | | | | 1 | | 3 | | * | |
| 08 | 0554 | 0636 | 0601 | 1- | 1 | | | | 1 | | | | 0557 | No data |
| 08 | 0653 | 0802 | 0702 | 1- | 3 | | | | 2 | | 1 | | 0654 | No data |
| 08 | 1040 | 1102 | 1044 | 1- | 3 | | | 2 | | | | | 1045 | No data |
| 08 | 1352 | 1400D | 1400 | 1- | 3 | | | | 1 | | 4 | | 1350 | No data |
| 08 | 1418 | 1454 | 1421 | 1 | 1 | | | | 1 | | | | * | |
| 08 | 1703 | 1807D | 1732 | 3 | 3 | | | | | | 6 | | * | |
| 08 | 1804 | 1845 | 1812 | 2+ | 3 | 1 | | | | | 15 | | * | |
| 08 | 2230 | 0000 | 2258 | 2 | 3 | | | | | | 3 | | * | |

# SUDDEN IONOSPHERIC DISTURBANCES

FEBRUARY 1981

| DAY | UNIVERSAL TIME START | END | MAX | IMP | WIDE SPREAD INDEX | NUMBER OF STATION REPORTS BY TYPE SWF | SCNA | SEA | SPA | LF-SPA | SES | SFD | KNOWN FLARE | HALE REGION |
|---|---|---|---|---|---|---|---|---|---|---|---|---|---|---|
| 09 | 1236 | 0255 | 0240 | 1- | 3 | 1 | | | | | 2 | | NF | |
| 09 | 0403 | 0432D | 0409 | 1- | 1 | | | | | | 1 | | NF | |
| 09 | 0644 | 0838 | 0656 | 2+ | 3 | | | | 2 | | 4 | | 0639 | 17460 |
| 09 | 1001 | 1030 | 1006 | 1- | 3 | | | | 1 | | 1 | | 1001 | 17460 |
| 09 | 1237 | 1307 | 1242 | 1 | 1 | | | 1 | | | | | 1234 | 17454 |
| 09 | 1333 | 1445 | 1348 | 1- | 1 | | | | 1 | | | | NF | |
| 09 | 1503 | 1508D | 1508 | 1- | 1 | | | 1 | 1 | | | | 1506 | No data |
| 09 | 1547 | 1600 | 1558 | 1 | 3 | | | | 1 | | 7 | | 1548 | No data |
| 09 | 1652 | 1736 | 1658 | 1- | 3 | | | | 1 | | 10 | | * | |
| 09 | 1726 | 1745 | 1730 | 1 | 3 | | | | | | 4 | | * | |
| 10 | 0039 | 0057 | 0044 | 1- | 1 | 1 | | | | | | | 0037 | 17454 |
| 10 | 0138 | 0203D | 0144 | 1- | 3 | 1 | | | 2 | | | | NF | |
| 10 | 0203E | 0252D | 0207 | 1 | 3 | 1 | | | 1 | | 3 | | NF | |
| 10 | 0223 | 0240 | 0226 | 1- | 3 | | | | | | 2 | | 0222 | 17448 |
| 10 | 0316 | 0324D | 0324 | 2 | 5 | 2 | | | 1 | | 4 | | 0319 | 17438 |
| 10 | 0602 | 0640 | 0630 | 1- | 3 | | | | 2 | | 1 | | NF | |
| 10 | 1029 | 1143 | 1038 | 2 | 5 | 2 | | 2 | 1 | | 1 | | 1030 | 17454 |
| 10 | 1718 | 1833 | 1724 | 1- | 3 | | | | 1 | | 9 | | NF | |
| 10 | 1831 | 1845 | 1833 | 1- | 3 | | | | | | 2 | | 1825 | 17448 |
| 10 | 1952 | 2116 | 1957 | 1- | 3 | | | | 1 | | 3 | | 1948 | 17454 |
| 11 | 0119 | 0219 | 0137 | 1 | 3 | 1 | | | 1 | | | | NF | |
| 11 | 0242 | 0320 | 0250 | 1- | 3 | | | | 2 | | | | NF | |
| 11 | 0340 | 0442 | 0403 | 1 | 3 | | | | 2 | | 3 | | 0346 | 17454 |
| 11 | 0935 | 1012 | 0947 | 1- | 3 | | | | 1 | | 1 | | 0933 | 17454 |
| 11 | 1616 | 1812 | 1633 | 1- | 3 | | | | 1 | | 9 | | 1615 | No data |
| 11 | 1747 | 1815 | 1752 | 1+ | 3 | | | | | | 5 | | 1747 | No data |
| 11 | 2144 | 2234 | 2203 | 1- | 1 | | | | 1 | | | | NF | |
| 11 | 2255 | 2342 | 2259 | 2 | 3 | 1 | | | 2 | | 5 | | 2300E | No data |
| 12 | 0121 | 0140 | 0123 | 1 | 3 | 1 | | | 2 | | 3 | | 0121E | 17448 |
| 12 | 0327 | 0356 | 0334 | 1- | 1 | | | | 1 | | | | 0327 | 17462 |
| 12 | 0433 | 0514 | 0438 | 1 | 3 | 1 | | | 2 | | | | 0433 | 17448 |
| 12 | 0608 | 0730 | 0629 | 1- | 3 | | | | 2 | | | | NF | |
| 12 | 0928 | 1048D | 1001 | 1- | 3 | | | | 2 | | | | 0929 | 17454 |
| 12 | 1247 | 1406 | 1251 | 1 | 5 | 1 | | 3 | 1 | | 1 | | 1242 | 17454 |
| 12 | 1530 | 1712 | 1541 | 1- | 3 | | | | 1 | | 12 | | 1522 | 17454 |
| 12 | 1737 | 1742D | 1742 | 1- | 3 | | | | 1 | | 10 | | NF | |
| 12 | 1812 | 1906 | 1820 | 1- | 1 | | | | 1 | | | | 1814 | 17454 |
| 12 | 2005 | 2115 | 2010 | 1- | 3 | | | | 1 | | 12 | | 2002 | 17463 |
| 13 | 0037 | 0153 | 0048 | 1 | 3 | 1 | | | 2 | | 3 | | 0037 | 17454 |
| 13 | 0308 | 0344 | 0314 | 1- | 3 | 1 | | | 2 | | | | 0314 | 17454 |
| 13 | 0343 | 0408 | 0348 | 1- | 1 | | | | 1 | | | | 0345 | 17454 |
| 13 | 0410 | 0515 | 0421 | 2+ | 3 | 2 | | | 2 | | 4 | | 0408 | 17460 |
| 13 | 0615 | 0722 | 0626 | 2+ | 3 | 2 | | | 2 | | 4 | | 0615 | 17467 |
| 13 | 0751E | 0848D | 0800 | 1 | 3 | | | | 1 | | 14 | | 0755 | 17467 |
| 13 | 1409 | 1424D | 1424 | 1- | 5 | | | 2 | 1 | | 8 | | 1406 | 17467 |
| 13 | 1654 | 1724 | 1700 | 1- | 3 | | | | 1 | | 11 | | NF | |
| 13 | 1933 | 2024 | 1945 | 1 | 3 | 1 | | | 1 | | 14 | | 1932 | 17454 |
| 13 | 2159 | 2235 | 2222 | 1- | 3 | | | | 1 | | 3 | | 2152 | 17467 |
| 14 | 0753 | 0915 | 0812 | 2 | 3 | 1 | | 1 | 1 | | 1 | | 0752 | 17461 |
| 14 | 1608 | 1625 | 1610 | 1- | 3 | | | | | | 2 | | 1603 | 17464 |
| 14 | 1824 | 1954 | 1834 | 1- | 3 | 1 | | | 1 | | 17 | | * | |
| 15 | 0051 | 0125D | 0058 | 1- | 3 | 1 | | | 2 | | 2 | | * | |
| 15 | 0124 | 0200 | 0132 | 1- | 1 | | | | 1 | | | | * | |
| 15 | 1420 | 1603 | 1439 | 1- | 1 | | | | 1 | | | | 1415 | 17462 |
| 15 | 1900 | 1951 | 1906 | 1- | 3 | 2 | | | 1 | | 20 | | 1854 | 17469 |
| 15 | 1939 | 1955 | 1942 | 1- | 3 | | | | | | 11 | | 1938 | 17467 |
| 15 | 2111 | 2241 | 2115 | 1 | 3 | | | | 1 | | 14 | | 2112 | 17467 |
| 16 | 0036 | 0054 | 0046 | 1- | 3 | 1 | | | 1 | | | | 0039 | 17454 |
| 16 | 0238 | 0303 | 0242 | 1- | 3 | 1 | | | 1 | | | | 0240 | 17454 |
| 16 | 0543 | 0636 | 0553 | 1- | 1 | | | | 1 | | | | 0547 | 17454 |
| 16 | 1436 | 1548 | 1446 | 1- | 1 | | | 1 | 1 | | | | 1435E | 17461 |
| 16 | 1719 | 1739D | 1730 | 1- | 3 | | | | 1 | | 16 | | 1715 | 17462 |
| 16 | 1736 | 1800 | 1738 | 1 | 3 | | | | 16 | | | | 1735 | 17461 |

# SUDDEN IONOSPHERIC DISTURBANCES

FEBRUARY 1981

| DAY | UNIVERSAL TIME START | END | MAX | IMP | WIDE SPREAD INDEX | NUMBER OF STATION REPORTS BY TYPE SWF | SCNA | SEA | SPA | LF-SPA | SES | SFD | KNOWN FLARE | HALE REGION |
|---|---|---|---|---|---|---|---|---|---|---|---|---|---|---|
| 17 | 0213 | 0239 | 0216 | 1- | 3 | 2 | | | | | | | 0217E | 17467 |
| 17 | 0410 | 0438 | 0417 | 1- | 1 | 1 | | | | | | | 0411 | 17467 |
| 17 | 0539 | 0602D | 0548 | 1- | 1 | | | | 1 | | | | 0544 | 17463 |
| 17 | 1320 | 1444 | 1338 | 1- | 1 | | | | 1 | | | | 1322E | 17463 |
| 17 | 1846 | 1903D | 1850 | 1- | 3 | 1 | | | 1 | | 10 | | 1850 | 17463 |
| 17 | 1910 | 2103 | 1921 | 1- | 3 | 1 | | | 1 | | 10 | | NF | |
| 17 | 2144 | 2333 | 2155 | 3 | 5 | 3 | | | 1 | | 11 | | 2146 | 17461 |
| 18 | 0128 | 0250 | 0157 | 1- | 3 | | | | 2 | | | | 0128 | 17461 |
| 18 | 0612 | 0630 | 0616 | 1+ | 3 | | | | | | 3 | | 0610 | 17461 |
| 18 | 1515 | 1536 | 1524 | 1- | 3 | | | | 1 | | 2 | | * | |
| 18 | 1642 | 1652 | 1645 | 1- | 3 | | | | 1 | | 18 | | 1640E | 17461 |
| 18 | 2235 | 2305 | 2243 | 1- | 3 | | | | 1 | | 1 | | 2235 | 17461 |
| 19 | 0143 | 0200 | 0148 | 1- | 1 | | | | 1 | | | | 0140 | 17461 |
| 19 | 0246 | 0733D | 0348 | 2+ | 5 | 2 | | | 2 | | 3 | | 0240E | 17461 |
| 19 | 0331E | 0830 | 0350 | 2+ | 3 | 1 | | | 1 | | 4 | | NF | |
| 19 | 1047 | 1218 | 1055 | 1 | 5 | 2 | | 3 | 1 | | 1 | | * | |
| 19 | 1421 | 1520 | 1427 | 1- | 3 | | | | 1 | | 2 | | NF | |
| 19 | 1528 | 1557 | 1534 | 1- | 3 | | | | 1 | | 1 | | 1526 | 17463 |
| 19 | 1758 | 1830 | 1805 | 1- | 1 | | | | | | 1 | | 1758 | 17463 |
| 19 | 1845 | 1900 | 1850 | 1- | 3 | 1 | | | | | 3 | | 1846 | 17463 |
| 19 | 2137 | 2155 | 2141 | 1- | 3 | | | | 1 | | 5 | | 2138 | 17463 |
| 20 | 0020 | 0123D | 0037 | 1 | 3 | 1 | | | 2 | | 2 | | 0032E | 17461 |
| 20 | 0123E | 0202 | 0133 | 1- | 3 | 1 | | | 1 | | | | 0128 | 17467 |
| 20 | 0336 | 0415 | 0344 | 1- | 3 | 2 | | | 2 | | 4 | | 0336 | 17469 |
| 20 | 0438 | 0518 | 0448 | 1- | 1 | | | | 1 | | 1 | | NF | |
| 20 | 0550 | 0650D | 0650 | 2+ | 5 | 1 | | | 2 | | 3 | | 0548 | 17463 |
| 20 | 0639E | 0911 | 0648 | 3 | 5 | 2 | | 3 | 1 | | 4 | | 0640 | 17463 |
| 20 | 1430 | 1733 | 1512 | 1- | 3 | | | | 1 | | 9 | | * | |
| 20 | 1820 | 1850 | 1826 | 1+ | 3 | | | | | | 3 | | 1823 | 17469 |
| 20 | 1933 | 2040 | 1946 | 1 | 3 | | | | 1 | | 1 | | * | |
| 20 | 2008 | 2026 | 2015 | 1- | 5 | | | | 1 | | 14 | | 2010 | 17478 |
| 20 | 2236 | 2252 | 2242 | 1- | 1 | | | | 1 | | | | 2233 | 17463 |
| 20 | 2301 | 2320 | 2305 | 1- | 3 | 1 | | | 1 | | 2 | | 2302 | 17461 |
| 21 | 1702 | 1722 | 1708 | 2+ | 3 | 3 | | | | | 17 | | 1704E | 17462 |
| 21 | 1902 | 1925 | 1906 | 1- | 3 | | | | | | 15 | | 1902 | 17463 |
| 21 | 2002 | 2015 | 2006 | 2 | 3 | 1 | | | | | 16 | | 2000 | 17469 |
| 21 | 2219 | 2252 | 2231 | 1- | 1 | | | | 1 | | | | 2220 | 17469 |
| 22 | 0110 | 0142 | 0114 | 1- | 1 | | | | 1 | | | | 0113 | 17469 |
| 22 | 0150 | 0230 | 0203 | 1- | 1 | | | | 1 | | | | 0151 | 17469 |
| 22 | 0245 | 0358D | 0255 | 2+ | 3 | 2 | | | 2 | | 3 | | 0247 | 17461 |
| 22 | 1553 | 1612 | 1534 | 1 | 3 | 1 | | | | | 11 | | NF | |
| 22 | 1834 | 1855 | 1845 | 1- | 3 | | | | | | 5 | | NF | |
| 22 | 1900 | 1930 | 1909 | 1+ | 3 | | | | | | 7 | | 1900 | 17479 |
| 22 | 2113 | 2140D | 2136 | 1+ | 3 | | | | | | 9 | | * | |
| 22 | 2200 | 2232 | 2207 | 1- | 3 | | | | 1 | | 4 | | NF | |
| 22 | 2330 | 0000 | 2347 | 1 | 3 | | | | | | 3 | | NF | |
| 23 | 0026 | 0111 | 0033 | 1- | 1 | | | | 1 | | | | 0025 | 17469 |
| 23 | 0240 | 0255D | 0248 | 1- | 3 | 1 | | | 1 | | | | 0245 | 17469 |
| 23 | 0357 | 0418 | 0408 | 1- | 1 | | | | 1 | | | | 0352 | 17475 |
| 23 | 0420 | 0452 | 0455 | 1- | 1 | | | | 1 | | | | 0420 | 17484 |
| 23 | 0545 | 0651 | 0557 | 3 | 3 | 2 | | | 1 | | | | * | |
| 23 | 0651 | 0858 | 0707 | 2+ | 3 | | | | 1 | | 1 | | * | |
| 23 | 1833 | 1915 | 1840 | 1- | 3 | | | | | | 5 | | * | |
| 23 | 2027 | 2122D | 2044 | 2+ | 3 | 1 | | | | | 13 | | 2025 | 17469 |
| 23 | 2157 | 2215 | 2205 | 1- | 1 | | | | 1 | | | | 2159 | 17481 |
| 24 | 0009 | 0230 | 0020 | 3 | 5 | 3 | | | 2 | | 6 | | 0010E | 17484 |
| 24 | 0629 | 0751 | 0642 | 1 | 3 | | | | 2 | | 1 | | 0626 | 17484 |
| 24 | 0756 | 0908 | 0808 | 2 | 3 | | | | 1 | | 4 | | 0759 | No data |
| 24 | 0828 | 0910 | 0837 | 2 | 3 | | | | | | 3 | | 0823 | 17479 |
| 24 | 1051 | 1157 | 1111 | 1- | 3 | | | 2 | 1 | | 1 | | 1054 | No data |
| 24 | 1205 | 1322 | 1228 | 2 | 5 | 2 | | 3 | 1 | | 1 | | * | |
| 24 | 1755 | 1809 | 1801 | 1 | 3 | | | | | | 9 | | 1754 | No data |
| 24 | 1815 | 1840 | 1828 | 2 | 3 | 1 | | | | | 14 | | 1801 | No data |
| 24 | 1821 | 1915 | 1831 | 1- | 3 | | | | | | 8 | | 1822 | 17469 |
| 24 | 1933 | 2020 | 1944 | 2+ | 5 | 4 | | | 1 | | 16 | | 1932 | No data |
| 24 | 2036 | 2124 | 2050 | 1- | 3 | | | | 1 | | 10 | | NF | |
| 24 | 2130 | 2145 | 2132 | 1- | 3 | | | | 1 | | 5 | | NF | |
| 24 | 2300 | 2341 | 2305 | 1- | 3 | 1 | | | 1 | | 5 | | 2301E | No data |

# SUDDEN IONOSPHERIC DISTURBANCES

## FEBRUARY 1981

| DAY | UNIVERSAL TIME START | END | MAX | IMP | WIDE SPREAD INDEX | NUMBER OF STATION REPORTS BY TYPE SWF | SCNA | SEA | SPA | LF-SPA | SES | SFD | KNOWN FLARE | HALE REGION |
|---|---|---|---|---|---|---|---|---|---|---|---|---|---|---|
| 25 | 0204 | 0406 | 0250 | 2 | 3 | | | | 2 | | 3 | | 0206E | No data |
| 25 | 0238 | 0354 | 0251 | 2+ | 3 | 2 | | | 1 | | 4 | | 0236 | No data |
| 25 | 0706 | 0752 | 0713 | 1- | 1 | | | | 1 | | | | 0706 | No data |
| 25 | 1550 | 1630 | 1602 | 1- | 3 | | | | 1 | | 11 | | NF | |
| 25 | 1754 | 1820 | 1804 | 1 | 3 | | | | | | 13 | | * | |
| 25 | 1820 | 1840 | 1828 | 1- | 3 | | | | | | 6 | | * | |
| 25 | 1938 | 2030 | 1944 | 1- | 3 | | | | | | 5 | | NF | |
| 26 | 0346 | 0420 | 0355 | 1- | 3 | | | | 2 | | | | NF | |
| 26 | 1311 | 1340 | 1315 | 1- | 3 | | | 1 | 1 | | 2 | | NF | |
| 26 | 1425 | 1450 | 1430 | 2 | 5 | 3 | | 3 | | | 13 | | 1424 | No data |
| 26 | 1639 | 1715 | 1647 | 1+ | 3 | | | | | | 10 | | * | |
| 26 | 1833 | 1935 | 1850 | 1 | 3 | 1 | | | 1 | | 11 | | 1832 | No data |
| 26 | 1949 | 2017 | 1954 | 2 | 3 | 4 | | | 1 | | 11 | | 1947 | No data |
| 26 | 2328 | 0016 | 2333 | 1+ | 3 | | | | 2 | | 6 | | NF | |
| 27 | 0028 | 0052 | 0034 | 1- | 1 | | | | 1 | | | | 0029 | 17481 |
| 27 | 0111 | 0133D | 0125 | 1- | 1 | | | | 1 | | | | NF | |
| 27 | 0133E | 0300 | 0139 | 2 | 3 | 2 | | | 1 | | 5 | | 0133 | 17491 |
| 27 | 0458 | 0534 | 0501 | 1- | 3 | | | | 2 | | | | 0458 | 17491 |
| 27 | 0539 | 0616 | 0547 | 1- | 1 | | | | 1 | | | | 0540 | 17487 |
| 27 | 0728 | 0805 | 0736 | 1+ | 1 | | | | | | 1 | | 0729 | 17492 |
| 27 | 1504 | 1544D | 1516 | 1 | 3 | | | | | | 4 | | * | |
| 27 | 1544 | 1630 | 1604 | 1+ | 3 | | | | | | 3 | | * | |
| 27 | 1732 | 1815 | 1749 | 1+ | 3 | | | | | | 3 | | NF | |
| 27 | 1957 | 2115 | 2019 | 2+ | 3 | | | | | | 9 | | 1956 | 17479 |
| 27 | 2304 | 0039D | 2332 | 2 | 3 | 2 | | | 1 | | | | 2302E | 17491 |
| 28 | 0039E | 0155 | 0043 | 1- | 3 | | | | 2 | | 3 | | 0037 | 17492 |
| 28 | 0609E | 0654 | 0632 | 1- | 3 | | | | 2 | | | | 0607 | 17491 |

PERIODS OF NO OBSERVATIONS:

| DATE | TIME (UT) AND STATION |
|---|---|
| 01 | 0000-2400 A52, A53 |
| 02 | 0000-2400 A52, A53 |
| | 1130-1320 Sao Paulo (UM) |
| 03 | 0000-2400 A26, A28, A48, A52, A53 |
| | 1048-1342 Sao Paulo (UM) |
| 04 | 1254-1624 Sao Paulo (UM) |
| | 0000-2400 A52, A53 |
| 05 | 0000-2400 A52, A53 |
| | 0000-1100 Sao Paulo (UM) |
| 06 | 0000-2400 A52, A53 |
| | 035400942 Sao Paulo (UM) |
| 07 | 0000-2400 A52, A53 |
| 08 | 0000-2400 A53 |
| 09 | 0000-2400 A53 |
| | 1154-1237 Sao Paulo (UM) |
| 10 | 0000-2400 A26, A28, A48, A51, A53 |
| | 100402400 Sao Paulo (UM) |
| 11 | 0000-2400 A53 |
| | 0204-0409 Glenorchy (GN) |
| 12 | 0000-2400 A53 |
| 13 | 1148-2400 Sao Paulo (UM) |
| 14 | 0017-0838 Sao Paulo (UM) |
| 15 | 0000-2400 A53 |
| | 1127-1148 Sao Paulo (UM) |
| 16 | 1914-2400 Sao Paulo (UM) |
| 17 | 0000-2400 A26, A28, A48, A51 |
| 20 | 1831-1948 Sao Paulo (UM) |
| 24 | 0000-2400 A27, A28, A48, A51 |
| 27 | 0000-2400 A26 |
| 28 | 0000-2400 A49, A52 |

STATIONS REPORTING FOR FEBRUARY 1981:

| | | | |
|---|---|---|---|
| Agassiz Station, Massachusetts, USA (A53) | SES | Louisville, Kentucky, USA (A26) | SES |
| Bedfordview, Transvaal, South Africa (A52) | SES | Mahwah, New Jersey, USA (A5) | SES |
| Cleveland, Ohio, USA (A28) | SES | Maui, Hawaii, USA (MI) | SWF |
| Darmstadt, GFR (DA) | SWF | Missoula, Montana, USA (A31) | SES, SWF |
| Durham, North Carolina, USA (A54) | SES | Panska Ves, Czechoslovakia (PU) | SEA, SWF |
| Eugene, Oregon, USA (A57) | SES | Paterson, New Jersey, USA (A46) | SES |
| Eureka, Montana, USA (A55) | SES | Portage, Michigan, USA (A51) | SES |
| Fort Riley, Kansas, USA (A41) | SES | Saint Cloud, Minnesota, USA (SC) | SES |
| Frenchtown, Montana, USA (A56) | SES | Sao Paulo, Brasil (UM) | SEA, SPA, SES |
| Glenorchy, Tasmania, Australia (GN) | SWF | Sofia, Bulgaria (SF) | SEA |
| Hiraiso, Japan (HI) | SWF | Tavaris, Florida, USA (A49) | SES |
| Hobart, Tasmania, Australia (HO) | SEA | Thornwood, New York, USA (A48) | SES |
| Houston, Texas, USA (A50) | SES | Trenton, New Jersey, USA (NJ) | SES |
| Huancayo, Peru (HU) | SWF | Upice, Czechoslovakia (UI) | SEA |
| Inubo, Japan (IN) | SPA | Valley Cottage, New York, USA (A1) | SES |
| Kasugai, Japan (KA) | SPA | Vsetin, Czechoslovakia (VS) | SEA |
| Lake Hiawatha, New Jersey, USA (A32) | SES | Yakima, Washington, USA (A37) | SES |
| Latrobe, Pennsylvania, USA (A19) | SES | Zilina, Czechoslovakia (ZL) | SEA |

## SIDs BY HALE REGION

FEBRUARY 1981

| Region | 1 | 2 | 3 | 4 | 5 | 6 | 7 | 8 | 9 | 10 | 11 | 12 | 13 | 14 | 15 | 16 | 17 | 18 | 19 | 20 | 21 | 22 | 23 | 24 | 25 | 26 | 27 | 28 | 29 | 30 | 31 |
|---|---|---|---|---|---|---|---|---|---|---|---|---|---|---|---|---|---|---|---|---|---|---|---|---|---|---|---|---|---|---|---|
| 17428 | | | | | 1 | | | | | | | | | | | | | | | | | | | | | | | | | | |
| 17429 | | 1 | | | | | | | | | | | | | | | | | | | | | | | | | | | | | |
| 17436 | 2 | 1 | 2 | 1 | | | | | | | | | | | | | | | | | | | | | | | | | | | |
| 17438 | | | | | | 5 | 5 | | | 1 | | | | | | | | | | | | | | | | | | | | | |
| 17439 | 1 | | | | | | | | | | | | | | | | | | | | | | | | | | | | | | |
| 17443 | | | 1 | | | | | | | | | | | | | | | | | | | | | | | | | | | | |
| 17448 | | | 1 | 1 | | | | | | 2 | | 2 | | | | | | | | | | | | | | | | | | | |
| 17454 | | | | | | | 4 | 2 | 1 | 2 | 2 | 3 | 4 | | | 3 | | | | | | | | | | | | | | | |
| 17460 | | | | | | | | | 2 | | | | 1 | | | | | | | | | | | | | | | | | | |
| 17461 | | | | | | | | | | | | | | 1 | | | 1 | 4 | 2 | 2 | | 1 | | | | | | | | | |
| 17462 | | | | | | | | | | | | 1 | | | 1 | | | | | | 1 | | | | | | | | | | |
| 17463 | | | | | | | | | | | | | | | | | 3 | | 4 | 3 | 1 | | | | | | | | | | |
| 17464 | | | | | | | | | | | | | | 1 | | | | | | | | | | | | | | | | | |
| 17467 | | | | | | | | | | | | | 4 | | 2 | 2 | 2 | | | 1 | | | | | | | | | | | |
| 17469 | | | | | | | | | | | | | | | 1 | 1 | | | | 2 | 2 | 2 | 3 | 1 | | | | | | | |
| 17475 | | | | | | | | | | | | | | | | | | | | | | | 1 | | | | | | | | |
| 17478 | | | | | | | | | | | | | | | | | | | | 1 | | | | | | | | | | | |
| 17479 | | | | | | | | | | | | | | | | | | | | | | 1 | | | | | 1 | | | | |
| 17481 | | | | | | | | | | | | | | | | | | | | | | | 1 | | | | 1 | | | | |
| 17484 | | | | | | | | | | | | | | | | | | | | | | | 1 | 2 | | | | | | | |
| 17487 | | | | | | | | | | | | | | | | | | | | | | | | | | | 1 | | | | |
| 17491 | | | | | | | | | | | | | | | | | | | | | | | | | | | 3 | 1 | | | |
| 17492 | | | | | | | | | | | | | | | | | | | | | | | | | | | 1 | 1 | | | |
| NO FLARE | 2 | 1 | | | | | 4 | | 3 | 3 | | 2 | 1 | | | | 1 | | 2 | 1 | | 4 | | 2 | 2 | 3 | 2 | | | | |
| NO FLARE PATROL | | 1 | | 2 | 5 | 7 | 3 | 5 | 2 | | 3 | | | 1 | 2 | | | | 1 | 1 | | 1 | 3 | 1 | 2 | 1 | 2 | | | | |
| NO DATA | | | | | | | 4 | 2 | | | 3 | | | | | | | | | | | | | 5 | 3 | 3 | | | | | |
| EVENT TOTALS | 5 | 4 | 4 | 4 | 6 | 12 | 20 | 9 | 8 | 8 | 8 | 8 | 10 | 3 | 6 | 6 | 7 | 4 | 9 | 11 | 4 | 9 | 9 | 11 | 7 | 7 | 11 | 2 | | | |

# SOLAR RADIO EMISSION
# SPECTRAL OBSERVATIONS

FEBRUARY 1981

| DAY | TIMES OF OBSERVATION START UT | TIMES OF OBSERVATION END UT | STATION | EVENTS: DECIMETRIC BAND START UT | DECIMETRIC BAND END UT | DECIMETRIC BAND INT | METRIC BAND START UT | METRIC BAND END UT | METRIC BAND INT | DEKAMETRIC BAND START UT | DEKAMETRIC BAND END UT | DEKAMETRIC BAND INT | SPECTRAL TYPE |
|---|---|---|---|---|---|---|---|---|---|---|---|---|---|
| 01 | 0000 | 0732 | CULG | 0000 | 0142 | | | | | | | | IS,W |
| | | | CULG | | | | 0000 | 0732 | | | | | IIIN,W |
| | | | CULG | | | | 0022 | 0620 | | | | | IN,W |
| | | | CULG | | | | 0034.5 | 0035 | 2 | 0034.5 | 0035 | 1 | IIIB,V |
| | | | CULG | 0142 | 0732 | 1 | | | | | | | IS |
| | | | CULG | 0202 | 0217 | 1 | | | | | | | IIIN |
| | | | CULG | | | | 0305 | 0306 | 1 | 0305 | 0306 | 1 | UNCLF |
| | | | CULG | 0334 | 0347 | 2 | | | | | | | IIIN |
| | | | CULG | | | | 0335.5 | | | 0335.5 | | | IIIB,W |
| | | | CULG | | | | 0412 | | | 0412 | 0412.5 | | IIIG,W |
| | | | CULG | 0428 | | 1 | 0428 | 0428.5 | 1 | | | | IIIG |
| | | | CULG | | | | 0556 | 0732 | 1 | 0556 | 0602 | 1 | IIIN |
| | | | CULG | 0558 | 0620 | 3 | | | | | | | N,DCIM |
| | | | CULG | | | | 0620 | 0732 | | | | | IS,W |
| | 0728 | 1543 | WEIS | | | | 0733 | 1543 | 1 | | | | IN |
| | 0740 | 1600 | DWIN | | | | | | | | | | |
| | | | WEIS | | | | 0754.1 | 0754.2 | 1 | | | | IIIB |
| | | | WEIS | | | | 0812.6 | 0812.9 | 2 | | | | IIIG |
| | | | WEIS | | | | 1026.1 | 1026.6 | 1 | | | | IIIG |
| | | | WEIS | | | | 1130.2 | 1130.3 | 1 | | | | IIIB |
| | | | PALE | | | | 1200.2 | 0075.0 | 1 | | | II | |
| | | | WEIS | | | | 1200.4 | 1200.5 | 1 | | | | IIIB |
| | 1401 | 2400 | HARV | | | | 1408 | 2100 | 1 | | | | IN |
| | | | WEIS | | | | 1417.6 | 1417.9 | 2 | | | | IIIB |
| | | | HARV | 1618 | | 2 | | | | | | | IIIG |
| | 2046 | 2400 | CULG | 2046 | 2250 | 1 | 2100 | 2234 | 1 | | | | IS,DC |
| | | | CULG | | | | 2100 | 2250 | | | | | IIIS,W |
| | | | HARV | | | | 2100 | 2400 | 3 | | | | I |
| | | | CULG | | | | 2101 | 2329 | 1 | | | | IIIN |
| | | | HARV | | | | 2108 | 2200 | 2 | | | | IIIN |
| | | | PALE | | | | 2122.2 | 2129.6 | 1 | | | | CONT |
| | | | HARV | | | | 2129 | 2130 | 1 | 2129 | 2130 | 1 | IIIG |
| | | | PALE | | | | 2153.5 | 2153.7 | 1 | | | | III |
| | | | CULG | | | | 2156.5 | | 2 | | | | IIIB |
| | | | CULG | 2250 | 2400 | | 2234 | 2400 | | | | | IS,W |
| | | | CULG | | | | 2250 | 2400 | | | | | IIIN,W |
| | | | CULG | | | | 2335 | 2335.5 | 1 | 2335 | 2335.5 | 2 | IIIG |
| | | | CULG | 2355.5 | 2356 | 1 | 2355.5 | 2356 | 1 | 2355.5 | 2356 | 1 | IIIG |
| 02 | 0000 | 0746 | CULG | 0000 | 0746 | | 0000 | 0051 | | | | | IS,W |
| | | | CULG | | | | 0008 | 0729 | 1 | | | | IIIN |
| | | | CULG | | | | 0049.5 | 0050 | 1 | 0049.5 | 0050.5 | 1 | IIIG |
| | | | CULG | 0112 | 0131 | 1 | | | | | | | IIIG,N |
| | | | CULG | | | | | | | 0250.5 | | 1 | IIIB |
| | | | CULG | | | | 0252 | 0252.5 | 1 | 0252 | 0252.5 | 1 | IIIG |
| | | | LEAR | | | | 0540.5 | 0630.5 | 1 | | | | S |
| | | | LEAR | | | | 0700.5 | 0703.5 | 1 | | | | CONT |
| | | | CULG | | | | 0705 | 0725 | | | | | IS,W |
| | | | LEAR | | | | 0722.7 | 0847.5 | 1 | | | | B |
| | 0725 | 1600 | DWIN | 0725 | 0825 | 1 | | | | | | | I |
| | | | CULG | | | | 0725 | 0746 | 1 | | | | IS,DC |
| | | | CULG | | | | 0729 | 0746 | 1 | | | | IIIS |
| | 0755 | 1543 | WEIS | | | | 0757 | 1543 | 1 | | | | IN |
| | | | WEIS | | | | 0910.8 | 0910.9 | 2 | | | | IIIB |
| | | | LEAR | | | | 0910.8 | 0911.0 | 1 | | | | III |
| | | | DWIN | 1242.5 | 1242.8 | 1 | | | | | | | IIIG |
| | 1335 | 1520 | BLEN | | | | | | | | | | |
| | 1546 | 2345 | HARV | | | | 1549 | | 2 | | | | IIIG |
| | | | HARV | 1710 | 1714 | 3 | | | | | | | IIIG |
| | | | HARV | | | | 1807 | | 1 | | | | IIIG |
| | | | HARV | | | | 1820 | 2220 | 3 | | | | IC |
| | | | HARV | | | | 1839 | 1922 | 3 | 1839 | 1922 | 3 | IIIS |
| | | | SGMR | | | | 1859.0 | 2002.0 | 2 | | | | B |
| | | | PALE | | | | 1859.6 | 1903.8 | 2 | | | | CONT |
| | | | PALE | | | | 1904.3 | 1944.0 | 2 | | | IV | |
| | | | HARV | | | | 1922 | 2052 | 3 | 1922 | 2052 | 3 | IIIN |
| | | | PALE | | | | 1944.0 | 0406.0 | 2 | | | | B |
| | | | CULG | | | | 2046 | 2155 | 2 | | | | IIIS |

# SOLAR RADIO EMISSION
# SPECTRAL OBSERVATIONS

FEBRUARY 1981

| DAY | TIMES OF OBSERVATION | | STATION | EVENTS | | | | | | | | | SPECTRAL TYPE |
|---|---|---|---|---|---|---|---|---|---|---|---|---|---|
| | | | | DECIMETRIC BAND | | | METRIC BAND | | | DEKAMETRIC BAND | | | |
| | START UT | END UT | | START UT | END UT | INT | START UT | END UT | INT | START UT | END UT | INT | |
| 02 | | | CULG | | | | 2046 | 2155 | 1 | | | | IS |
| | 2046 | 2400 | CULG | 2046 | 2400 | 2 | | | | | | | IS,C |
| | | | HARV | | | | 2056 | 2105 | 3 | 2056 | 2105 | 3 | IIIGG |
| | | | HARV | | | | 2220 | 2345 | 2 | | | | IC |
| | | | CULG | | | | 2246 | 2350 | | | | | IIIN,W |
| | | | CULG | | | | 2247.5 | | 1 | | | | IIIB |
| | | | CULG | | | | 2328.5 | | 1 | | | | IIIB |
| | | | HARV | | | | 5151 | 1820 | 1 | | | | IN |
| 03 | 0000 | 0746 | CULG | 0000 | 0600 | 1 | | | | | | | IS |
| | | | CULG | | | | 0006.5 | 0007.5 | 1 | | | | IIIG,U |
| | | | CULG | 0008 | 0008.5 | 1 | 0008 | 0009 | 1 | | | | IIIG |
| | | | CULG | | | | 0048 | 0746 | | | | | IIIN,W |
| | | | LEAR | | | | 0100.7 | 0121.8 | 1 | | | | S |
| | | | CULG | | | | 0101 | | 2 | 0101 | | 2 | IIIB |
| | | | CULG | | | | 0104 | | | 0104 | | | IIIB,W |
| | | | LEAR | | | | 0209.2 | 0308.2 | 1 | | | | S |
| | | | CULG | 0339.5 | 0340 | | 0339.5 | 0340 | | | | | IIIG,W |
| | | | CULG | | | | | | | 0419 | 0425 | | IIIN,W |
| | | | CULG | | | | 0419 | 0736 | 1 | | | | IIIN |
| | | | CULG | | | | 0518 | 0551 | | | | | IS,W |
| | | | CULG | | | | 0551 | 0600 | 1 | | | | IS,DC |
| | | | CULG | | | | 0600 | 0632 | 1 | | | | IS,C,DC |
| | | | CULG | 0600 | 0746 | 1 | | | | | | | IS,C |
| | | | CULG | | | | 0632 | 0746 | 1 | | | | IS,DC |
| | | | CULG | 0651 | 0719 | 1 | 0651 | 0726 | 1 | | | | SCINT |
| | 0728 | 1045 | WEIS | | | | 0731 | 1544 | 2 | | | | IS,DCIM |
| | 1112 | 1545 | WEIS | | | | 0736.1 | 0736.3 | 2 | | | | IIIG |
| | | | WEIS | | | | 0756.7 | 0757.1 | 2 | | | | IIIG |
| | | | BLEN | | | | 0809.3 | 1058.0 | 2 | | | | IIIS |
| | 0810 | 1600 | DWIN | 0810 | 1100 | 1 | | | | | | | IV |
| | | | WEIS | | | | 0822.4 | 0822.6 | 2 | | | | IIIG |
| | | | WEIS | | | | 0852.3 | 0852.8 | 2 | | | | IIIG |
| | 0805 | 1520 | BLEN | 0858.8 | 0900.3 | 2 | 0852.2 | 0904.7 | 2 | | | | IIIGG |
| | | | WEIS | | | | 0858.9 | 0900.3 | 2 | | | | IIIGG |
| | | | WEIS | | | | 0902.5 | 0902.6 | 1 | | | | IIIB |
| | | | WEIS | | | | 0903.9 | 0904.7 | 2 | | | | IIIGG |
| | | | LEAR | | | | 0903.9 | 0904.9 | 2 | | | | CONT |
| | | | WEIS | | | | 0909.1 | 0909.3 | 2 | | | | IIIG |
| | | | WEIS | | | | 0921.9 | 0922.6 | 2 | | | | IIIG |
| | | | WEIS | | | | 0933.3 | 0934.5 | 2 | | | | IIIG |
| | | | WEIS | | | | 0938.4 | 0938.5 | 1 | | | | IIIB |
| | | | WEIS | | | | 0946.8 | 0947.0 | 1 | | | | IIIB |
| | | | WEIS | | | | 0956.5 | 0957.5 | 2 | | | | IIIG |
| | | | WEIS | | | | 1036.5 | 1042.3 | 3 | | | | IIIGG |
| | | | BLEN | | | | 1105.5 | 1106.1 | 2 | | | | IIIG |
| | | | DWIN | 1113.4 | 1115.0 | 1 | | | | | | | IV |
| | | | BLEN | 1113.8 | 1113.9 | 2 | | | | | | | IIIB |
| | | | BLEN | | | | 1126.7 | 1135.1 | 1 | | | | I |
| | | | BLEN | | | | 1203.8 | 1205.7 | 2 | | | | IIIG |
| | | | WEIS | | | | 1203.8 | 1205.7 | 2 | | | | RS |
| | | | WEIS | | | | 1316.0 | 1316.2 | 1 | | | | IIIB |
| | | | WEIS | | | | 1327.5 | 1327.8 | 1 | | | | IIIB |
| | | | BLEN | | | | 1329.1 | 1330.3 | 2 | | | | IIIG,RS |
| | | | WEIS | | | | 1329.2 | 1330.3 | 2 | | | | RS |
| | 1401 | 2345 | HARV | | | | 1406 | 1700 | 2 | | | | IN |
| | | | WEIS | | | | 1410.2 | 1410.3 | 1 | | | | IIIB |
| | | | HARV | | | | 1414 | 1905 | 2 | | | | IIIN |
| | | | HARV | | | | 1431 | 1432 | 3 | | | | IIIG |
| | | | WEIS | | | | 1431.4 | 1431.8 | 2 | | | | RS |
| | | | BLEN | | | | 1431.4 | 1441.4 | 3 | | | | IIIGG,RS |
| | | | WEIS | | | | 1439.8 | 1441.5 | 3 | | | | IIIG,RS |
| | | | HARV | 1440 | 1441 | 2 | 1440 | 1441 | 3 | | | | IIIG |
| | | | WEIS | | | | 1451.0 | 1451.7 | 2 | | | | IIIG |
| | | | WEIS | | | | 1529.3 | 1529.4 | 1 | | | | IIIB |
| | | | HARV | | | | 1657 | 1658 | 2 | | | | IIIG |
| | | | HARV | | | | 1700 | 2020 | 3 | | | | IC |
| | | | HARV | | | | 2020 | 2345 | 2 | | | | IC |
| | | | CULG | | | | 2046 | 2400 | | | | | IIIN,W |
| | 2046 | 2400 | CULG | 2046 | 2325 | 1 | | | | | | | IS |

# SOLAR RADIO EMISSION SPECTRAL OBSERVATIONS

FEBRUARY 1981

| DAY | TIMES OF OBSERVATION START UT | TIMES OF OBSERVATION END UT | STATION | EVENTS: DECIMETRIC BAND START UT | DECIMETRIC BAND END UT | DECIMETRIC BAND INT | METRIC BAND START UT | METRIC BAND END UT | METRIC BAND INT | DEKAMETRIC BAND START UT | DEKAMETRIC BAND END UT | DEKAMETRIC BAND INT | SPECTRAL TYPE |
|---|---|---|---|---|---|---|---|---|---|---|---|---|---|
| 03 | | | CULG | | | | 2046 | 2147 | 1 | | | | IS,DC |
| | | | CULG | | | | 2147 | 2400 | | | | | IS,W |
| | | | CULG | 2325 | 2400 | 2 | | | | | | | IS |
| 04 | | | CULG | | | | 0000 | 0610 | | | | | IS,W |
| | | | CULG | | | | 0000 | 0005 | 1 | | | | DC |
| | 0000 | 0746 | CULG | 0000 | 0112 | 2 | | | | | | | IS |
| | | | CULG | 0112 | 0250 | 1 | | | | | | | IS |
| | | | LEAR | | | | 0119.9 | 0120.1 | 1 | | | | III |
| | | | CULG | | | | 0120 | 0746 | | | | | IIIN,W |
| | | | LEAR | | | | 0216.0 | 0216.4 | 1 | | | | CONT |
| | | | CULG | 0250 | 0450 | | | | | | | | IS,W |
| | | | LEAR | | | | 0430.6 | 0431.0 | 1 | | | | CONT |
| | | | CULG | 0450 | 0600 | 1 | | | | | | | IS |
| | | | CULG | 0600 | 0746 | 1 | | | | | | | IS,C |
| | | | CULG | | | | 0610 | 0746 | 1 | | | | IS,DC |
| | 0725 | 1546 | WEIS | | | | 0729 | 1545 | 2 | | | | IN,DCIM |
| | | | LEAR | | | | 0738.2 | 0744.1 | 1 | | | | CONT |
| | 0805 | 1520 | BLEN | | | | 0805 E | 1300 | 2 | | | | I |
| | | | BLEN | | | | 0838.2 | 0838.6 | 2 | | | | IIIG |
| | | | WEIS | | | | 0838.2 | 0838.7 | 2 | | | | IIIG |
| | | | LEAR | | | | 0838.6 | 0838.8 | 1 | | | | CONT |
| | | | BLEN | | | | 0918.3 | 0918.7 | 1 | | | | IIIG |
| | | | WEIS | | | | 0942.0 | 0942.2 | 1 | | | | IIIB |
| | | | WEIS | | | | 1051.9 | 1056.2 | 3 | | | | IIIGG,DCIM |
| | 0721 | 1600 | DWIN | 1052.0 | 1055.0 | 2 | | | | | | IV | |
| | | | BLEN | 1052.1 | 1054.5 | 2 | 1052.3 | 1054.4 | 2 | | | | IIIG,DCIM |
| | | | WEIS | | | | 1123.7 | 1125.0 | 2 | | | | IIIG |
| | | | WEIS | | | | 1144.4 | 1144.6 | 2 | | | | IIIG |
| | | | WEIS | | | | 1148.3 | 1148.4 | 2 | | | | IIIG |
| | | | WEIS | | | | 1157.3 | 1157.4 | 1 | | | | IIIB |
| | | | BLEN | 1223.5 | 1223.9 | 1 | | | | | | | IIIG |
| | | | DWIN | 1223.5 | 1224.5 | 2 | | | | | | IV | |
| | | | WEIS | | | | 1255.3 | 1257.4 | 1 | | | | IIIB |
| | 1401 | 2400 | HARV | | | | 1411 | 1740 | 1 | | | | IN |
| | | | WEIS | | | | 1413.6 | 1418.5 | 3 | | | | IIIGG/V |
| | | | HARV | | | | 1414 | 1417 | 3 | | | | IIIGG |
| | | | BLEN | | | | 1414.5 | 1417.3 | 3 | | | | IIIGG |
| | | | SGMR | | | | 1444.3 | 1448.7 | 2 | | | | V |
| | | | WEIS | | | | 1532.7 | 1532.9 | 2 | | | | IIIG |
| | | | HARV | | | | 1630 | 2354 | 2 | 1702 | 1915 | 2 | IIIN |
| | | | HARV | | | | 1726 | | 2 | | | | IIIG,U |
| | | | HARV | | | | 1731 | 1733 | 3 | 1731 | 1733 | 2 | IIIG,V |
| | | | HARV | | | | 1740 | 1920 | 3 | | | | I |
| | | | PALE | | | | 1801.5 | 1803.8 | 1 | | | | CONT |
| | | | PALE | | | | 1819.7 | 1821.7 | 2 | | | | CONT |
| | | | SGMR | | | | 1819.8 | 1821.0 | 2 | | | | V |
| | | | HARV | | | | 1820 | 1822 | 3 | 1820 | 1822 | 3 | IIIG,V |
| | | | HARV | | | | 1904 | 1915 | 3 | 1904 | 1915 | 3 | IIIGG |
| | | | SGMR | | | | 1911.4 | 1925.6 | 2 | | | | S |
| | | | PALE | | | | 1911.5 | 1914.6 | 2 | | | | CONT |
| | | | HARV | 1926 | 1927 | 3 | 1926 | 1927 | 3 | 1926 | 1927 | 3 | IIIG |
| | | | PALE | | | | 1926.5 | 1927.1 | 2 | | | | III |
| | | | HARV | | | | 2020 | 2400 | 3 | | | | I |
| | | | CULG | | | | 2046 | 2400 | | | | | IS,W |
| | 2046 | 2400 | CULG | 2046 | 2400 | 1 | | | | | | | IS |
| | | | CULG | | | | 2050 | 2400 | | | | | IIIN,W |
| | | | PALE | | | | 2328.3 | 2329.1 | 1 | | | | V |
| | | | CULG | | | | | | | 2328.5 | 2329 | | IIIG,W |
| | | | CULG | | | | 2328.5 | 2329 | 1 | | | | IIIG |
| 05 | 0000 | 0746 | CULG | 0000 | 0746 | 1 | | | | | | | IS |
| | | | CULG | | | | 0111.5 | | | | | | IIIB,W |
| | | | CULG | 0122 | 0122.5 | 1 | | | | | | | IIIG |
| | | | CULG | 0126 | 0127.5 | 1 | | | | | | | DCIM |
| | | | CULG | 0127.5 | | 1 | | | | | | | IIIB,RS |
| | | | CULG | 0400.5 | 0401 | 1 | 0401 | | 1 | | | | IIIB |
| | | | CULG | | | | 0516.5 | | 2 | | | | IIIB |
| | | | CULG | | | | 0608 | 0746 | | | | | IS,W |
| | | | CULG | | | | 0618 | | 1 | | | | IIIB |

# SOLAR RADIO EMISSION
# SPECTRAL OBSERVATIONS

FEBRUARY 1981

| DAY | TIMES OF OBSERVATION | | STATION | EVENTS | | | | | | | | | SPECTRAL TYPE |
|---|---|---|---|---|---|---|---|---|---|---|---|---|---|
| | | | | DECIMETRIC BAND | | | METRIC BAND | | | DEKAMETRIC BAND | | | |
| | START UT | END UT | | START UT | END UT | INT | START UT | END UT | INT | START UT | END UT | INT | |
| 05 | | | CULG | | | | 0714 | 0714.5 | 1 | | | | IIIG |
| | | | CULG | | | | 0715.5 | | | | | | IIIB,W |
| | 0723 | 1155 | DWIN | | | | | | | | | | |
| | 0724 | 1420 | WEIS | | | | 0730 | 1548 | 2 | | | | IS |
| | 0805 | 1525 | BLEN | | | | 0805 E | 1525 D | 2 | | | | I |
| | 1425 | 1548 | WEIS | | | | 0944.4 | 0946.2 | 2 | | | | IIIG |
| | | | WEIS | | | | 1010.6 | 1010.9 | 2 | | | | IIIG |
| | | | BLEN | | | | 1029.4 | 1031.9 | 2 | | | | IIIG |
| | | | BLEN | 1212.5 | 1227.8 | 1 | 1212.5 | 1227.8 | 1 | | | | IIIS |
| | | | WEIS | | | | 1239.3 | 1241.6 | 2 | | | | IIIG |
| | | | BLEN | 1321.5 | 1337.3 | 1 | 1321.5 | 1337.3 | 1 | | | | IIIS |
| | 1401 | 2400 | HARV | | | | 1401 | 2040 | 3 | | | | IC |
| | 1415 | 1600 | DWIN | | | | | | | | | | |
| | | | HARV | 1605 | 2353 | 2 | 1722 | 2352 | 2 | 1722 | 2248 | 2 | IIIN |
| | | | HARV | | | | 1719 | | 3 | 1719 | | 2 | IIIG |
| | | | HARV | | | | 1759 | 1810 | 3 | 1759 | 1810 | 3 | IIIGG |
| | | | HARV | | | | 1923 | 1925 | 2 | 1923 | 1925 | 2 | IIIG,V |
| | | | HARV | | | | 2040 | 2400 | 2 | | | | IC |
| | 2046 | 2400 | CULG | 2046 | 2400 | | 2046 | 2118 | | | | | IS,W |
| | | | CULG | | | | 2059 | 2126 | | | | | IIIN,W |
| | | | HARV | | | | 2107 | 2108 | 3 | | | | IIIG |
| | | | CULG | 2107.5 | 2108 | 1 | 2107.5 | 2108 | 2 | | | | IIIG |
| | | | CULG | | | | 2114.5 | | 1 | | | | IIIB |
| | | | PALE | | | | 2114.5 | 2213.0 | 2 | | | | S |
| | | | CULG | | | | 2118 | 2400 | 1 | | | | IS |
| | | | CULG | | | | 2126 | 2141 | 1 | | | | IIIS |
| | | | HARV | | | | 2127 | 2138 | 3 | 2128 | 2138 | 2 | IIIGG |
| | | | CULG | | | | 2128 | 2131 | 2 | | | | IIIG,V |
| | | | CULG | | | | 2136 | 2137.5 | 3 | 2136 | 2137.5 | 2 | IIIGG |
| | | | CULG | | | | 2141 | 2400 | | | | | IIIS,W |
| | | | CULG | | | | 2207 | 2400 | 1 | | | | IIIN |
| | | | CULG | | | | 2241 | | 2 | 2241 | | 1 | IIIB |
| | | | CULG | | | | | | | 2245 | 2250 | 1 | IIIN |
| | | | PALE | | | | 2245.3 | 2254.8 | 1 | | | | CONT |
| | | | HARV | | | | 2248 | 2303 | 2 | | | | II |
| | | | LEAR | | | | 2248.2 | 2248.4 | 1 | | | | III |
| | | | CULG | | | | 2248.5 | 2315 | 2 | | | | II |
| | | | CULG | | | | 2248.5 | | 2 | 2248.5 | | 2 | IIIB |
| | | | LEAR | | | | 2250.6 | 2311.0 | 1 | | | | II |
| | | | LEAR | | | | 2311.0 | 1051.0 | 1 | | | | B |
| 06 | 0000 | 0746 | CULG | | | | 0000 | 0746 | 1 | | | | IS |
| | | | CULG | | | | 0000 | 0327 | | | | | IIIS,W |
| | | | CULG | 0000 | 0215 | | | | | | | | IS,W |
| | | | CULG | | | | 0039 | 0327 | 1 | | | | IIIN |
| | | | CULG | 0126 | | 1 | 0126.5 | 0127 | 2 | 0127 | | 2 | IIIG |
| | | | CULG | 0140.5 | | 2 | 0140.5 | | 2 | | | | IIIB |
| | | | CULG | | | | 0159.5 | | 2 | | | | IIIB |
| | | | CULG | 0215 | 0746 | 1 | | | | | | | IS |
| | | | CULG | | | | 0327 | 0746 | 1 | | | | IIIS |
| | | | CULG | | | | | | | 0329 | 0330 | | IIIB,W |
| | | | CULG | | | | | | | 0329 | 0330 | | IIIB,W |
| | | | CULG | 0711 | 0712 | 2 | | | | | | | IIIG |
| | | | LEAR | | | | 0716.4 | 0717.5 | 2 | | | | CONT |
| | | | CULG | 0716.5 | 0717 | 1 | 0716.5 | 0717 | 3 | | | | IIIG |
| | | | WEIS | | | | 0725 | 1549 | 2 | | | | IIIN |
| | 0722 | 1550 | WEIS | | | | 0730 | 1550 | 2 | | | | IS |
| | | | WEIS | | | | 0748.8 | 0753.4 | 3 | | | | DCIM |
| | | | WEIS | | | | 0759.5 | 0759.7 | 2 | | | | DCIM |
| | 0805 | 1530 | BLEN | | | | 0805 E | 1530 D | 2 | | | | I,DC |
| | 0726 | 1600 | DWIN | 0914.3 | 0915.5 | 1 | | | | | | | IV F |
| | | | WEIS | | | | 0922.7 | 0924.3 | 3 | | | | DCIM |
| | | | BLEN | 0922.7 | 0925.8 | 3 | 0922.7 | 0925.8 | 3 | | | | IIIGG |
| | | | DWIN | 0923.6 | 0924.2 | 2 | | | | | | | IV P |
| | | | BLEN | 1234.2 | 1300.1 | 2 | | | | | | | IIIGG |
| | | | WEIS | 1235.2 | 1242.2 | 2 | | | | | | | DCIM |
| | | | BLEN | | | | 1310.6 | 1338.2 | 2 | | | | IIIGG |
| | | | DWIN | 1328.0 | 1330.2 | 1 | | | | | | | IV Z |
| | | | WEIS | | | | 1337.3 | 1338.4 | 3 | | | | IIIGG |
| | | | BLEN | | | | 1408.7 | 1419.2 | 2 | | | | IIIGG |

# SOLAR RADIO EMISSION SPECTRAL OBSERVATIONS

FEBRUARY 1981

| DAY | TIMES OF OBSERVATION START UT | TIMES OF OBSERVATION END UT | STATION | EVENTS: DECIMETRIC BAND START UT | DECIMETRIC BAND END UT | DECIMETRIC BAND INT | METRIC BAND START UT | METRIC BAND END UT | METRIC BAND INT | DEKAMETRIC BAND START UT | DEKAMETRIC BAND END UT | DEKAMETRIC BAND INT | SPECTRAL TYPE |
|---|---|---|---|---|---|---|---|---|---|---|---|---|---|
| 06 | | | HARV | | | | 1409 | 1420 | 2 | | | | IIIGG |
| | | | DWIN | 1409.0 | 1410.0 | 1 | | | | | | | IV |
| | 1401 | 2400 | HARV | 1415 | 1953 | 2 | 1401 | 1640 | 2 | | | | I |
| | | | DWIN | 1517.1 | | 2 | | | | | | | IIIB |
| | | | HARV | 1621 | | 1 | 1620 | 1629 | 3 | 1620 | 1626 | 3 | IIIGG |
| | | | SGMR | | | | 1621.0 | 1621.6 | 2 | | | | V |
| | | | HARV | | | | 1630 | 2333 | 2 | 1704 | 1854 | 2 | IIIN |
| | | | HARV | | | | 1640 | 1840 | 3 | | | | IC |
| | | | HARV | | | | 1840 | 2400 | 2 | | | | I |
| | | | CULG | | | | 2048 | 2400 | | | | | IIIN,W |
| | | | CULG | 2048 | 2400 | | | | | | | | IS,W |
| | 2048 | 2400 | CULG | | | | 2048 | 2130 | 1 | | | | IS |
| | | | CULG | 2124 | 2125.5 | 1 | 2124.5 | 2128.5 | 3 | 2125 | 2126.5 | 3 | IIIGG |
| | | | PALE | | | | 2124.8 | 2128.9 | 3 | | | | V |
| | | | HARV | 2125 | | 2 | 2125 | 2128 | 3 | 2125 | 2128 | 3 | IIIGG |
| | | | SGMR | | | | 2125.0 | 2125.9 | 2 | | | | V |
| | | | CULG | | | | 2130 | 2400 | 1 | | | | IS |
| 07 | | | CULG | | | | 0000 | 0746 | | | | | IIIN,W |
| | | | CULG | 0000 | 0746 | | | | | | | | IS,W |
| | 0000 | 0746 | CULG | | | | 0000 | 0045 | 1 | | | | IS |
| | | | CULG | | | | 0004 | 0030 | 1 | | | | IIIN |
| | | | LEAR | | | | 0004.0 | 1050.0 | 1 | | | | B |
| | | | LEAR | | | | 0027.9 | 0028.9 | 3 | | | | CONT |
| | | | CULG | | | | 0028 | 0029 | 3 | 0028 | 0028.5 | 3 | IIIG |
| | | | PALE | | | | 0028.0 | 0030.2 | 2 | | | | V |
| | | | CULG | | | | 0045 | 0417 | | | | | IS,W |
| | | | CULG | 0341 | 0342 | 2 | 0341.5 | 0342 | 1 | | | | IIIG |
| | | | CULG | 0343.5 | 0344 | 2 | | | | | | | IIIG |
| | | | CULG | | | | 0417 | 0746 | 1 | | | | IS,DC |
| | | | CULG | | | | 0419 | 0732 | 1 | | | | IIIN |
| | | | CULG | 0449 | 0451.5 | 2 | | | | | | | IIIGG |
| | | | CULG | 0511.5 | 0512 | 2 | | | | | | | IIIG |
| | | | CULG | | | | 0610.5 | | 2 | | | | IIIB |
| | | | CULG | | | | 0644.5 | 0645 | 2 | 0645 | | 1 | IIIG |
| | | | LEAR | | | | 0644.8 | 0645.6 | 2 | | | | CONT |
| | | | CULG | | | | 0645.5 | | 2 | 0645.5 | | 1 | IIIB |
| | | | CULG | | | | 0717 | | 1 | 0717 | | 2 | IIIB |
| | | | WEIS | | | | 0728 | 1552 | 2 | | | | IN |
| | 0721 | 1552 | WEIS | | | | 0730 | 1549 | 2 | | | | IIIN |
| | 0805 | 1438 | BLEN | | | | 0815.4 | 0816.6 | 2 | | | | IIIG |
| | | | LEAR | | | | 0815.5 | 0816.8 | 2 | | | | CONT |
| | | | WEIS | | | | 0815.5 | 0816.8 | 3 | | | | IIIG |
| | | | BLEN | 0840.4 | 0840.6 | 2 | | | | | | | IIIG |
| | | | BLEN | | | | 0849.5 | 1438 D | 2 | | | | I,DC |
| | | | BLEN | | | | 0938.8 | 1100.3 | 3 | | | | IIIS |
| | | | LEAR | | | | 0938.8 | 0939.4 | 2 | | | | CONT |
| | | | WEIS | | | | 0938.8 | 0939.5 | 3 | | | | IIIG |
| | | | WEIS | | | | 1002.5 | 1011.2 | 2 | | | | IIIGG |
| | | | LEAR | | | | 1009.2 | 1009.8 | 2 | | | | CONT |
| | | | WEIS | | | | 1017.7 | 1023.4 | 3 | | | | IIIGG |
| | | | LEAR | | | | 1018.5 | 1020.2 | 3 | | | | CONT |
| | 0720 | 1600 | DWIN | 1018.6 | 1023.6 | 2 | | | | | | | IV |
| | | | LEAR | | | | 1021.8 | 1023.3 | 2 | | | | CONT |
| | | | WEIS | | | | 1050.2 | 1100.4 | 3 | | | | IIIGG |
| | | | DWIN | 1058.0 | 1059.5 | 2 | | | | | | | IIIG |
| | | | BLEN | | | | 1140.4 | 1140.6 | 2 | | | | IIIG |
| | | | WEIS | | | | 1251.9 | 1255.6 | 3 | | | | IIIGG |
| | | | BLEN | 1322.3 | 1331.8 | | 1319.2 | 1323.7 | 2 | | | | IIIGG |
| | | | DWIN | 1322.5 | 1322.7 | 2 | | | | | | | IIIG |
| | | | DWIN | 1331.5 | 1331.7 | 2 | | | | | | | IIIG |
| | | | BLEN | | | | 1341.3 | 1351.9 | 3 | | | | IIIGG |
| | | | WEIS | | | | 1341.4 | 1351.9 | 3 | | | | IIIGG |
| | | | SGMR | | | | 1343.2 | 1345.1 | 1 | | | | V |
| | | | DWIN | 1345.1 | | 1 | | | | | | | IIIB |
| | | | SGMR | | | | 1348.2 | 1349.8 | 2 | | | | V |
| | 1401 | 2400 | HARV | | | | 1402 | 1500 | 1 | | | | IN |
| | | | HARV | | | | 1415 | 2353 | 2 | 1706 | 2004 | 1 | IIIN |
| | | | HARV | | | | 1500 | 1720 | 2 | | | | I |
| | | | BLEN | 1522.9 | 1523.9 | 2 | 1522.5 | 1525.3 | 2 | | | | IIIGG |

# SOLAR RADIO EMISSION
# SPECTRAL OBSERVATIONS

FEBRUARY 1981

| DAY | TIMES OF OBSERVATION | | STATION | EVENTS | | | | | | | | | SPECTRAL TYPE |
|---|---|---|---|---|---|---|---|---|---|---|---|---|---|
| | | | | DECIMETRIC BAND | | | METRIC BAND | | | DEKAMETRIC BAND | | | |
| | START UT | END UT | | START UT | END UT | INT | START UT | END UT | INT | START UT | END UT | INT | |
| 07 | | | HARV | 1534 | 1535 | 1 | 1534 | 1536 | 3 | 1534 | 1536 | 2 | IIIGG |
| | | | DWIN | 1534.3 | 1535.5 | 2 | | | | | | | IV |
| | | | WEIS | | | | 1534.4 | 1536.7 | 3 | | | | IIIGG |
| | | | SGMR | | | | 1535.5 | 1536.8 | 1 | | | | V |
| | | | HARV | | | | 1702 | | 2 | 1702 | | 2 | IIIG |
| | | | SGMR | | | | 1708.5 | 1709.0 | 2 | | | | CONT |
| | | | HARV | | | | 1709 | 1710 | 3 | 1709 | 1710 | 2 | IIIGG |
| | | | HARV | | | | 1720 | 2020 | 1 | | | | I |
| | | | HARV | | | | 1739 | 1740 | 3 | 1739 | 1740 | 3 | IIIG |
| | | | PALE | | | | 1739.4 | 1740.3 | 2 | | | | III |
| | | | SGMR | | | | 1739.6 | 1740.0 | 2 | | | | CONT |
| | | | HARV | | | | 1743 | | 2 | 1743 | | 2 | IIIG |
| | | | HARV | | | | 1815 | | 2 | 1815 | | 2 | IIIG |
| | | | PALE | | | | 1820.3 | 1825.3 | 2 | | | | V |
| | | | HARV | | | | 1821 | 1824 | 3 | 1821 | 1824 | 3 | IIIGG |
| | | | HARV | 1833 | 1838 | 3 | 1834 | 1838 | 3 | | | | IIIGG |
| | | | HARV | | | | 1844 | 1847 | 3 | 1844 | 1847 | 3 | IIIGG |
| | | | PALE | | | | 1844.2 | 1846.8 | 2 | | | | V |
| | | | SGMR | | | | 1844.5 | 1846.2 | 1 | | | | CONT |
| | | | HARV | | | | 1853 | | 2 | 1853 | | 2 | IIIG |
| | | | PALE | | | | 1853.3 | 1902.3 | 1 | | | | CONT |
| | | | HARV | | | | 1859 | 1902 | 2 | 1859 | 1902 | 2 | IIIG |
| | | | PALE | | | | 1904.5 | 1908.6 | 3 | | | | V |
| | | | HARV | | | | 1905 | 1908 | 3 | 1905 | 1908 | 3 | IIIGG |
| | | | SGMR | | | | 1905.0 | 1905.9 | 2 | | | | V |
| | | | HARV | | | | 1930 | 1931 | 2 | 1930 | 1931 | 2 | IIIG |
| | | | PALE | | | | 1930.0 | 1932.3 | 1 | | | | CONT |
| | | | HARV | | | | 1940 | | 2 | 1940 | | 2 | IIIG |
| | | | PALE | | | | 1940.0 | 1941.2 | 2 | | | | V |
| | | | PALE | | | | 2016.4 | 2017.1 | 1 | | | | III |
| | | | HARV | | | | 2020 | 2220 | 3 | | | | I |
| | | | PALE | | | | 2035.6 | 2036.5 | 2 | | | | III |
| | | | SGMR | | | | 2035.7 | 2036.1 | 1 | | | | V |
| | | | HARV | | | | 2036 | | 3 | 2036 | | 3 | IIIG,V |
| | | | CULG | | | | 2046 | 2400 | | | | | IIIS,W |
| | | | CULG | | | | 2046 | 2231 | | | | | IS,W |
| | 2046 | 2400 | CULG | 2046 | 2120 | 1 | | | | | | | IS,DC |
| | | | CULG | 2057 | 2101 | 1 | | | | | | | DCIM |
| | | | CULG | 2120 | 2400 | | | | | | | | IS,W |
| | | | CULG | 2218 | 2227 | 1 | | | | | | | N,DCIM |
| | | | HARV | | | | 2220 | 2400 | 1 | | | | I |
| | | | PALE | | | | 2234.4 | 2234.8 | 1 | | | | III |
| | | | CULG | | | | 2234.5 | 2235 | 1 | | | | IIIG |
| | | | HARV | | | | 2300 | 2302 | 3 | 2300 | 2302 | 2 | IIIG |
| | | | PALE | | | | 2300.0 | 0409.0 | 1 | | | | B |
| | | | PALE | | | | 2300.1 | 2303.1 | 3 | | | | CONT |
| | | | LEAR | | | | 2300.3 | 2302.4 | 2 | | | | CONT |
| | | | CULG | | | | 2300.5 | 2303 | 3 | 2300.5 | 2303 | 2 | IIIGG |
| | | | CULG | | | | 2343.5 | | 1 | 2343.5 | | 1 | IIIB |
| | | | LEAR | | | | 2343.5 | 1050.0 | 1 | | | | B |
| | | | PALE | | | | 2343.5 | 2354.3 | 1 | | | | S |
| | | | HARV | | | | 2349 | 2350 | 3 | | | | IIIG |
| | | | CULG | | | | 2349 | | 1 | | | | IIIB |
| | | | CULG | | | | 2349.5 | | 2 | | | | IIIB |
| | | | CULG | | | | 2353.5 | 2354 | 2 | 2353.5 | 2354 | 2 | IIIG |
| 08 | 0000 | 0746 | CULG | 0000 | 0746 | | | | | | | | IS,W |
| | | | CULG | | | | 0000 | 0125 | | | | | IIIS,W |
| | | | CULG | | | | 0025.5 | | 1 | | | | RSDP |
| | | | CULG | | | | | | | 0029 | 0347 | | IIIN,W |
| | | | CULG | | | | 0059.5 | 0100 | 2 | 0059.5 | 0100.5 | 2 | IIIG |
| | | | PALE | | | | 0059.7 | 0105.4 | 2 | | | | CONT |
| | | | LEAR | | | | 0059.8 | 0105.3 | 3 | | | | CONT |
| | | | CULG | | | | 0101 | 0721 | 1 | | | | IIIN |
| | | | CULG | | | | 0103 | 0105.5 | 3 | 0103.5 | 0106 | 3 | IIIGG,V |
| | | | PALE | | | | 0107.8 | 0115.3 | 2 | | | | CONT |
| | | | CULG | | | | 0108 | | 2 | | | | IIIB |
| | | | CULG | 0110 | 0658 | 2 | | | | | | | IIIN |
| | | | CULG | | | | | | | 0114.5 | | 1 | IIIB |
| | | | CULG | | | | 0120.5 | 0121 | 2 | | | | IIIG |

# SOLAR RADIO EMISSION
# SPECTRAL OBSERVATIONS

FEBRUARY 1981

| DAY | TIMES OF OBSERVATION START UT | TIMES OF OBSERVATION END UT | STATION | EVENTS: DECIMETRIC BAND START UT | DECIMETRIC BAND END UT | DECIMETRIC BAND INT | METRIC BAND START UT | METRIC BAND END UT | METRIC BAND INT | DEKAMETRIC BAND START UT | DEKAMETRIC BAND END UT | DEKAMETRIC BAND INT | SPECTRAL TYPE |
|---|---|---|---|---|---|---|---|---|---|---|---|---|---|
| 08 | | | LEAR | | | | 0120.6 | 0121.5 | 2 | | | | CONT |
| | | | PALE | | | | 0120.6 | 0121.5 | 2 | | | | V |
| | | | CULG | | | | 0125 | 0746 | | | | | IIIN,W |
| | | | CULG | | | | | | | 0135 | 0148 | | W,SWF |
| | | | CULG | | | | | | | 0329 | 0353 | 1 | SWF |
| | | | CULG | | | | 0424 | 0738 | 2 | | | | IIIN |
| | | | CULG | | | | 0449 | 0451.5 | 3 | 0449.5 | 0452.5 | 2 | IIIGG |
| | | | LEAR | | | | 0449.2 | 0452.5 | 3 | | | | CONT |
| | | | CULG | | | | 0558 | 0559.5 | 3 | 0558 | 0559 | 1 | IIIG |
| | | | LEAR | | | | 0558.2 | 0559.3 | 2 | | | | CONT |
| | | | CULG | | | | 0601.5 | 0603 | 3 | 0602 | 0603 | 1 | IIIGG |
| | | | LEAR | | | | 0601.8 | 0603.2 | 2 | | | | CONT |
| | | | LEAR | | | | 0624.5 | 0625.1 | 2 | | | | CONT |
| | | | CULG | | | | 0624.5 | 0625 | 3 | 0624.5 | 0625 | 1 | IIIG |
| | | | LEAR | | | | 0642.0 | 0643.1 | 2 | | | | CONT |
| | | | CULG | 0656 | 0658 | 2 | | | | | | | DCIM |
| | 0908 | 1553 | WEIS | | | | 0735 | 1548 | 2 | | | | IIIN |
| | | | LEAR | | | | 0739.8 | 0740.5 | 2 | | | | CONT |
| | | | LEAR | | | | 0757.2 | 0802.5 | 3 | | | | CONT |
| | | | WEIS | | | | 0757.2 | 0802.7 | 3 | | | | IIIGG |
| | 0715 | 1600 | DWIN | 0802.4 | 0802.7 | 1 | | | | | | | IIIG |
| | | | DWIN | 0805.1 | 0805.2 | 2 | | | | | | | IIIG |
| | | | DWIN | 0806.3 | 0806.5 | 2 | | | | | | | IIIG |
| | 0715 | 1600 | DWIN | 0808.5 | 0808.6 | 2 | | | | | | | IIIG |
| | 0719 | 0856 | WEIS | | | | 0810 | 1551 | 2 | | | | IN |
| | | | LEAR | | | | 0816.8 | 0819.0 | 2 | | | | CONT |
| | | | WEIS | | | | 0816.8 | 0818.5 | 3 | | | | IIIGG |
| | | | WEIS | 0837.6 | 0838.1 | 2 | | | | | | | DCIM |
| | | | DWIN | 0837.6 | | 3 | | | | | | | IIIB |
| | | | DWIN | 0838.1 | | 2 | | | | | | | IIIB |
| | | | DWIN | 0841.1 | 0843.5 | 2 | | | | | | | IIIG |
| | | | WEIS | 0842.6 | 0842.8 | 2 | | | | | | | DCIM |
| | | | DWIN | 0930.0 | 0830.6 | 1 | | | | | | | IIIG |
| | | | DWIN | 0936.1 | | 2 | | | | | | | IIIB |
| | | | DWIN | 0939.0 | 0944.4 | 2 | | | | | | | IIIG |
| | | | WEIS | 0939.2 | 0942.3 | 2 | | | | | | | DCIM |
| | | | LEAR | | | | 0942.8 | 0943.8 | 2 | | | | CONT |
| | | | WEIS | | | | 1000.5 | 1005.6 | 3 | | | | IIIGG |
| | | | DWIN | 1040.5 | 1041.0 | 2 | | | | | | | IIIG |
| | 1020 | 1530 | BLEN | 1040.5 | 1040.9 | 1 | | | | | | | IIIG |
| | | | WEIS | | | | 1042.3 | 1043.7 | 3 | | | | IIIGG |
| | | | DWIN | 1044.2 | 1044.4 | 1 | | | | | | | IIIG |
| | | | BLEN | | | | 1131.3 | 1530 D | 2 | | | | I,DC |
| | | | DWIN | 1138.5 | 1146.0 | 2 | | | | | | | IIIGG |
| | | | BLEN | 1138.5 | 1145.5 | 2 | | | | | | | IIIGG |
| | | | WEIS | 1138.5 | 1145.4 | 2 | | | | | | | DCIM |
| | | | BLEN | | | | 1149.3 | 1205.2 | 2 | | | | IIIGG |
| | | | WEIS | | | | 1158.6 | 1205.3 | 3 | | | | IIIGG |
| | 1402 | 2400 | HARV | | | | 1402 | 2400 | 1 | | | | I |
| | | | DWIN | 1458.0 | | 1 | | | | | | | IIIB |
| | | | HARV | | | | 1513 | 1815 | 2 | 1813 | 1815 | 2 | IIIG,U |
| | | | SGMR | | | | 1540.4 | 1541.0 | 1 | | | | CONT |
| | | | DWIN | 1548.4 | 1548.6 | 2 | | | | | | | IIIG |
| | | | SGMR | | | | 1606.8 | 1707.0 | 1 | | | | CONT |
| | | | HARV | 1607 | | 1 | 1606 | 1607 | 3 | 1607 | | 1 | IIIG |
| | | | HARV | | | | 1614 | 1615 | 2 | | | | IIIG |
| | | | HARV | 1705 | 2354 | 2 | 1542 | 2339 | 2 | 1624 | 2339 | 2 | IIIN |
| | | | SGMR | | | | 1808.9 | 1810.1 | 1 | | | | CONT |
| | | | HARV | | | | 1809 | 1810 | 2 | 1809 | 1810 | 2 | IIIG,U |
| | | | SGMR | | | | 1837.9 | 1838.5 | 3 | | | | V |
| | | | HARV | | | | 1838 | 1840 | 3 | 1838 | 1840 | 3 | IIIGG |
| | | | SGMR | | | | 1839.3 | 1840.3 | 1 | | | | CONT |
| | | | PALE | | | | 1908.8 | 1913.7 | 1 | | | | CONT |
| | | | PALE | | | | 1920.2 | 1954.6 | 2 | | | | S |
| | | | PALE | | | | 1937.9 | 1940.8 | 3 | | | | V |
| | | | HARV | | | | 1947 | | 2 | 1947 | | 2 | IIIG |
| | | | HARV | | | | 1952 | 1954 | 2 | 1952 | 1954 | 2 | IIIG |
| | | | HARV | | | | 2019 | 2020 | 3 | 2019 | 2020 | 3 | IIIG,V |
| | | | PALE | | | | 2019.4 | 2020.1 | 2 | | | | III |
| | | | SGMR | | | | 2019.5 | 2019.9 | 1 | | | | V |

# SOLAR RADIO EMISSION
# SPECTRAL OBSERVATIONS

FEBRUARY 1981

| DAY | TIMES OF OBSERVATION | | STATION | EVENTS | | | | | | | | | SPECTRAL TYPE |
|---|---|---|---|---|---|---|---|---|---|---|---|---|---|
| | | | | DECIMETRIC BAND | | | METRIC BAND | | | DEKAMETRIC BAND | | | |
| | START UT | END UT | | START UT | END UT | INT | START UT | END UT | INT | START UT | END UT | INT | |
| 08 | | | HARV | | | | 2026 | 2030 | 3 | 2028 | 2030 | 2 | IIIG,U |
| | | | PALE | | | | 2028.2 | 2030.6 | 2 | | | | V |
| | | | PALE | | | | 2034.7 | 2035.5 | 1 | | | | III |
| | 2046 | 2400 | CULG | 2046 | 2400 | | | | | | | | IS,W |
| | | | CULG | | | | 2046 | 2400 | | | | | IIIN,W |
| | | | PALE | | | | 2115.5 | 2116.2 | 2 | | | | III |
| | | | CULG | 2123.5 | | 2 | 2123.5 | | 1 | | | | IIIB |
| | | | CULG | 2140 | 2141 | 3 | | | | | | | IIIG |
| | | | HARV | 2140 | 2141 | 3 | 2140 | 2141 | 3 | | | | IIIG |
| | | | CULG | | | | 2145 | 2240 | 1 | | | | IIIN |
| | | | PALE | | | | 2145.8 | 2209.6 | 2 | | | | S |
| | | | HARV | | | | 2200 | 2205 | 3 | 2200 | 2205 | 2 | IIIG |
| | | | CULG | | | | 2200 | 2340 | 2 | | | | IIIG,V,N |
| | | | CULG | 2226.5 | 2227.5 | | | | | | | | IIIG,W |
| | | | HARV | | | | 2245 | | 3 | 2245 | | 2 | IIIG |
| | | | CULG | | | | 2245 | 2245.5 | 3 | | | | IIIB,U |
| | | | LEAR | | | | 2245.0 | 2245.3 | 1 | | | | III |
| | | | PALE | | | | 2245.0 | 2245.3 | 2 | | | | III |
| | | | LEAR | | | | 2301.5 | 2304.0 | 1 | | | | CONT |
| | | | PALE | | | | 2301.6 | 2303.9 | 1 | | | | CONT |
| | | | CULG | 2323 | 2323.5 | 1 | | | | | | | DCIM |
| | | | LEAR | | | | 2326.5 | 2330.3 | 1 | | | | CONT |
| | | | CULG | | | | 2329.5 | 2340 | 2 | 2329.5 | 2340 | 2 | IIIN |
| | | | PALE | | | | 2329.6 | 2339.4 | 1 | | | | CONT |
| | | | LEAR | | | | 2335.6 | 0006.8 | 1 | | | | S |
| 09 | 0000 | 0746 | CULG | 0000 | 0020 | | | | | | | | IS,W |
| | | | CULG | | | | 0003 | 0720 | 1 | 0003 | 0238 | 1 | IIIG,N |
| | | | CULG | | | | 0008 | 0746 | | | | | IIIN,W |
| | | | PALE | | | | 0019.5 | 0022.1 | 1 | | | | CONT |
| | | | CULG | 0020 | 0057 | 1 | | | | | | | IS |
| | | | CULG | | | | 0021 | 0022 | 2 | 0021 | 0021.5 | 2 | IIIG |
| | | | CULG | 0030.5 | 0031 | 1 | 0030.5 | 0032 | 2 | 0030.5 | 0031.5 | 2 | IIIG |
| | | | PALE | | | | 0030.6 | 0031.2 | 1 | | | | III |
| | | | CULG | 0033 | 0716 | 2 | | | | | | | IIIN |
| | | | CULG | | | | 0040 | 0342 | 1 | | | | IS,DC |
| | | | CULG | | | | 0051.5 | 0052 | 3 | 0051.5 | 0052 | 2 | IIIG |
| | | | CULG | 0057 | 0746 | | | | | | | | IS,W |
| | | | LEAR | | | | 0122.0 | 0940.0 | 1 | | | | B |
| | | | CULG | | | | 0218.5 | 0219.5 | 3 | 0219 | 0219.5 | 2 | IIIB |
| | | | CULG | | | | 0237 | 0237.5 | 1 | | | | IIIB,V |
| | | | CULG | 0302 | 0303.5 | 2 | 0300.5 | 0305 | 3 | 0301 | 0304.5 | 2 | IIIGG,V |
| | | | CULG | | | | 0331.5 | 0332 | 3 | 0331.5 | 0332 | 1 | IIIG |
| | | | PALE | | | | 0331.5 | 0332.0 | 2 | | | | III |
| | | | CULG | | | | 0354 | 0355 | 2 | 0354 | 0355 | 1 | IIIB,V |
| | | | PALE | | | | 0354.2 | 0354.5 | 2 | | | | III |
| | | | LEAR | | | | 0712.5 | 0712.9 | 2 | | | | CONT |
| | | | LEAR | | | | 0718.3 | 0725.0 | 3 | | | | CONT |
| | | | WEIS | | | | 0721.2 | 0724.7 | 3 | | | | IIIGG |
| | | | CULG | 0721.5 | 0723 | 2 | 0721.5 | 0723.5 | 3 | | | | IIIG |
| | | | CULG | 0724.5 | 0725 | 1 | 0724.5 | | 2 | | | | IIIB |
| | 0717 | 1555 | WEIS | | | | 0727 | 1548 | | | | | IIIN |
| | | | WEIS | | | | 0728 | 1528 | 2 | | | | IN |
| | 0740 | 1600 | DWIN | 0750.5 | | 2 | | | | | | | IIIB |
| | 0755 | 1530 | BLEN | | | | 0755 E | 1315 | 1 | | | | I,DC |
| | | | DWIN | 0836.0 | 0837.0 | 2 | | | | | | | IIIG |
| | | | BLEN | 0836.2 | 0836.9 | 1 | 0836.2 | 0836.9 | 1 | | | | IIIG |
| | | | DWIN | 0947.5 | 0947.7 | 1 | | | | | | | IIIG |
| | | | BLEN | | | | 1027.4 | 1053.4 | 3 | | | | IIIGG |
| | | | WEIS | | | | 1027.4 | 1032.6 | 3 | | | | IIIGG |
| | | | LEAR | | | | 1027.5 | 1032.0 | 2 | | | | CONT |
| | | | WEIS | | | | 1046.2 | 1054.2 | 3 | | | | IIIGG |
| | | | LEAR | | | | 1047.8 | 1049.5 | 2 | | | | CONT |
| | | | WEIS | | | | 1121.7 | 1123.4 | 3 | | | | IIIG/V |
| | | | BLEN | | | | 1121.7 | 1122.5 | 3 | | | | V |
| | | | SGMR | | | | 1327.3 | 1327.7 | 1 | | | | V |
| | | | SGMR | | | | 1430.7 | 1431.2 | 1 | | | | V |
| | 1600 | 2355 | HARV | | | | 1613 | 2355 | 1 | | | | IN |
| | | | HARV | | | | 1628 | | 2 | 1628 | | 2 | IIIG |
| | | | HARV | | | | 1638 | | 3 | 1638 | | 1 | IIIG |

# SOLAR RADIO EMISSION
# SPECTRAL OBSERVATIONS

FEBRUARY 1981

| DAY | TIMES OF OBSERVATION | | STATION | EVENTS | | | | | | | | | SPECTRAL TYPE |
|---|---|---|---|---|---|---|---|---|---|---|---|---|---|
| | | | | DECIMETRIC BAND | | | METRIC BAND | | | DEKAMETRIC BAND | | | |
| | START UT | END UT | | START UT | END UT | INT | START UT | END UT | INT | START UT | END UT | INT | |
| 09 | | | HARV | | | | 1805 | 2329 | 2 | 1805 | 2329 | 2 | IIIN |
| | | | PALE | | | | 1805.4 | 1805.6 | 1 | | | | III |
| | | | HARV | | | | 1815 | 1821 | 2 | 1815 | 1821 | 2 | IIIG |
| | | | SGMR | | | | 1817.3 | 1820.6 | 1 | | | | CONT |
| | | | PALE | | | | 1851.9 | 1852.2 | 1 | | | | III |
| | | | HARV | | | | 1852 | | 2 | 1852 | | 2 | IIIG |
| | | | PALE | | | | 2025.7 | 2026.9 | 1 | | | | CONT |
| | | | HARV | | | | 2026 | 2027 | 2 | 2026 | 2027 | 2 | IIIG |
| | | | PALE | | | | 2043.7 | 2044.7 | 1 | | | | III |
| | | | CULG | | | | 2046 | 2400 | | | | | IS,WC |
| | | | CULG | 2046 | 2400 | | | | | | | | IS,W |
| | 2046 | 2400 | CULG | | | | 2046 | 2345 | | | | | IIIS,W |
| | | | CULG | | | | 2048 | 2326 | | | | | N,DP,W |
| | | | HARV | 2051 | 2052 | 1 | 2051 | 2052 | 2 | | | | IIIG |
| | | | CULG | 2051 | 2052 | 1 | | | | | | | IIIG |
| | | | PALE | | | | 2105.6 | 2106.0 | 1 | | | | III |
| | | | CULG | | | | 2134 | 2236 | 1 | | | | N,RS,DP |
| | | | CULG | 2325.5 | 2326 | 2 | | | | | | | DCIM |
| | | | HARV | | | | 2326 | | 2 | | | | IIIG |
| | | | LEAR | | | | 2339.0 | 1049.0 | 1 | | | | B |
| 10 | | | CULG | | | | 0000 | 0746 | | | | | IIIS,W |
| | | | CULG | | | | 0000 | 0746 | 1 | | | | N,DC |
| | 0000 | 0746 | CULG | | | | 0000 | 0746 | | | | | IS,W |
| | | | CULG | | | | 0027 | 0746 | 1 | | | | N,RS,DP |
| | | | CULG | | | | 0128.5 | 0129 | 2 | | | | IIIB,U |
| | | | CULG | 0138.5 | 0139.5 | 1 | 0139 | 0140 | 1 | | | | IIIG,V |
| | | | CULG | | | | 0142 | 0142.5 | 1 | | | | IIIB |
| | | | CULG | 0203 | 0204 | 2 | 0203 | 0205 | 3 | 0203 | 0204.5 | 2 | IIIG,V |
| | | | LEAR | | | | 0203.1 | 0205.3 | 3 | | | | CONT |
| | | | PALE | | | | 0203.2 | 0204.5 | 3 | | | | V |
| | | | CULG | | | | | | | 0204 | 0210 | | SWF,W |
| | | | CULG | 0223 | 0224 | 1 | | | | | | | IIIG |
| | | | CULG | 0242 | 0746 | | | | | | | | IN,W |
| | | | CULG | 0252.5 | 0253 | 3 | 0252.5 | 0253 | 1 | | | | IIIG |
| | | | CULG | 0310 | 0310.5 | 2 | | | | | | | IIIB,U |
| | | | CULG | 0320 | 0321.5 | 1 | 0320.5 | 0321 | 1 | | | | IIIG |
| | | | CULG | 0600 | 0602 | | | | | | | | IIIG |
| | | | CULG | | | | 0634 | 0746 | 1 | | | | IIIN |
| | | | CULG | 0726 | 0727 | 3 | 0726 | 0727.5 | 3 | | | | IIIG,V |
| | | | LEAR | | | | 0726.0 | 0727.8 | 2 | | | | CONT |
| | 0716 | 1159 | WEIS | | | | 0726.1 | 0727.4 | 3 | | | | IIIGG |
| | 1203 | 1557 | WEIS | | | | 0727 | 1522 | 1 | | | | IN |
| | 0755 | 1530 | BLEN | | | | 0755 E | 0810 | 1 | | | | I |
| | | | WEIS | | | | 0759 | 1554 | 2 | | | | IIIN |
| | | | BLEN | | | | 0816.1 | 0816.4 | 1 | | | | IIIG |
| | | | BLEN | | | | 0941.2 | 0943.3 | 2 | | | | IIIG |
| | | | BLEN | | | | 1021.3 | 1022.6 | 2 | | | | IIIGG |
| | | | WEIS | | | | 1021.4 | 1022.9 | 3 | | | | IIIGG |
| | | | LEAR | | | | 1203.1 | 0205.3 | 3 | | | | CONT |
| | 0715 | 1600 | DWIN | 1250.5 | 1251.6 | 1 | | | | | | | IIIG |
| | | | BLEN | | | | 1330.2 | 1330.2 | 1 | | | | IIIB |
| | 1358 | 2355 | HARV | | | | 1628 | 2140 | 1 | | | | IN |
| | | | HARV | | | | 1643 | 2255 | 2 | 1643 | 2139 | 2 | IIIN |
| | | | PALE | | | | 1746.8 | 1748.0 | 1 | | | | CONT |
| | | | HARV | | | | 1747 | 1748 | 3 | 1747 | 1748 | 3 | IIIG |
| | | | PALE | | | | 1757.8 | 1758.1 | 2 | | | | III |
| | | | HARV | | | | 1758 | | 2 | 1758 | | 2 | IIIG |
| | | | HARV | | | | 1822 | | 2 | | | | IIIG |
| | | | HARV | | | | 1842 | 1843 | 2 | 1842 | 1843 | 2 | IIIG |
| | | | SGMR | | | | 1842.5 | 1848.2 | 1 | | | | V |
| | | | PALE | | | | 1842.7 | 1843.0 | 1 | | | | III |
| | | | HARV | | | | 1847 | 1848 | 3 | 1847 | 1848 | 3 | IIIG |
| | | | PALE | | | | 1847.3 | 1848.2 | 2 | | | | III |
| | | | PALE | | | | 1921.0 | 0411.0 | 1 | | | | B |
| | 2046 | 2400 | CULG | 2046 | 2400 | | | | | | | | IS,W |
| | | | CULG | | | | 2046 | 2400 | 1 | | | | IIIS |
| | | | CULG | | | | 2046 | 2400 | 1 | | | | IS,C,DC |
| | | | CULG | | | | 2047 | 2400 | 1 | | | | N,RS,DP |
| | | | CULG | | | | 2139.5 | | 2 | | | | IIIB |

# SOLAR RADIO EMISSION SPECTRAL OBSERVATIONS

FEBRUARY 1981

| DAY | TIMES OF OBSERVATION START UT | TIMES OF OBSERVATION END UT | STATION | EVENTS: DECIMETRIC BAND START UT | DECIMETRIC BAND END UT | DECIMETRIC BAND INT | METRIC BAND START UT | METRIC BAND END UT | METRIC BAND INT | DEKAMETRIC BAND START UT | DEKAMETRIC BAND END UT | DEKAMETRIC BAND INT | SPECTRAL TYPE |
|---|---|---|---|---|---|---|---|---|---|---|---|---|---|
| 10 | | | HARV | | | | 2140 | 2355 | 2 | | | | IC |
| | | | HARV | | | | 2248 | | 2 | | | | IIIG |
| | | | CULG | | | | 2251.5 | 2252 | 1 | | | | IIIG,U |
| | | | LEAR | | | | 2318.5 | 1048.0 | 1 | | | | B |
| 11 | 0000 | 0735 | CULG | 0000 | 0735 | | | | | | | | IS,W |
| | | | CULG | | | | 0000 | 0735 | 1 | | | | IS,DC |
| | | | CULG | | | | 0000 | 0735 | | | | | IIIS,W |
| | | | CULG | | | | 0003 | 0735 | 1 | | | | IIIN |
| | | | CULG | 0024 | 0616 | | | | | | | | IIIN,W |
| | | | CULG | | | | 0044 | 0735 | 1 | | | | N,RS,DP |
| | | | CULG | | | | 0049 | 0052.5 | 1 | 0052 | | 1 | IIIGG |
| | | | CULG | 0100 | 0113 | 1 | 0100 | 0113 | 1 | | | | SCINT |
| | | | CULG | 0122 | 0122.5 | 1 | 0122 | 0122.5 | 1 | | | | IIIG |
| | | | CULG | | | | 0516 | 0525 | 1 | | | | SCINT |
| | | | CULG | | | | 0605 | 0629 | 1 | | | | SCINT |
| | | | CULG | 0610 | 0611.5 | 2 | 0610.5 | 0613 | 3 | | | | IIIG,V |
| | | | LEAR | | | | 0610.6 | 0611.9 | 3 | | | | CONT |
| | 0715 | 1600 | DWIN | | | | | | | | | | |
| | 0714 | 1559 | WEIS | | | | 0722 | 1556 | 2 | | | | IS |
| | | | WEIS | | | | 0722 | 1553 | 1 | | | | IIIN |
| | 0755 | 1530 | BLEN | | | | 0920 | 1530 D | 1 | | | | I,DC |
| | | | BLEN | 1128.4 | 1129.3 | 1 | 1128.4 | 1129.3 | 3 | | | | IIIG |
| | 1358 | 2400 | HARV | | | | 1403 | 2400 | 1 | | | | I |
| | | | HARV | | | | 1716 | 1718 | 2 | | | | IIIG |
| | | | HARV | | | | 1743 | 2320 | 2 | 1743 | 2209 | 2 | IIIN |
| | | | PALE | | | | 1935.9 | 1936.3 | 1 | | | | III |
| | | | HARV | | | | 1936 | | 2 | 1936 | | 2 | IIIB |
| | | | HARV | | | | 2004 | | 2 | 2004 | | 2 | IIIG |
| | | | PALE | | | | 2004.0 | 2004.6 | 1 | | | | III |
| | | | HARV | | | | 2017 | 2018 | 2 | | | | IIIG |
| | | | CULG | | | | 2046 | 2400 | | | | | IIIS,W |
| | 2046 | 2400 | CULG | | | | 2046 | 2400 | 1 | | | | IS,DC |
| | | | CULG | | | | 2048 | 2400 | 1 | | | | IIIN |
| | | | CULG | | | | 2208.5 | 2209 | 2 | | | | IIIG |
| | | | CULG | | | | 2209 | 2400 | 1 | | | | N,RS,DP |
| | | | LEAR | | | | 2340.0 | 1048.0 | 1 | | | | B |
| 12 | 0000 | 0746 | CULG | | | | 0000 | 0746 | 1 | | | | IS,DC |
| | | | CULG | | | | 0000 | 0746 | | | | | IIIS,W |
| | | | CULG | | | | 0007 | 0746 | 1 | | | | N,RS,DP |
| | | | CULG | 0015 | 0746 | | | | | | | | IN,W |
| | | | CULG | 0037 | 0718 | | | | | | | | IIIN,W |
| | | | CULG | | | | 0146 | 0730 | 1 | | | | IIIN |
| | | | CULG | | | | 0146 | 0730 | 1 | | | | IIIN |
| | | | CULG | 0413.5 | 0414 | 2 | 0413.5 | 0414.5 | 2 | | | | IIIG,V |
| | | | CULG | 0428 | 0429 | 2 | | | | | | | IIIG |
| | 0712 | 1437 | WEIS | | | | 0717.6 | 0718.9 | 2 | | | | IIIG,DCIM |
| | | | CULG | | | | 0721 | 0723 | 3 | | | | IIIG,V |
| | | | WEIS | | | | 0721.0 | 0722.2 | 2 | | | | IIIG |
| | | | LEAR | | | | 0721.0 | 0724.0 | 3 | | | | CONT |
| | | | WEIS | | | | 0726.7 | 0727.6 | 1 | | | | IIIG |
| | | | WEIS | | | | 0728 | 1257 | 1 | | | | IN |
| | | | WEIS | | | | 0729.6 | 0729.7 | 1 | | | | IIIB |
| | | | WEIS | | | | 0737.7 | 0743.7 | 1 | | | | IIIG |
| | | | WEIS | | | | 0747.0 | 0747.6 | 1 | | | | IIIG |
| | | | WEIS | | | | 0810.7 | 0810.8 | 1 | | | | IIIB |
| | | | WEIS | | | | 0821.1 | 0821.7 | 1 | | | | IIIB |
| | | | WEIS | | | | 0827.5 | 0827.7 | 1 | | | | IIIB |
| | | | WEIS | | | | 0849.0 | 0849.2 | 1 | | | | IIIB |
| | | | WEIS | | | | 0858.4 | 0858.5 | 1 | | | | IIIB |
| | 0710 | 1304 | DWIN | 1044.2 | 1044.7 | 1 | | | | | | | IIIG |
| | | | DWIN | 1122.1 | 1122.7 | 1 | | | | | | | IIIG |
| | | | WEIS | | | | 1122.3 | 1126.7 | 3 | | | | IIIGG |
| | | | WEIS | | | | 1149.4 | 1150.3 | 1 | | | | IIIG |
| | | | WEIS | | | | 1238.4 | 1245.0 | 3 | | | | IIIGG/V |
| | | | SGMR | | | | 1241.7 | 1244.1 | 1 | | | | V |
| | | | DWIN | 1242.2 | 1245.5 | 1 | | | | | | | IIIG |
| | | | WEIS | | | | 1247.9 | 1250.6 | 1 | | | | IIIG |
| | 0755 | 1530 | BLEN | | | | 1338.3 | 1358.4 | 3 | | | | IIIGG,U |

# SOLAR RADIO EMISSION
# SPECTRAL OBSERVATIONS

FEBRUARY 1981

| DAY | TIMES OF OBSERVATION | | STATION | EVENTS | | | | | | | | | SPECTRAL TYPE |
|---|---|---|---|---|---|---|---|---|---|---|---|---|---|
| | | | | DECIMETRIC BAND | | | METRIC BAND | | | DEKAMETRIC BAND | | | |
| | START UT | END UT | | START UT | END UT | INT | START UT | END UT | INT | START UT | END UT | INT | |
| 12 | | | WEIS | | | | 1338.3 | 1338.8 | 2 | | | | IIIG |
| | | | WEIS | | | | 1341.7 | 1344.7 | 2 | | | | IIIGG,DCIM |
| | | | WEIS | | | | 1353.7 | 1354.2 | 2 | | | | IIIG |
| | | | WEIS | | | | 1357.0 | 1358.9 | 3 | | | | IIIGG |
| | 1401 | 2400 | HARV | | | | 1401 | 1900 | 1 | | | | INW |
| | 1441 | 1600 | WEIS | | | | 1531.2 | 1531.3 | 1 | | | | IIIB |
| | | | WEIS | | | | 1553.4 | 1553.5 | 1 | | | | IIIB |
| | | | WEIS | | | | 1554.5 | 1554.6 | 1 | | | | IIIB |
| | | | HARV | | | | 1654 | 2348 | 2 | 1654 | | 2 | IIIN |
| | | | HARV | | | | 1710 | 1711 | 2 | 1710 | 1711 | 2 | IIIG,U |
| | 2046 | 2400 | CULG | 2102 | 2400 | | | | | | | | IN,W |
| | | | CULG | | | | 2104 | 2400 | | | | | IIIN,W |
| | | | CULG | | | | 2107 | 2110 | 2 | | | | IIIG,U |
| | | | HARV | | | | 2107 | 2109 | 2 | 2108 | 2109 | 2 | IIIG |
| | | | CULG | | | | 2134 | 2348 | 1 | | | | IIIN |
| | | | CULG | | | | 2137 | | 2 | | | | IIIB |
| | | | CULG | | | | 2249.5 | | | 2249.5 | | | IIIB,W |
| | | | HARV | | | | 2334 | 2338 | 3 | | | | IIIGG,U |
| | | | LEAR | | | | 2335.3 | 2338.2 | 1 | | | | CONT |
| | | | CULG | 2336.5 | 2337.5 | 1 | 2337 | 2338 | 2 | | | | IIIG |
| | | | PALE | | | | 2337.4 | 2338.1 | 1 | | | | CONT |
| | | | HARV | | | | 2341 | 2342 | 3 | | | | IIIG |
| | | | HARV | | | | 2352 | | 3 | 2352 | | 2 | IIIB |
| | | | CULG | | | | 2352 | 2353 | 3 | 2352.5 | 2353 | 2 | IIIB,V |
| | | | LEAR | | | | 2352.2 | 2353.0 | 2 | | | | V |
| | | | PALE | | | | 2352.3 | 2352.9 | 2 | | | | III |
| 13 | 0000 | 0746 | CULG | | | | 0000.0 | 46 | | | | | IIIN,W |
| | | | CULG | | | | 0008 | 0710 | 1 | | | | IIIN |
| | | | LEAR | | | | 0009.3 | 0015.7 | 1 | | | | CONT |
| | | | CULG | 0014 | 0025 | | | | | | | | IIIN,W |
| | | | CULG | | | | | | | 0019 | 0331 | | IIIN,W |
| | | | LEAR | | | | 0046.3 | 0046.5 | 1 | | | | III |
| | | | CULG | 0100 | 0104.5 | 1 | 0101 | 0102.5 | 3 | | | | IIIG,V,U |
| | | | PALE | | | | 0101.0 | 0102.1 | 2 | | | | V |
| | | | LEAR | | | | 0101.1 | 0102.6 | 2 | | | | CONT |
| | | | LEAR | | | | 0118.3 | 0128.7 | 1 | | | | S |
| | | | CULG | | | | 0128.5 | 0129.5 | 1 | 0128.5 | 0129.5 | 1 | IIIG |
| | | | LEAR | | | | 0233.1 | 0233.5 | 1 | | | | CONT |
| | | | LEAR | | | | 0248.6 | 0330.8 | 1 | | | | S |
| | | | CULG | | | | 0407.5 | 0409 | 2 | | | | IIIG |
| | | | LEAR | | | | 0407.8 | 0409.1 | 1 | | | | CONT |
| | | | CULG | | | | | | | 0416 | 0425 | | SWF,W |
| | | | LEAR | | | | 0501.0 | 0508.2 | 1 | | | | CONT |
| | | | CULG | | | | 0507.5 | | 2 | | | | IIIB,U |
| | | | LEAR | | | | 0634.5 | 0725.3 | 1 | | | | S |
| | 0710 | 1215 | DWIN | | | | | | | | | | |
| | 0710 | 1602 | WEIS | | | | 0728 | 0935 | 1 | | | | IN |
| | | | WEIS | | | | 0836.7 | 0838.8 | 2 | | | | IIIG |
| | | | LEAR | | | | 0836.8 | 0839.2 | 2 | | | | CONT |
| | | | LEAR | | | | 0918.9 | 0919.3 | 1 | | | | III |
| | | | LEAR | | | | 0956.8 | 0957.4 | 1 | | | | III |
| | | | WEIS | | | | 0956.9 | 0958.2 | 1 | | | | IIIG |
| | | | WEIS | | | | 1032.4 | 1033.8 | 1 | | | | DCIM |
| | | | WEIS | | | | 1101.3 | 1104.2 | 2 | | | | IIIG |
| | | | WEIS | | | | 1106.7 | 1106.8 | 1 | | | | IIIB |
| | 1300 | 1600 | DWIN | | | | | | | | | | |
| | | | WEIS | | | | 1319.8 | 1320.3 | 1 | | | | IIIG |
| | | | WEIS | | | | 1324.8 | 1325.0 | 1 | | | | IIIG |
| | 0755 | 1428 | BLEN | | | | 1330.1 | 1330.5 | 1 | | | | IIIG |
| | | | WEIS | | | | 1330.3 | 1331.3 | 3 | | | | IIIGG |
| | | | SGMR | | | | 1330.5 | 1331.0 | 1 | | | | CONT |
| | 1401 | 2400 | HARV | | | | 1403 | 1500 | 1 | | | | IN |
| | | | HARV | | | | 1500 | 2334 | 2 | 1826 | 1849 | 1 | IIIN |
| | | | WEIS | | | | 1512.8 | 1514.9 | 2 | | | | IIIG |
| | | | SGMR | | | | 1527.5 | 1528.3 | 1 | | | | CONT |
| | | | WEIS | | | | 1527.6 | 1528.0 | 3 | | | | IIIG |
| | | | HARV | | | | 1528 | | 2 | 1528 | | 1 | IIIG |
| | | | HARV | | | | 2119 | | 3 | | | | IIIG |
| | 2046 | 2400 | CULG | 2119 | 2400 | 1 | | | | | | | IIIN |

# SOLAR RADIO EMISSION
# SPECTRAL OBSERVATIONS

FEBRUARY 1981

| DAY | TIMES OF OBSERVATION | | STATION | EVENTS | | | | | | | | | SPECTRAL TYPE |
|---|---|---|---|---|---|---|---|---|---|---|---|---|---|
| | | | | DECIMETRIC BAND | | | METRIC BAND | | | DEKAMETRIC BAND | | | |
| | START UT | END UT | | START UT | END UT | INT | START UT | END UT | INT | START UT | END UT | INT | |
| 13 | | | CULG | | | | 2334 | | 1 | | | | IIIB |
| | | | PALE | | | | 2337.4 | 2338.1 | 1 | | | | CONT |
| | | | PALE | | | | 2352.3 | 2352.9 | 2 | | | | III |
| 14 | 0000 | 0746 | CULG | | | | 0008 | 0746 | | | | | IIIN,W |
| | | | CULG | | | | 0026 | 0026.5 | 1 | | | | IIIB,U |
| | | | CULG | 0028 | 0746 | 1 | | | | | | | IIIN |
| | | | CULG | 0319 | 0321.5 | 2 | 0319.5 | 0320 | 1 | | | | IIIGG |
| | | | CULG | 0333 | 0333.5 | 2 | 0333 | 0333.5 | 1 | | | | IIIG |
| | | | LEAR | | | | 0334.9 | 0335.9 | 2 | | | | III |
| | | | CULG | | | | 0335 | 0336 | 2 | 0335 | 0335.5 | 2 | IIIG |
| | | | CULG | | | | 0446.5 | 0447 | 1 | | | | IIIG |
| | | | LEAR | | | | 0446.7 | 0447.2 | 1 | | | | CONT |
| | | | CULG | | | | | | | 0520.5 | | 1 | IIIB |
| | | | CULG | 0546 | 0546.5 | 3 | 0546 | 0546.5 | 2 | | | | IIIG |
| | | | CULG | 0547 | 0547.5 | 3 | 0547 | | 1 | | | | IIIG,U |
| | | | LEAR | | | | 0717.5 | 0912.5 | 1 | | | | B |
| | | | CULG | | | | 0719.5 | 0728 | | | | | POSSII,W |
| | 0710 | 1604 | WEIS | | | | 0732.4 | 0732.6 | 1 | | | | U |
| | | | WEIS | | | | 0754.5 | 0755.4 | 2 | | | | IIIG |
| | | | WEIS | | | | 0800.7 | 0801.6 | 1 | | | | IIIG |
| | | | LEAR | | | | 0837.0 | 0857.3 | 1 | | | II | |
| | | | WEIS | | | | 0837.3 | 0848.0 | 2 | | | II | HARM |
| | | | WEIS | | | | 0936.2 | 0936.3 | 1 | | | | IIIB |
| | | | WEIS | | | | 1040.3 | 1040.5 | 1 | | | | IIIB |
| | | | WEIS | | | | 1124.3 | 1124.4 | 1 | | | | IIIB |
| | | | WEIS | | | | 1151.8 | 1151.4 | 1 | | | | IIIB |
| | 1401 | 2400 | HARV | | | | 1406 | 2400 | 1 | | | | INW |
| | | | HARV | | | | 1438 | 2331 | 1 | | | | IIIN |
| | | | HARV | 1601 | 1604 | 1 | 1601 | 1604 | 3 | | | | IIIGG,U |
| | | | WEIS | | | | 1601.3 | 1603.1 | 2 | | | | IIIGG,DCIM |
| | 0710 | 1605 | DWIN | 1602.0 | 1603.8 | 1 | | | | | | | IIIG |
| | | | HARV | | | | 1617 | 1619 | 2 | 1617 | 1618 | 1 | IIIG |
| | | | HARV | | | | 1810 | 1812 | 2 | | | | IIIG |
| | 2046 | 2400 | CULG | | | | 2046 | 2400 | | | | | IIIN,W |
| | | | CULG | | | | 2049 | 2104 | 2 | | | | POSSII |
| | | | CULG | | | | 2052 | 2052.5 | 1 | | | | IIIG |
| | | | CULG | 2127 | | 2 | | | | | | | IIIB |
| | | | CULG | 2130 | 2400 | | | | | | | | IS,W |
| | | | CULG | | | | 2203 | | 1 | | | | IIIB |
| | | | CULG | | | | 2215 | 2313 | | | | | IN,W |
| | | | LEAR | | | | 2330.5 | 2330.9 | 1 | | | | CONT |
| 15 | 0000 | 0746 | CULG | 0000 | 0746 | | 0000 | 0746 | | | | | IN,W |
| | | | CULG | | | | 0009 | 0746 | | | | | IIIN,W |
| | | | CULG | 0036 | 0036.5 | 2 | 0036 | 0037 | 3 | 0036.5 | 0037 | 1 | IIIG,V |
| | | | LEAR | | | | 0036.3 | 0037.2 | 2 | | | | CONT |
| | | | PALE | | | | 0036.4 | 0037.0 | 2 | | | | V |
| | | | CULG | | | | 0207 | 0207.5 | 1 | | | | IIIG |
| | | | LEAR | | | | 0207.2 | 0207.6 | 1 | | | | CONT |
| | | | LEAR | | | | 0214.5 | 0215.1 | 1 | | | | CONT |
| | | | LEAR | | | | 0400.0 | 0400.7 | 1 | | | | CONT |
| | | | CULG | | | | 0455 | | 1 | 0455 | | 1 | IIIB |
| | | | LEAR | | | | 0455.0 | 0455.3 | 1 | | | | CONT |
| | | | LEAR | | | | 0512.9 | 0513.1 | 1 | | | | III |
| | | | CULG | | | | 0535 | 0724 | 1 | | | | IIIN |
| | | | LEAR | | | | 0538.7 | 0539.1 | 1 | | | | CONT |
| | | | CULG | | | | 0641 | | 3 | | | | IIIB |
| | | | LEAR | | | | 0641.1 | 0643.3 | 1 | | | | CONT |
| | | | CULG | 0642 | 0716 | 2 | | | | | | | IIIN |
| | 0704 | 1600 | DWIN | | | | | | | | | | |
| | | | LEAR | | | | 0708.4 | 0709.0 | 2 | | | | CONT |
| | | | CULG | 0708.5 | 0710 | 1 | 0708.5 | 0710 | 2 | | | | IIIG |
| | 0707 | 0748 | WEIS | | | | 0712.1 | 0715.7 | 2 | | | | IIIG,DCIM |
| | | | LEAR | | | | 0714.0 | 0723.5 | 1 | | | | CONT |
| | | | WEIS | | | | 0722.1 | 0723.5 | 2 | | | | IIIG |
| | | | LEAR | | | | 0802.4 | 0809.5 | 1 | | | | CONT |
| | 0755 | 1605 | WEIS | | | | 0805.9 | 0806.6 | 2 | | | | IIIG |
| | | | WEIS | | | | 0808.3 | 0809.5 | 1 | | | | IIIG |
| | | | WEIS | | | | 0833.3 | 0833.6 | 1 | | | | IIIG |

# SOLAR RADIO EMISSION
# SPECTRAL OBSERVATIONS

FEBRUARY 1981

| DAY | TIMES OF OBSERVATION START UT | TIMES OF OBSERVATION END UT | STATION | EVENTS DECIMETRIC BAND START UT | DECIMETRIC BAND END UT | DECIMETRIC BAND INT | METRIC BAND START UT | METRIC BAND END UT | METRIC BAND INT | DEKAMETRIC BAND START UT | DEKAMETRIC BAND END UT | DEKAMETRIC BAND INT | SPECTRAL TYPE |
|---|---|---|---|---|---|---|---|---|---|---|---|---|---|
| 15 | | | LEAR | | | | 0833.3 | 0833.5 | 1 | | | | III |
| | | | WEIS | | | | 0848.6 | 0848.8 | 1 | | | | IIIG |
| | | | WEIS | | | | 0914.4 | 0914.6 | 1 | | | | IIIB |
| | | | WEIS | | | | 1036.9 | 1037.1 | 1 | | | | IIIB |
| | | | WEIS | | | | 1038.4 | 1038.5 | 1 | | | | IIIB |
| | | | WEIS | | | | 1148.7 | 1148.9 | 2 | | | | IIIB |
| | | | WEIS | | | | 1201.1 | 1201.9 | 2 | | | | IIIG |
| | | | WEIS | | | | 1203.9 | 1209.2 | 2 | | | | IIIGG |
| | | | WEIS | | | | 1257.3 | 1259.3 | 2 | | | | IIIG |
| | | | WEIS | | | | 1304.9 | 1305.9 | 2 | | | | IIIGG |
| | | | WEIS | | | | 1310.2 | 1313.7 | 2 | | | | IIIGG |
| | | | WEIS | | | | 1326.2 | 1326.3 | 1 | | | | IIIB |
| | | | WEIS | | | | 1329.2 | 1330.1 | 3 | | | | IIIGG |
| | | | SGMR | | | | 1357.8 | 1402.2 | 1 | | | | CONT |
| | | | WEIS | | | | 1358.1 | 1405.6 | 3 | | | | IIIGG |
| | 1402 | 2400 | HARV | | | | 1402 | 1405 | 3 | | | | IIIGG |
| | | | HARV | | | | 1402 | 2410 | 1 | | | | IN |
| | | | HARV | | | | 1416 | 2048 | 1 | | | | IIIN |
| | | | WEIS | | | | 1420.6 | 1421.6 | 2 | | | | IIIG,U |
| | | | HARV | | | | 1421 | 1422 | 3 | | | | IIIG |
| | | | HARV | | | | 1432 | | 2 | | | | IIIG |
| | | | WEIS | | | | 1432.0 | 1432.5 | 2 | | | | IIIG |
| | | | WEIS | | | | 1510.1 | 1511.6 | 2 | | | | IIIG |
| | | | HARV | | | | 1514 | 1517 | 2 | | | | IIIGG |
| | | | WEIS | | | | 1514.4 | 1520.3 | 2 | | | | IIIGG |
| | | | HARV | 1820 | | 1 | 1820 | 1825 | 2 | 1820 | 1825 | 2 | IIIGG |
| | | | PALE | | | | 1821.5 | 1822.3 | 1 | | | | III |
| | | | HARV | | | | 1900 | 1922 | 3 | 1904 | 1927 | 2 | II |
| | | | PALE | | | | 1901.9 | 1929.0 | 1 | | | | II |
| | | | SGMR | | | | 1906.4 | 1910.1 | 1 | | | | IV |
| | | | HARV | | | | 1950 | 1951 | 2 | 1951 | | 1 | IIIG |
| | | | HARV | 2032 | 2033 | 1 | 2032 | 2033 | 2 | | | | IIIG,U |
| | | | CULG | | | | 2051 | 2400 | | | | | IIIN,W |
| | 2051 | 2400 | CULG | 2051 | 2315 | | 2051 | 2130 | | | | | IS,W |
| | | | CULG | | | | 2111 | | 1 | | | | IIIB |
| | | | CULG | | | | 2130 | 2301 | | | | | IN,W |
| | | | CULG | | | | 2144 | 2151 | 1 | | | | N,RS,DP |
| | | | HARV | | | | 2234 | | 2 | | | | IIIG |
| | | | CULG | | | | 2234 | | 2 | | | | IIIB |
| | | | CULG | | | | 2244.5 | | 1 | | | | IIIB |
| | | | CULG | 2315 | 2400 | 1 | | | | | | | IS |
| | | | CULG | | | | 2343.5 | | 1 | | | | IIIB |
| | | | LEAR | | | | 2343.6 | 2343.8 | 1 | | | | III |
| 16 | | | CULG | | | | 0000 | 0746 | | | | | IIIS,W |
| | 0000 | 0746 | CULG | 0000 | 0746 | 1 | | | | | | | IS |
| | | | CULG | | | | 0000 | 0044 | | | | | IN,W |
| | | | CULG | | | | 0013 | 0034 | 1 | | | | IIIN |
| | | | LEAR | | | | 0013.4 | 0129.5 | 1 | | | | B |
| | | | CULG | | | | 0055 | 0641 | 1 | | | | N,RS,DP |
| | | | LEAR | | | | 0301.2 | 0301.4 | 1 | | | | CONT |
| | | | LEAR | | | | 0346.2 | 0346.3 | 1 | | | | III |
| | | | CULG | | | | 0417.5 | | 1 | | | | IIIB |
| | | | LEAR | | | | 0418.7 | 0419.1 | 1 | | | | CONT |
| | | | CULG | | | | 0419 | | 1 | | | | IIIB |
| | | | LEAR | | | | 0638.0 | 1045.0 | 1 | | | | B |
| | 0706 | 1607 | WEIS | | | | 0709 | 1607 | 2 | | | | IS,DC |
| | | | WEIS | | | | 0806.2 | 0806.3 | 1 | | | | IIIB |
| | | | WEIS | | | | 0810.3 | 0810.4 | 1 | | | | IIIB |
| | | | WEIS | | | | 0817.2 | 0817.3 | 1 | | | | IIIB |
| | | | WEIS | | | | 0851.4 | 0851.5 | 2 | | | | IIIB |
| | | | WEIS | | | | 0926.4 | 0926.7 | 1 | | | | IIIG |
| | | | WEIS | | | | 1009 | 1607 | 2 | | | | IIIN,DP |
| | 0725 | 1610 | DWIN | 1215.5 | 1217.0 | 2 | | | | | | | IIIG |
| | | | WEIS | | | | 1217.8 | 1220.2 | 3 | | | | IIIGG |
| | | | DWIN | 1218.7 | 1218.9 | 1 | | | | | | | IIIG |
| | 1401 | 2400 | HARV | | | | 1410 | 1740 | 2 | | | | I |
| | | | HARV | | | | 1501 | 2325 | 2 | | | | IIIN |
| | | | WEIS | | | | 1507.8 | 1509.9 | 3 | | | | IIIGG |
| | | | HARV | 1509 | 1510 | 1 | 1508 | 1510 | 3 | 1509 | | 1 | IIIG |

# SOLAR RADIO EMISSION
# SPECTRAL OBSERVATIONS

FEBRUARY 1981

| DAY | TIMES OF OBSERVATION | | STATION | EVENTS | | | | | | | | | SPECTRAL TYPE |
|---|---|---|---|---|---|---|---|---|---|---|---|---|---|
| | | | | DECIMETRIC BAND | | | METRIC BAND | | | DEKAMETRIC BAND | | | |
| | START UT | END UT | | START UT | END UT | INT | START UT | END UT | INT | START UT | END UT | INT | |
| 16 | | | SGMR | | | | 1509.0 | 1509.4 | 1 | | | | III |
| | | | HARV | | | | | | | 1644 | 1953 | 1 | IIIN |
| | | | HARV | | | | 1714 | 1716 | 3 | 1714 | 1716 | 2 | IIIGG |
| | | | SGMR | | | | 1714.3 | 1715.5 | 1 | | | | CONT |
| | | | HARV | | | | 1727 | 1729 | 2 | 1727 | 1729 | 2 | IIIG |
| | | | PALE | | | | 1734.9 | 1736.7 | 2 | | | | V |
| | | | HARV | | | | 1735 | 1739 | 3 | 1735 | 1739 | 3 | IIIG,V |
| | | | SGMR | | | | 1735.0 | 1737.2 | 2 | | | | V |
| | | | HARV | | | | 1740 | 2140 | 3 | | | | IC |
| | | | HARV | | | | 1755 | 1757 | 2 | 1755 | 1757 | 2 | IIIGG |
| | | | CULG | | | | 2047 | 2115 | | | | | IIIS,W |
| | | | CULG | | | | 2047 | 2210 | 1 | | | | IS,DC |
| | 2047 | 2400 | CULG | 2047 | 2400 | | | | | | | | IS,W |
| | | | HARV | | | | 2109 | 2110 | 2 | 2109 | 2110 | 2 | IIIG |
| | | | CULG | | | | 2109 | 2110 | 2 | | | | IIIG |
| | | | CULG | | | | 2115 | 2400 | | | | | IIIN,W |
| | | | CULG | | | | 2139.5 | | | | | | RS,DP,W |
| | | | HARV | | | | 2140 | 2400 | 2 | | | | I |
| | | | CULG | | | | 2210 | 2400 | | | | | IS,W |
| | | | CULG | 2227.5 | 2228 | | | | | | | | IIIG,W |
| | | | LEAR | | | | 2325.2 | 2325.3 | 1 | | | | III |
| 17 | | | CULG | | | | 0000 | 0235 | 1 | | | | IS,DC |
| | 0000 | 0746 | CULG | 0000 | 0200 | | | | | | | | IN,W |
| | | | CULG | 0019.5 | | 1 | | | | | | | IIIB |
| | | | LEAR | | | | 0030.8 | 1045.0 | 1 | | | | B |
| | | | CULG | | | | 0031 | 0746 | | | | | IIIN,W |
| | | | CULG | | | | 0110 | 0712 | | | | | N,RS,DP,W |
| | | | CULG | 0200 | 0535 | | | | | | | | IS,W |
| | | | CULG | | | | 0212 | 0212.5 | 1 | 0212.5 | | 1 | IIIG |
| | | | CULG | | | | 0235 | 0500 | | | | | IS,W |
| | | | CULG | | | | 0546.5 | 0547 | 2 | 0546.5 | 0547 | 2 | IIIG |
| | | | LEAR | | | | 0546.6 | 0547.2 | 2 | | | | CONT |
| | | | CULG | | | | 0657.5 | 0658 | 1 | | | | IIIG |
| | | | CULG | | | | 0719 | 0720 | 2 | | | | IIIG |
| | | | WEIS | | | | 0719.2 | 0720.9 | 2 | | | | IIIGG |
| | | | LEAR | | | | 0719.2 | 0721.1 | 2 | | | | CONT |
| | | | CULG | 0738 | 0746 | | | | | | | | IS,W |
| | 0740 | 1605 | DWIN | | | | | | | | | | |
| | 0703 | 0949 | WEIS | | | | 0740 | 1548 | 1 | | | | IN |
| | 0953 | 1609 | WEIS | | | | 0749 | 1608 | 1 | | | | IIIN |
| | 1402 | 2400 | HARV | | | | 1452 | | 1 | | | | IIIG,U |
| | | | HARV | | | | 1459 | 1516 | 1 | | | | IN |
| | | | HARV | | | | 1510 | 2259 | 1 | | | | IIIN |
| | | | HARV | | | | 1520 | 1522 | 2 | | | | IIIB |
| | | | HARV | | | | 1805 | | 2 | 1805 | | 2 | IIIB |
| | | | HARV | | | | 1834 | 1838 | 2 | 1834 | 1838 | 2 | IIIG |
| | | | PALE | | | | 1834.7 | 1835.5 | 1 | | | | III |
| | | | HARV | | | | 1850 | | 1 | 1850 | | 2 | IIIG |
| | | | HARV | | | | 1906 | 2400 | 1 | | | | I |
| | | | HARV | | | | 1908 | | 1 | 1908 | | 1 | IIIG |
| | | | CULG | | | | 2046 | 2300 | | | | | IS,W,DC |
| | | | CULG | | | | 2046 | 2400 | | | | | IIIN,W |
| | 2046 | 2400 | CULG | 2046 | 2400 | | | | | | | | IS,W |
| | | | PALE | | | | 2146.4 | 2153.5 | 2 | | | | CONT |
| | | | CULG | 2146.5 | 2149.5 | 2 | 2146.5 | 2150 | 1 | | | | IIIGG |
| | | | HARV | 2147 | 2153 | 2 | 2147 | 2150 | 2 | 2147 | 2150 | 1 | IIIGG |
| | | | CULG | | | | | | | 2148 | 2205 | 1 | SWF |
| | | | HARV | | | | 2151 | 2209 | 3 | 2158 | 2209 | 2 | II |
| | | | CULG | 2152.5 | 2157.5 | 2 | 2152.5 | 2214 | 3 | | | | II |
| | | | CULG | | | | 2209 | | 1 | | | | IIIB |
| | | | CULG | | | | 2215.5 | | 1 | | | | IIIB |
| | | | LEAR | | | | 2357.8 | 2359.8 | 1 | | | | CONT |
| 18 | | | CULG | | | | 0000 | 0746 | | | | | IN,W |
| | | | CULG | | | | 0000 | 0746 | | | | | IIIN,W |
| | 0000 | 0746 | CULG | 0000 | 0200 | | | | | | | | IS,W |
| | | | CULG | 0256.5 | 0257 | 1 | 0256.5 | 0257 | 1 | | | | IIIG |
| | | | LEAR | | | | 0344.5 | 1043.0 | 1 | | | | B |
| | | | CULG | 0442 | 0442.5 | 1 | | | | | | | IIIG |

# SOLAR RADIO EMISSION
# SPECTRAL OBSERVATIONS

FEBRUARY 1981

| DAY | TIMES OF OBSERVATION | | STATION | EVENTS | | | | | | | | | SPECTRAL TYPE |
|---|---|---|---|---|---|---|---|---|---|---|---|---|---|
| | | | | DECIMETRIC BAND | | | METRIC BAND | | | DEKAMETRIC BAND | | | |
| | START UT | END UT | | START UT | END UT | INT | START UT | END UT | INT | START UT | END UT | INT | |
| 18 | | | CULG | | | | 0516 | 0729 | 1 | | | | N,RS,DP |
| | | | LEAR | | | | 0523.5 | 0524.8 | 2 | | | | CONT |
| | | | CULG | 0544.5 | | | | | | | | | IIIB,W |
| | | | CULG | 0553.5 | 0554 | 1 | 0553.5 | 0554.5 | 3 | 0553.5 | 0554 | 1 | IIIG |
| | 0701 | 1611 | WEIS | | | | 0728.3 | 0728.4 | 1 | | | | IIIB |
| | | | WEIS | | | | 0741.3 | 0741.4 | 1 | | | | IIIB |
| | 0700 | 1605 | DWIN | 0806.5 | 0808.3 | 1 | | | | | | | IIIG |
| | | | DWIN | 0810.5 | 0811.1 | 1 | | | | | | | IIIG |
| | | | DWIN | 0823.3 | 0823.5 | 1 | | | | | | | IIIG |
| | | | WEIS | | | | 0850.8 | 0852.0 | 1 | | | | IIIG |
| | | | DWIN | 0934.9 | 0937.5 | 1 | | | | | | | IIIG |
| | | | DWIN | 0938.4 | 0938.8 | 2 | | | | | | | IIIG |
| | | | WEIS | | | | 0957.3 | 0957.7 | 1 | | | | IIIG |
| | | | DWIN | 1017.5 | 1018.5 | 1 | | | | | | | IIIG |
| | | | DWIN | 1026.1 | 1027.6 | 2 | | | | | | | IIIG |
| | | | WEIS | | | | 1100.3 | 1102.1 | 1 | | | | IIIG |
| | | | WEIS | | | | 1113.7 | 1113.8 | 1 | | | | IIIB |
| | | | WEIS | | | | 1127.7 | 1128.3 | 1 | | | | IIIG |
| | | | WEIS | | | | 1134.7 | 1134.8 | 1 | | | | IIIB |
| | | | WEIS | | | | 1136.7 | 1137.3 | 2 | | | | IIIG |
| | | | WEIS | | | | 1206.8 | 1206.9 | 1 | | | | IIIB |
| | | | WEIS | | | | 1208.4 | 1208.5 | 1 | | | | IIIG |
| | | | WEIS | | | | 1215.6 | 1218.6 | 1 | | | | IIIG |
| | | | WEIS | | | | 1224.1 | 1224.2 | 1 | | | | IIIB |
| | | | DWIN | 1334.0 | 1334.4 | 1 | | | | | | | IIIG |
| | | | DWIN | 1337.7 | 1339.3 | 2 | | | | | | | IIIG |
| | | | DWIN | 1351.5 | 1352.0 | 1 | | | | | | | IIIG |
| | | | DWIN | 1356.9 | 1400.1 | 2 | | | | | | | IIIG |
| | 1402 | 2400 | HARV | | | | 1410 | 2300 | 1 | | | | INW |
| | | | HARV | | | | 1454 | 1456 | 2 | | | | IIIGG |
| | | | WEIS | | | | 1454.4 | 1456.2 | 2 | | | | IIIG |
| | | | DWIN | 1456.5 | 1456.6 | 2 | | | | | | | IIIG |
| | | | WEIS | | | | 1509.6 | 1509.7 | 1 | | | | IIIB |
| | | | WEIS | | | | 1519.9 | 1520.5 | 1 | | | | IIIG |
| | | | WEIS | | | | 1540.1 | 1541.6 | 1 | | | | IIIG |
| | | | DWIN | 1542.5 | 1542.6 | 2 | | | | | | | IIIG |
| | | | WEIS | | | | 1547.7 | 1550.4 | 2 | | | | IIIG |
| | | | HARV | | | | 1550 | 1942 | 1 | 1839 | 1942 | 1 | IIINW |
| | | | HARV | | | | 2038 | | 2 | | | | IIIG |
| | 2046 | 2400 | CULG | 2130 | 2400 | | | | | | | | IN,W |
| | | | CULG | | | | 2159.5 | | 1 | | | | RS,DP |
| | | | CULG | 2235 | 2235.5 | 2 | | | | | | | IIIG |
| 19 | 0000 | 0746 | CULG | 0000 | 0135 | 1 | | | | | | | IS |
| | | | CULG | | | | | | | 0252 | 0315 | | SWF,W |
| | | | CULG | 0255 | 0256 | 1 | | | | | | | UNCLF |
| | | | CULG | | | | 0325 | 0355 | | | | | IIIN,W |
| | | | CULG | | | | 0329 | | 1 | | | | IIIB |
| | | | LEAR | | | | 0329.2 | 0344.5 | 1 | | | | S |
| | | | CULG | | | | | | | 0334 | 0435 | 2 | SWF |
| | | | CULG | 0336 | 0420 | 2 | | | | | | | IV |
| | | | LEAR | | | | 0344.5 | 1043.0 | 1 | | | | B |
| | | | CULG | | | | 0344.5 | 0345.5 | 2 | | | | IIIG |
| | | | CULG | | | | 0345 | 0356 | 1 | | | | POSSII |
| | | | CULG | | | | 0536 | | | | | | RS,DP,W |
| | 0703 | 1135 | WEIS | | | | 0726.8 | 0727.3 | 1 | | | | IIIG |
| | | | CULG | 0727 | 0727.5 | | 0727 | 0727.5 | | | | | IIIG,W |
| | 0805 | 1605 | DWIN | | | | | | | | | | |
| | 1139 | 1612 | WEIS | | | | | | | | | | |
| | 1402 | 2400 | HARV | | | | 1435 | 1445 | 1 | | | | INW |
| | 2046 | 2400 | CULG | 2046 | 2400 | | | | | | | | IN,W |
| | | | HARV | | | | 2125 | 2248 | 1 | | | | INW |
| 20 | 0000 | 0746 | CULG | | | | 0629.5 | | | | | | IIIB,W |
| | | | CULG | 0640.5 | 0641 | 1 | | | | | | | IIIG |
| | | | CULG | | | | | | | 0642 | 0702 | 3 | SWF |
| | | | CULG | 0643 | 0736 | | | | | | | | IS,W |
| | | | LEAR | | | | 0700.3 | 0718.5 | 1 | | | | II |
| | | | CULG | | | | 0708 | 0718 | | | | | POSSII,W |
| | | | LEAR | | | | 0727.0 | 0932.0 | 1 | | | | B |

# SOLAR RADIO EMISSION
# SPECTRAL OBSERVATIONS

FEBRUARY 1981

| DAY | TIMES OF OBSERVATION START UT | TIMES OF OBSERVATION END UT | STATION | EVENTS: DECIMETRIC BAND START UT | DECIMETRIC BAND END UT | DECIMETRIC BAND INT | METRIC BAND START UT | METRIC BAND END UT | METRIC BAND INT | DEKAMETRIC BAND START UT | DEKAMETRIC BAND END UT | DEKAMETRIC BAND INT | SPECTRAL TYPE |
|---|---|---|---|---|---|---|---|---|---|---|---|---|---|
| 20 | 0659 | 1614 | WEIS | | | | 0744.3 | 0744.5 | 2 | | | | IIIB |
| | | | CULG | | | | 0744.5 | | 1 | | | | IIIB |
| | 0655 | 0925 | DWIN | 0753.9 | 0755.8 | 2 | | | | | | | IIIG |
| | | | WEIS | | | | 0910.6 | 0910.8 | 1 | | | | IIIB |
| | | | WEIS | | | | 1127 | 1614 | 1 | | | | IN |
| | 1402 | 2400 | HARV | | | | 1402 | 1550 | 1 | | | | IN |
| | | | HARV | | | | 1550 | 1700 | 3 | | | | I |
| | | | HARV | | | | 1700 | 2135 | 1 | | | | INW |
| | 2046 | 2400 | CULG | 2120 | 2150 | | | | | | | | IS,W |
| 21 | 0000 | 0658 | CULG | | | | 0157 | 0158 | | | | | IIIG,W |
| | 0656 | 1304 | WEIS | | | | 0742.4 | 0742.6 | 2 | | | | IIIB |
| | 0655 | 1605 | DWIN | 1033.5 | 1034.5 | 2 | | | | | | | IIIG |
| | | | WEIS | | | | 1300.7 | 1301.1 | 1 | | | | IIIG |
| | 1312 | 1616 | WEIS | | | | 1318.2 | 1318.3 | 1 | | | | IIIB |
| | | | WEIS | 1349.2 | 1349.8 | 1 | | | | | | | IIIG |
| | 1402 | 2400 | HARV | | | | 1411 | 2320 | 1 | | | | INW |
| | | | WEIS | | | | 1552.7 | 1552.8 | 1 | | | | IIIB |
| | | | HARV | 1632 | 2400 | 2 | | | | | | | IIIN |
| | | | HARV | 1700 | 1701 | 3 | 1701 | | 1 | | | | IIIG |
| | | | HARV | 1707 | 1708 | 3 | | | | | | | IIIG |
| | | | HARV | 2003 | 2008 | 3 | 2003 | 2008 | 3 | | | | IIIGG |
| | 2046 | 2400 | CULG | | | | | | | | | | |
| | | | HARV | 2203 | 2209 | 3 | 2204 | | 2 | | | | IIIGG |
| | | | HARV | 2222 | | 3 | | | | | | | IIIG |
| | | | HARV | 2229 | 2230 | 3 | | | | | | | IIIG |
| 22 | 0000 | 0745 | CULG | 0040 | 0745 | | | | | | | | IN,W |
| | | | CULG | | | | 0137 | 0300 | | | | | IS,W |
| | | | CULG | 0431.5 | 0432 | | | | | | | | IIIG,W |
| | | | CULG | | | | 0643.5 | 0644 | 1 | | | | IIIG,U |
| | 0650 | 1605 | DWIN | | | | | | | | | | |
| | 0654 | 1617 | WEIS | | | | 0715 | 1536 | 2 | | | | IN |
| | 1402 | 2400 | HARV | | | | 1402 | 1426 | 2 | | | | I |
| | | | HARV | | | | 1426 | 1755 | 1 | | | | IN |
| | | | WEIS | | | | 1429.7 | 1437.3 | 2 | | | | IIIG |
| | | | WEIS | | | | 1613.7 | 1616.0 | 2 | | | | IIIG |
| | | | HARV | | | | 1614 | 1616 | 2 | | | | IIIG |
| | | | HARV | | | | 1755 | 1920 | 2 | | | | I |
| | | | HARV | 1849 | | 1 | 1848 | 1849 | 3 | | | | IIIG |
| | | | HARV | | | | 1920 | 2400 | 1 | | | | IN |
| | 2046 | 2400 | CULG | | | | 2046 | 2110 | 1 | | | | IS |
| | | | CULG | 2136 | 2400 | | | | | | | | IN,W |
| | | | HARV | 2159 | | 2 | | | | | | | IIIG |
| 23 | 0000 | 0746 | CULG | 0101 | 0746 | | | | | | | | IN,W |
| | | | CULG | | | | 0311.5 | 0313 | 2 | 0312 | 0313 | 2 | IIIG,V |
| | | | LEAR | | | | 0311.9 | 0313.2 | 2 | | | | CONT |
| | | | PALE | | | | 0312.2 | 0312.6 | 1 | | | | III |
| | | | CULG | 0551 | 0552 | 1 | 0551 | 0552 | 1 | | | | IIIG |
| | | | LEAR | | | | 0551.4 | 0552.2 | 1 | | | | CONT |
| | | | LEAR | | | | 0654.1 | 0700.2 | 1 | | | | CONT |
| | | | CULG | 0657 | 0710 | 1 | | | | | | | IIIN |
| | 0652 | 1415 | WEIS | | | | 0657.9 | 0658.8 | 2 | | | | IIIG |
| | | | CULG | | | | 0658 | 0659.5 | 1 | | | | IIIG |
| | | | CULG | | | | 0704 | 0725 | 1 | | | II | |
| | | | LEAR | | | | 0704.8 | 0713.8 | 1 | | | II | |
| | | | CULG | | | | 0713 | 0734 | | | | | IS,W |
| | | | LEAR | | | | 0721.9 | 0725.0 | 1 | | | | CONT |
| | 0751 | 1610 | DWIN | | | | | | | | | | |
| | | | LEAR | | | | 0811.7 | 0815.3 | 1 | | | | CONT |
| | | | WEIS | | | | 1003.9 | 1013.0 | 2 | | | | IIIG |
| | | | WEIS | | | | 1309.4 | 1310.0 | 2 | | | | IIIG |
| | 1402 | 2400 | HARV | | | | 1410 | 1515 | 1 | | | | IN |
| | | | HARV | | | | 1515 | 2040 | 2 | | | | I |
| | | | HARV | | | | 1538 | | 2 | | | | IIIG |
| | 1422 | 1618 | WEIS | | | | 1538.2 | 1538.4 | 2 | | | | IIIG |
| | | | HARV | | | | 2040 | 2220 | 3 | | | | I |
| | | | CULG | | | | 2046 | 2130 | | | | | IS,W |
| | 2046 | 2400 | CULG | 2046 | 2127 | 1 | | | | | | | IS |

# SOLAR RADIO EMISSION
# SPECTRAL OBSERVATIONS

FEBRUARY 1981

| DAY | TIMES OF OBSERVATION | | STATION | EVENTS | | | | | | | | | SPECTRAL TYPE |
|---|---|---|---|---|---|---|---|---|---|---|---|---|---|
| | | | | DECIMETRIC BAND | | | METRIC BAND | | | DEKAMETRIC BAND | | | |
| | START UT | END UT | | START UT | END UT | INT | START UT | END UT | INT | START UT | END UT | INT | |
| 23 | | | CULG | 2127 | 2400 | | | | | | | | IS,W |
| | | | CULG | | | | 2130 | 2315 | | | | | IN,W |
| | | | HARV | | | | 2220 | 2400 | 2 | | | | I |
| | | | HARV | 2253 | | 1 | 2253 | | 2 | | | | IIIG |
| 24 | 0000 | 0745 | CULG | 0000 | 0055 | | | | | | | | IS,W |
| | | | CULG | | | | | | | 0011 | 0041 | 1 | SWF |
| | | | CULG | 0055 | 0745 | | | | | | | | IN,W |
| | | | LEAR | | | | 0112.5 | 0112.8 | 1 | | | | CONT |
| | | | CULG | | | | 0209 | | | | | | IIIB,W |
| | | | LEAR | | | | 0209.1 | 0209.2 | 1 | | | | III |
| | | | CULG | | | | 0242 | 0302 | | | | | IN,W |
| | | | CULG | 0420 | 0723 | | | | | | | | IIIN |
| | | | LEAR | | | | 0643.4 | 0658.7 | 1 | | | | S |
| | | | CULG | | | | 0651.5 | | 1 | | | | IIIB,U |
| | | | CULG | | | | 0658.5 | | 1 | | | | IIIB |
| | 0646 | 1615 | DWIN | 0712.8 | 0713.1 | 1 | | | | | | | IIIG |
| | 0651 | 1621 | WEIS | | | | 0722.8 | 0722.9 | 2 | | | | IIIB |
| | | | WEIS | | | | 0834 | 1618 | 2 | | | | IN |
| | | | DWIN | 0851.1 | 0851.5 | 2 | | | | | | | IIIG |
| | | | WEIS | | | | 0949.6 | 0950.1 | 2 | | | | DCIM |
| | | | DWIN | 1055 | 1109 | 2 | | | | | | IV | |
| | | | WEIS | | | | 1105.1 | 1105.6 | 1 | | | | IIIG |
| | | | DWIN | 1222 | 1238 | 1 | | | | | | IV | |
| | | | WEIS | | | | 1231.2 | 1245.0 | 2 | | | II | HARMONIC |
| | | | WEIS | | | | 1233.7 | 1235.8 | 2 | | | | IIIG |
| | | | SGMR | | | | 1238.0 | 1241.2 | 1 | | | II | |
| | 1402 | 2400 | HARV | | | | 1405 | 1600 | 2 | | | | I |
| | | | HARV | | | | 1600 | 2220 | 1 | | | | IN |
| | | | HARV | | | | 1858 | | 2 | | | | IIIG |
| | | | HARV | | | | 1906 | 2307 | 1 | | | | IIIN |
| | | | HARV | 1938 | 1940 | 3 | 1938 | 1942 | 3 | | | II | |
| | | | PALE | | | | 2014.6 | 2015.2 | 2 | | | | III |
| | 2045 | 2400 | CULG | | | | 2101.5 | | | | | | IIIB,W |
| | | | CULG | | | | 2125 | 2253 | | | | | IN,W |
| | | | HARV | | | | 2220 | 2400 | 1 | | | | I |
| | | | HARV | 2317 | | 2 | | | | | | | IIIG |
| 25 | 0000 | 0745 | CULG | 0000 | 0144 | | | | | | | | IN,W |
| | | | CULG | 0144 | 0745 | | | | | | | | IS,W |
| | | | LEAR | | | | 0147.1 | 0149.5 | 1 | | | | CONT |
| | | | CULG | | | | 0147.5 | 0148 | 1 | 0147.5 | 0148.5 | 1 | IIIG |
| | | | CULG | | | | 0149 | 0720 | | | | | IIIN,W |
| | | | LEAR | | | | 0215.7 | 0247.2 | 1 | | | | S |
| | | | CULG | | | | 0240.5 | | | 0240.5 | | | IIIB,W |
| | | | CULG | | | | | | | 0242 | 0300 | | SWF |
| | | | CULG | | | | 0242 | 0243 | 1 | | | | IIIB |
| | | | CULG | 0305 | 0306.5 | 1 | | | | | | | DCIM |
| | | | LEAR | | | | 0353.0 | 0353.4 | 1 | | | | CONT |
| | | | LEAR | | | | 0527.8 | 0528.3 | 1 | | | | CONT |
| | | | LEAR | | | | 0603.6 | 0604.5 | 1 | | | | CONT |
| | | | CULG | | | | 0604 | 0604.5 | 1 | | | | IIIG |
| | 0649 | 1524 | WEIS | | | | 0658 | 1525 | 2 | | | | IS |
| | | | LEAR | | | | 0800.4 | 0800.6 | 1 | | | | III |
| | | | LEAR | | | | 0814.8 | 0816.6 | 1 | | | | CONT |
| | | | LEAR | | | | 0856.0 | 0857.2 | 2 | | | | CONT |
| | | | LEAR | | | | 0924.2 | 0924.4 | 2 | | | | CONT |
| | 1528 | 1622 | WEIS | | | | 0924.2 | 0924.7 | 2 | | | | IIIG |
| | | | WEIS | | | | 0950.6 | 0950.7 | 1 | | | | IIIB |
| | | | WEIS | | | | 1222.7 | 1222.9 | 1 | | | | IIIG |
| | 1401 | 2400 | HARV | | | | 1402 | 1458 | 2 | | | | I |
| | | | HARV | | | | 1458 | 1706 | 3 | | | | I |
| | 0645 | 1615 | DWIN | 1503.7 | 1503.8 | 1 | | | | | | | IIIG |
| | | | HARV | | | | 1706 | 2400 | 2 | | | | I |
| | | | HARV | 1924 | 2040 | 1 | | | | | | | INW |
| | 2045 | 2400 | CULG | 2045 | 2400 | | 2045 | 2135 | | | | | IS,W |
| | | | CULG | | | | 2045 | 2310 | | | | | IIIN,W |
| | | | CULG | | | | 2135 | 2156 | 1 | | | | IS |
| | | | CULG | | | | 2156 | 2400 | | | | | IS,W |
| | | | CULG | | | | 2237 | | 1 | 2237 | | 1 | IIIB |

# SOLAR RADIO EMISSION
# SPECTRAL OBSERVATIONS

FEBRUARY 1981

| DAY | TIMES OF OBSERVATION | | STATION | EVENTS | | | | | | | | | SPECTRAL TYPE |
|---|---|---|---|---|---|---|---|---|---|---|---|---|---|
| | | | | DECIMETRIC BAND | | | METRIC BAND | | | DEKAMETRIC BAND | | | |
| | START UT | END UT | | START UT | END UT | INT | START UT | END UT | INT | START UT | END UT | INT | |
| 25 | | | HARV | | | | 2237 | | 1 | | | | IIIG |
| | | | LEAR | | | | 2330.0 | 0900.0 | 1 | | | | B |
| 26 | 0000 | 0743 | CULG | 0000 | 0200 | | 0000 | 0355 | | | | | IN,W |
| | | | CULG | | | | 0012 | 0743 | | | | | IIIN,W |
| | | | CULG | | | | 0052 | 0052.5 | 1 | | | | IIIG |
| | | | CULG | | | | 0137.5 | | | 0137.5 | | | IIIB,W |
| | | | CULG | 0200 | 0743 | | | | | | | | IS,W |
| | | | CULG | | | | 0355 | 0743 | | | | | IS,W |
| | 0646 | 1300 | WEIS | | | | 0704 | 1232 | 2 | | | | IN |
| | 0643 | 1435 | DWIN | 1227.5 | 1228.2 | 2 | | | | | | | IIIG |
| | | | DWIN | 1238.5 | 1239.0 | 2 | | | | | | | IIIG |
| | | | DWIN | 1242.7 | 1242.8 | 1 | | | | | | | IIIG |
| | | | DWIN | 1313.6 | 1314.6 | 1 | | | | | | | IIIG |
| | 1344 | 2400 | HARV | | | | 1355 | 2104 | 1 | | | | IN |
| | | | HARV | | | | 1408 | 2104 | 2 | | | | IIIN |
| | | | HARV | | | | 1411 | | 2 | | | | IIIG |
| | | | DWIN | 1423.8 | 1428.5 | 3 | | | | | | | IIIGG |
| | | | HARV | 1424 | 1429 | 3 | 1425 | 1426 | 3 | | | | IIIGG |
| | | | HARV | 1643 | 1645 | 3 | 1643 | 1645 | 2 | | | | IIIG |
| | | | HARV | | | | 1730 | 1734 | 2 | | | | IIIGG |
| | | | HARV | 1836 | 1910 | 2 | 1836 | 1916 | 3 | | | | IVN |
| | | | HARV | | | | 1838 | 1900 | 3 | | | II | |
| | | | PALE | | | | 1839.1 | 1900.5 | 2 | | | II | |
| | | | SGMR | | | | 1840.7 | 1859.0 | 1 | | | II | |
| | | | HARV | 1843 | 2104 | 2 | | | | | | | IIIN |
| | | | HARV | 1932 | | 3 | 1932 | | 3 | | | | IIIGG |
| | | | HARV | 1951 | 1952 | 1 | 1952 | 1956 | 3 | 1952 | 1956 | 2 | IIIGG |
| | | | HARV | | | | 1951 | 2012 | 3 | | | II | |
| | | | PALE | | | | 1953.7 | 1956.3 | 1 | | | | CONT |
| | | | SGMR | | | | 1954.4 | 2007.5 | 1 | | | II | |
| | | | PALE | | | | 1955.1 | 2007.0 | 1 | | | II | |
| | | | HARV | 2009 | 2025 | 2 | 2009 | 2025 | 2 | | | IV | N |
| | | | HARV | 2037 | 2039 | 1 | 2037 | 2039 | 3 | | | | IIIG |
| | | | HARV | | | | 2038 | 2048 | 2 | | | IV | |
| | | | CULG | | | | 2045 | 2400 | | | | | IIIS,W |
| | | | CULG | 2045 | 2352 | 2 | | | | | | | IS,C |
| | 2045 | 2400 | CULG | | | | 2045 | 2400 | 1 | | | | IS,C |
| | | | HARV | 2104 | 2218 | 2 | 2104 | 2400 | 3 | | | | IC |
| | | | CULG | | | | | | | 2104 | 2112.5 | 2 | CONT |
| | | | CULG | | | | 2104 | 2105.5 | 2 | | | | IIIG,V |
| | | | HARV | 2104 | 2257 | 2 | 2104 | 2300 | 2 | | | | IIIN |
| | | | CULG | | | | 2106 | | 2 | | | | IIIB |
| | | | CULG | 2136.5 | 2137 | 2 | | | | | | | IIIG |
| | | | CULG | | | | | | | 2205 | 2255 | 1 | IIIN |
| | | | HARV | 2227 | 2229 | 2 | 2227 | 2229 | 2 | | | | IIIG |
| | | | CULG | 2229 | 2229.5 | 1 | | | | | | | IIIG |
| | | | LEAR | | | | 2236.0 | 1037.0 | 2 | | | | B |
| | | | CULG | 2327.5 | 2328.5 | 2 | 2327.5 | 2329 | 2 | 2328 | 2329 | 2 | IIIG |
| | | | HARV | 2328 | 2336 | 3 | 2328 | 2336 | 3 | | | | IIIGG |
| | | | CULG | 2331 | 2334 | 3 | 2331 | 2334 | 3 | 2332 | 2333.5 | 3 | IIIGG |
| | | | CULG | 2332 | 2334 | 2 | | | | | | | POSSII |
| | | | CULG | 2335 | 2336 | 1 | | | | | | | IIIG |
| 27 | 0000 | 0745 | CULG | | | | 0000 | 0745 | 1 | | | | IS,C |
| | | | CULG | | | | 0000 | 0745 | | | | | IIIN |
| | | | CULG | 0000 | 0745 | 1 | | | | | | | IS,C |
| | | | CULG | 0033 | 0033.5 | 2 | | | | | | | IIIG |
| | | | CULG | 0038 | 0038.5 | 2 | 0038 | 0038.5 | 2 | | | | IIIG |
| | | | CULG | 0134 | 0136 | 3 | 0134 | 0136 | 2 | 0133.5 | 0136 | 2 | IIIG |
| | | | CULG | 0140.5 | 0142 | 2 | 0140.5 | 0142 | 2 | | | | IIIGG |
| | | | CULG | | | | | | | 0141 | 0405 | | IIIN,W |
| | | | CULG | 0144 | 0534 | 1 | | | | | | | IIIN |
| | | | CULG | | | | 0207 | 0207.5 | 1 | 0207 | 0207.5 | 1 | IIIB |
| | | | CULG | | | | 0402 | 0413 | 1 | | | | IIIG,N |
| | | | CULG | | | | 0454 | 0454.5 | 2 | 0454 | 0454.5 | 1 | IIIG |
| | | | CULG | 0457 | 0457.5 | | 0457 | 0458 | 3 | 0457 | 0457.5 | 2 | IIIG,V |
| | | | CULG | | | | 0458.5 | | 3 | 0458.5 | | 2 | IIIB |
| | | | CULG | | | | 0520 | | 2 | | | | IIIB |
| | 0641 | 1625 | DWIN | 0641 | 1625 | 1 | | | | | | | CONT |

# SOLAR RADIO EMISSION
# SPECTRAL OBSERVATIONS

FEBRUARY 1981

| DAY | TIMES OF OBSERVATION | | STATION | EVENTS | | | | | | | | | SPECTRAL TYPE |
|---|---|---|---|---|---|---|---|---|---|---|---|---|---|
| | | | | DECIMETRIC BAND | | | METRIC BAND | | | DEKAMETRIC BAND | | | |
| | START UT | END UT | | START UT | END UT | INT | START UT | END UT | INT | START UT | END UT | INT | |
| 27 | 0644 | 1611 | WEIS | | | | 0648 | 1610 | 2 | | | | IN |
| | | | CULG | | | | 0703 | 0745 | 1 | | | | IIIN |
| | | | WEIS | | | | 0833 | 1550 | 1 | | | | IIIN |
| | | | DWIN | 1236.2 | 1236.4 | 2 | | | | | | | IIIG |
| | | | WEIS | | | | 1237.2 | 1237.4 | 2 | | | | IIIG |
| | | | DWIN | 1253.1 | | 1 | | | | | | | IIIB |
| | | | DWIN | 1306.1 | 1306.4 | 1 | | | | | | | IIIG |
| | | | DWIN | 1309.1 | 1309.2 | 2 | | | | | | | IIIG |
| | 1344 | 2400 | HARV | | | | 1319 | 1800 | 3 | | | | I |
| | | | DWIN | 1351.9 | | 1 | | | | | | | IIIB |
| | | | DWIN | 1448.1 | 1448.5 | 1 | | | | | | | IIIG |
| | | | HARV | | | | 1800 | 2400 | 2 | | | | I |
| | | | PALE | | | | 1900.5 | 0415.0 | 1 | | | | IV |
| | | | PALE | | | | 1958.3 | 0315.0 | 1 | | | | B |
| | | | HARV | | | | 2003 | 2010 | 2 | 2003 | 2010 | 1 | IIIGG |
| | 2045 | 2400 | CULG | 2045 | 2400 | | | | | | | | IS,W,C |
| | | | CULG | | | | 2045 | 2400 | | | | | IIIS,W |
| | | | CULG | | | | 2045 | 2400 | 1 | | | | IS,C,DC |
| | | | CULG | | | | 2045 | 2330 | 1 | | | | IIIN |
| | | | HARV | | | | 2057 | | 1 | | | | IIIB |
| | | | HARV | | | | 2224 | | 1 | | | | IIIBW |
| | | | CULG | | | | 2224 | 2224.5 | 1 | 2224 | 2224.5 | 1 | IIIG |
| | | | CULG | | | | 2227 | 2227.5 | 2 | 2227 | 2227.5 | 1 | IIIG |
| | | | HARV | | | | 2227 | | 2 | | | | IIIG |
| | | | CULG | | | | 2309 | 2313 | 1 | | | | N,RS,DP |
| | | | LEAR | | | | 2309.5 | 1036.0 | 1 | | | | B |
| | | | HARV | 2317 | | 1 | | | | | | | IIIG |
| | | | CULG | | | | | | | 2320 | 2340 | | W,SWF |
| 28 | | | CULG | | | | 0000 | 0210 | | | | | IIIS,W |
| | 0000 | 0745 | CULG | 0000 | 0220 | 1 | | | | | | | CONT |
| | | | CULG | | | | 0000 | 0745 | 1 | | | | IS,DC |
| | | | CULG | | | | 0002 | 0650 | 1 | | | | IIIN |
| | | | CULG | | | | 0102 | 0645 | 1 | | | | N,RS,DP |
| | | | LEAR | | | | 0120.4 | 0121.0 | 2 | | | | CONT |
| | | | CULG | | | | | | | 0120.5 | 0121 | | IIIG,W |
| | | | CULG | | | | 0120.5 | 0121 | 2 | | | | IIIG |
| | | | CULG | | | | 0210 | 0745 | | | | | IIIN,W |
| | | | CULG | 0220 | 0745 | | | | | | | | IS,W |
| | | | CULG | 0618 | 0618.5 | 1 | | | | | | | IIIG |
| | | | CULG | | | | 0634 | | 2 | | | | IIIB |
| | | | LEAR | | | | 0634.0 | 0634.5 | 2 | | | | CONT |
| | 0640 | 1630 | DWIN | 0706.4 | 0707.5 | 2 | | | | | | | IIIG |
| | | | CULG | 0706.5 | 0707 | 1 | | | | | | | IIIG |
| | | | CULG | 0732 | 0732.5 | 1 | | | | | | | IIIG |
| | | | WEIS | | | | 0736 | 1203 | 1 | | | | IN |
| | 0735 | 1627 | WEIS | | | | 0842 | 1627 | 1 | | | | IIIN |
| | | | DWIN | 0903.6 | 0904.2 | 2 | | | | | | | IIIG |
| | 1345 | 2400 | HARV | | | | 1349 | 2400 | 2 | | | | IC |
| | | | HARV | | | | 1417 | 2400 | 2 | | | | IIIN |
| | | | DWIN | 1558.3 | 1558.5 | 1 | | | | | | | IIIG |
| | | | HARV | | | | 1923 | | 2 | | | | IIIG |
| | | | CULG | | | | 2045 | 2400 | | | | | IIIN,W |
| | 2045 | 2400 | CULG | 2045 | 2400 | | 2045 | 2400 | | | | | IS,W |
| | | | CULG | | | | 2048.5 | | 1 | | | | RS,DP |
| | | | CULG | | | | 2133 | 2349 | 1 | | | | DC,N |

The symbols used under the column heading SPECTRAL TYPE have the following definitions:

B = Single burst
G = Small group (< 10) of bursts
GG = Large group (> 10) of burst
C = Underlying continuum (particularly with Type I)
S = Storm in the sense of intermittent but apparently connected activity
N = Intermittent activity in this period
U = U-shaped burst of Type III

RS = Reverse slope burst
DP = Drifting pairs
DC = Drifting Chains
H = Herringbone
W = Weak
P = Pulsations
CONT = Continuum
UNCLF = Unclassified activity
DCIM = Fast drift

# COSMIC RAY INDICES

## (Neutron Monitors)

FEBRUARY 1981

| February 1981 | THULE Average (cts/h)/100 | ALERT Average (cts/h)/100 | DEEP RIVER Average (cts/h)/300 | CALGARY Average (cts/h/100 | KIEL Average (cts/h)/100 | CLIMAX Average (cts/h)/100 | TOKYO Average (cts/h)/100 | HUANCAYO Average (cts/h)/100 |
|---|---|---|---|---|---|---|---|---|
| 1 | 3977 | 6501.7 | 6129.5 | Data not available at time of publication. | 5560.2 | Data not available at time of publication. | 3504.3 | Data not available at time of publication. |
| 2 | 3954 | 6473.7 | 6066.2 | | 5510.6 | | 3507.5 | |
| 3 | 3925 | 6405.4 | 6062.4 | | 5480.4 | | 3491.8 | |
| 4 | 3922 | 6417.5 | 6074.5 | | 5516.9 | | 3493.0 | |
| 5 | 3955 | 6464.5 | 6112.3 | | 5521.2 | | 3515.6 | |
| 6 | 3959 | 6450.3 | 6083.5 | | 5507.6 | | 3529.8 | |
| 7 | 3918 | 6373.9 | 6049.9 | | 5449.0 | | 3514.3 | |
| 8 | 3948 | 6424.2 | 6058.0 | | 5490.8 | | 3501.0 | |
| 9 | 4012 | 6519.0 | 6132.8 | | 5552.5 | | 3527.7 | |
| 10 | 4014 | 6527.5 | 6129.0 | | 5566.0 | | 3526.0 | |
| 11 | 4034 | 6560.3 | 6113.6 | | 5580.2 | | 3525.6 | |
| 12 | 4039 | 6528.0 | 6182.6 | | 5601.8 | | 3520.8 | |
| 13 | 4045 | 6612.8 | 6232.5 | | 5631.2 | | 3528.2 | |
| 14 | 4063 | 6628.3 | 6239.8 | | 5660.5 | | 3539.3 | |
| 15 | 4082 | 6642.0 | 6251.8 | | 5680.5 | | 3550.7 | |
| 16 | 4088 | 6655.2 | 6252.3 | | 5683.8 | | 3560.8 | |
| 17 | 4096 | 6665.0 | 6254.1 | | 5694.9 | | 3536.7 | |
| 18 | 4100 | 6682.4 | 6257.8 | | 5697.3 | | 3560.4 | |
| 19 | 4117 | 6709.3 | 6266.8 | | 5714.9 | | 3567.4 | |
| 20 | 4090 | 6651.6 | 6232.5 | | 5682.7 | | 3565.2 | |
| 21 | 4077 | 6628.3 | 6217.8 | | 5658.0 | | 3553.3 | |
| 22 | 4075 | 6635.3 | 6237.0 | | 5677.2 | | 3541.8 | |
| 23 | 4073 | 6628.5 | 6259.3 | | 5668.9 | | 3551.5 | |
| 24 | 4035 | 6593.5 | 6213.5 | | 5621.5 | | 3519.8 | |
| 25 | 4076 | 6665.8 | 6249.0 | | 5643.1 | | 3547.4 | |
| 26 | 4024 | 6576.2 | 6180.0 | | 5604.0 | | 3547.4 | |
| 27 | 3966 | 6489.5 | 6128.7 | | 5576.8 | | 3525.1 | |
| 28 | 3973 | 6509.6 | 6126.6 | | 5578.5 | | 3531.5 | |
| MEAN | 4023 | 6557.9 | 6171.6 | | 5600.4 | | 3531.6 | |

For less than 24-hour coverage, parentheses enclose the number of hours for which data are available. For Climax and Huancayo, parentheses enclose the number of section hours whenever the sum of both sections falls below 40 hours.

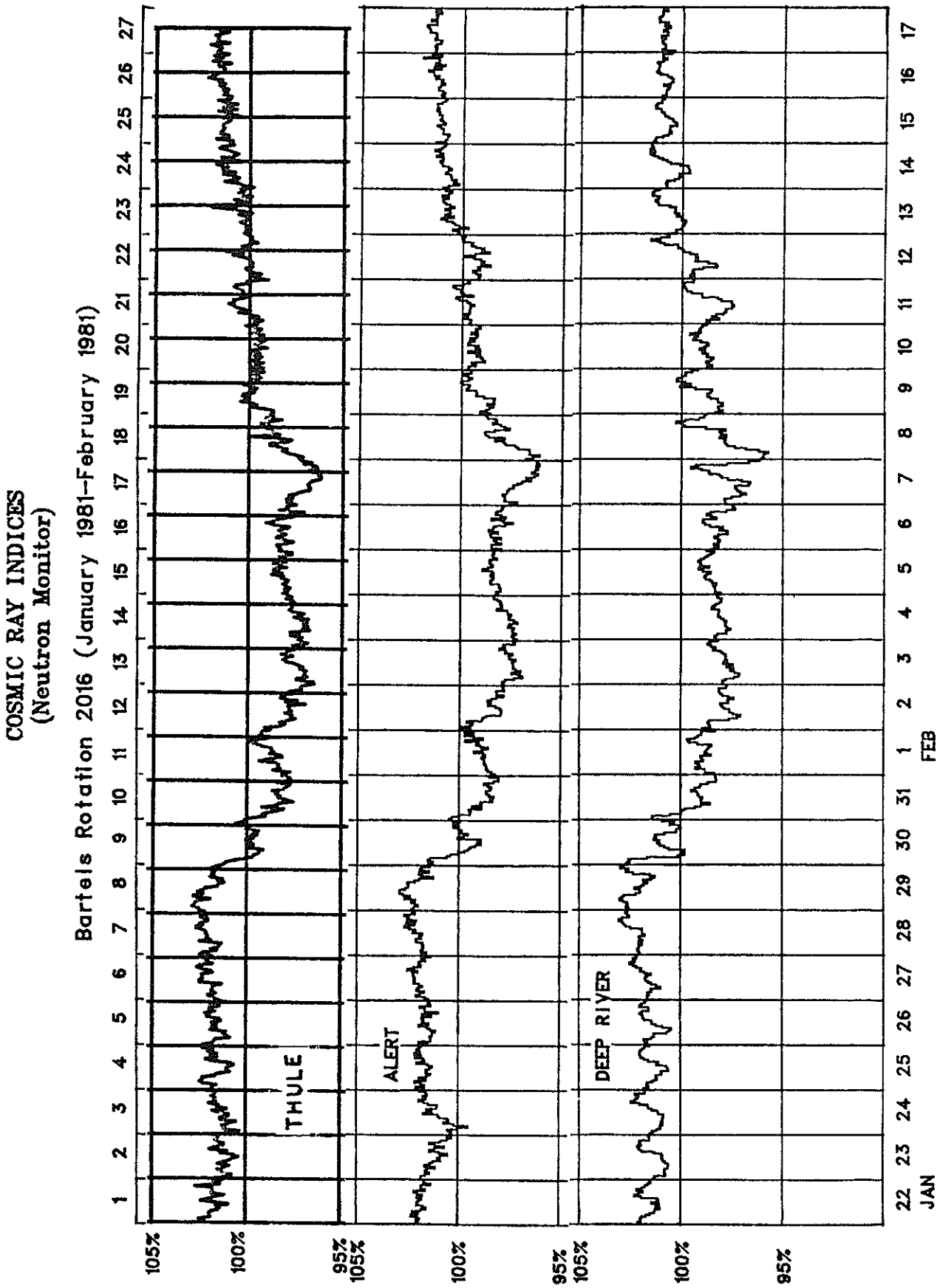
COSMIC RAY INDICES
(Neutron Monitor)
Bartels Rotation 2016 (January 1981–February 1981)
THULE
ALERT
DEEP RIVER
105%
100%
95%
JAN
FEB

# COSMIC RAY INDICES
## (Neutron Monitor)

Bartels Rotation 2016 (January 1981–February 1981)

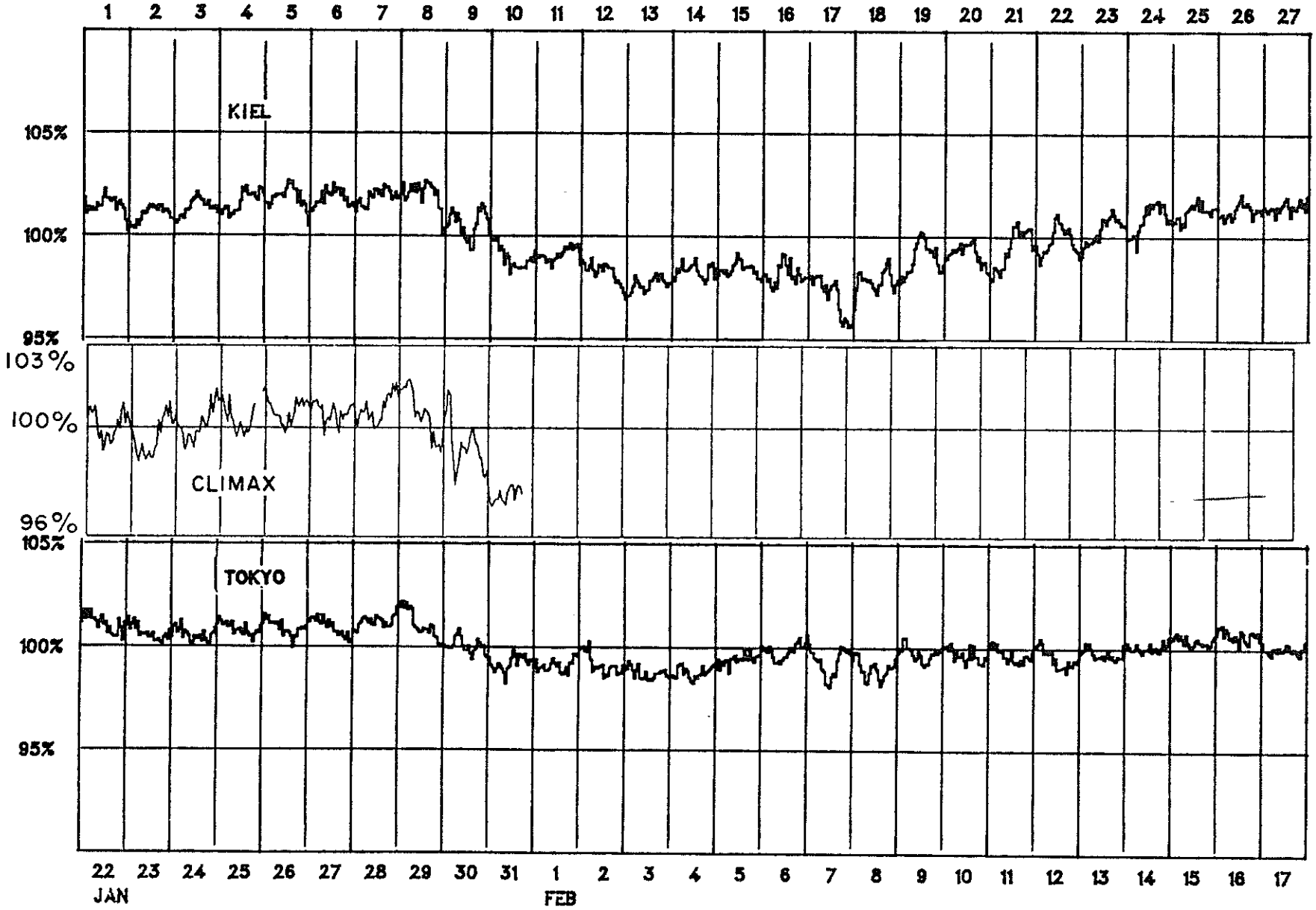

# COSMIC RAY INDICES
## (Neutron Monitor)

Bartels Rotation 2017 (February 1981--March 1981)

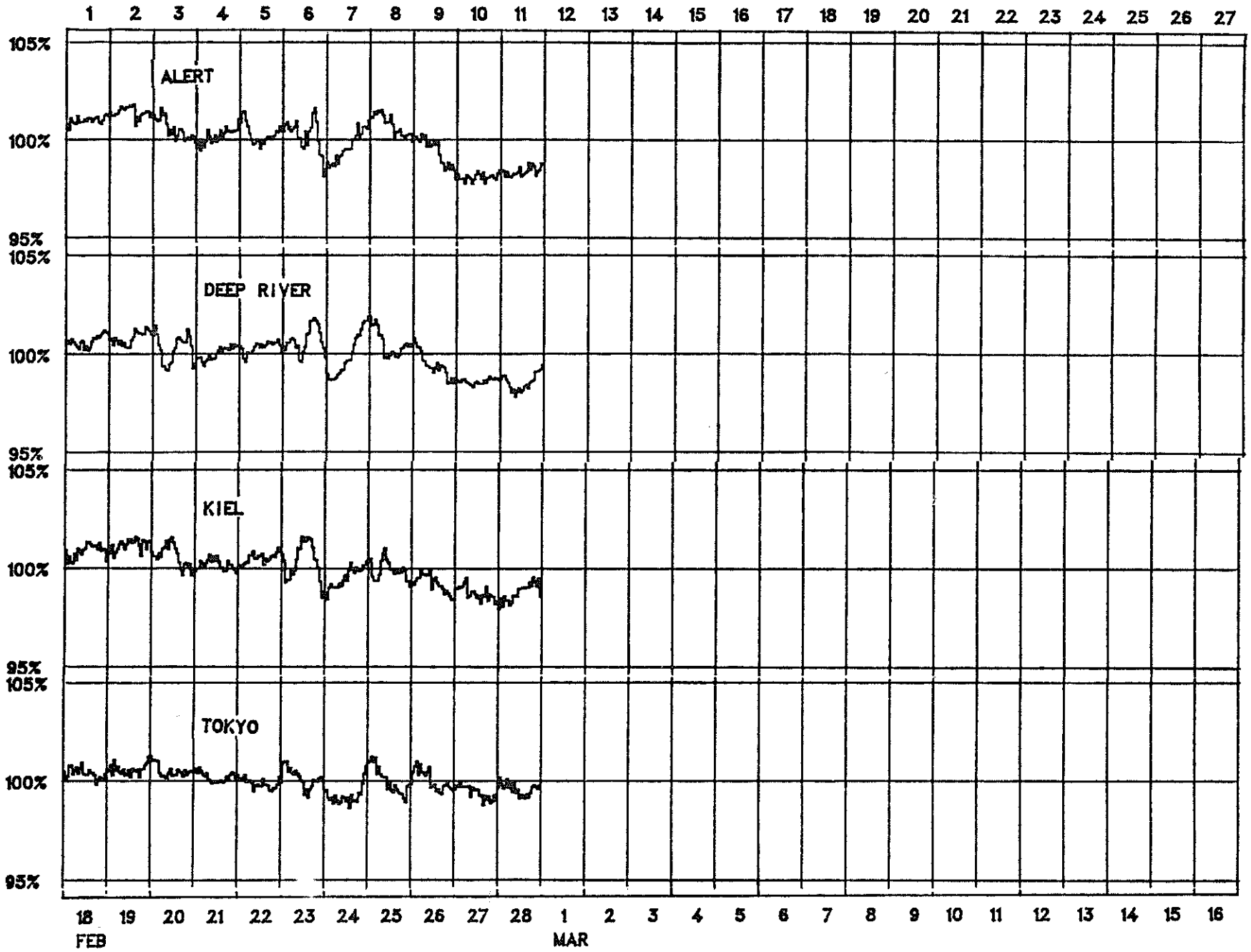

# GEOMAGNETIC ACTIVITY INDICES

FEBRUARY 1981

| Day | | Three-Hourly Indices Kp | | | | | | | | | Ap | Cp | Three-Hourly Indices Km | | | | | | | | Am | aa | | | |
|---|---|---|---|---|---|---|---|---|---|---|---|---|---|---|---|---|---|---|---|---|---|---|---|---|---|
| | | 1 | 2 | 3 | 4 | 5 | 6 | 7 | 8 | Sum | | | 1 | 2 | 3 | 4 | 5 | 6 | 7 | 8 | | N | S | M | |
| 1 | | 2- | 3+ | 3+ | 3+ | 3+ | 2 | 3- | 3+ | 23 | 14 | 0.8 | 2 | 3 | 3 | 3 | 3 | 2+ | 3- | 4- | 28 | 23 | 29 | 25 | 27 | |
| 2 | D5 | 3+ | 3 | 4 | 3+ | 4- | 5- | 4- | 3- | 28+ | 22 | 1.1 | 3+ | 3- | 4- | 3 | 4- | 4+ | 3+ | 3 | 39 | 38 | 31 | 26 | 43 | |
| 3 | | 3 | 2+ | 3 | 3- | 3 | 3 | 3+ | 2- | 22 | 13 | 0.8 | 3- | 2 | 3- | 3- | 3- | 3 | 3+ | 1+ | 23 | 26 | 23 | 24 | 26 | |
| 4 | Q9A | 3- | 1+ | 1+ | 1+ | 1- | 2+ | 3+ | 3- | 16- | 9 | 0.5 | 2 | 1- | 1- | 1 | 1- | 2+ | 3 | 3- | 13 | 23 | 13 | 10 | 27 | |
| 5 | D4 | 2 | 4 | 3+ | 4+ | 4+ | 4+ | 4 | 4- | 30 | 25 | 1.2 | 2- | 3- | 2+ | 4+ | 4+ | 4+ | 4 | 3+ | 42 | 40 | 43 | 38 | 45 | |
| 6 | D1 | 3+ | 2 | 2+ | 4- | 6 | 6 | 7- | 5+ | 35+ | 48 | 1.6 | 3 | 2- | 3- | 3+ | 6- | 5+ | 6- | 5 | 72 | 71 | 69 | 24 | 116 | |
| 7 | | 6 | 5- | 3 | 2 | 2+ | 1 | 0+ | 0+ | 20- | 20 | 1.0 | 5 | 4- | 2+ | 1+ | 2- | 1- | 0+ | 1- | 24 | 27 | 19 | 38 | 8 | |
| 8 | | 0 | 0+ | 0+ | 1- | 4- | 4+ | 3 | 4+ | 17- | 14 | 0.8 | 0+ | 1- | 0+ | 1- | 3+ | 4+ | 3 | 4 | 25 | 24 | 25 | 4 | 44 | |
| 9 | | 5+ | 5 | 4 | 3 | 3 | 2- | 1+ | 1- | 24 | 22 | 1.1 | 4+ | 4+ | 3+ | 3- | 3 | 2 | 1+ | 1- | 31 | 27 | 22 | 38 | 11 | |
| 10 | Q2 | 1- | 1- | 0+ | 0 | 1+ | 1 | 1+ | 0+ | 6- | 3 | 0.1 | 1 | 1 | 0+ | 0 | 1+ | 1 | 1 | 0+ | 5 | 4 | 10 | 6 | 8 | CC |
| 11 | | 1- | 0+ | 1 | 1+ | 3 | 3 | 3 | 4- | 16 | 10 | 0.6 | 1 | 0+ | 1 | 1+ | 3 | 3+ | 3 | 3 | 19 | 22 | 18 | 8 | 32 | |
| 12 | | 4 | 2+ | 2+ | 3 | 2 | 1 | 2+ | 2- | 19- | 11 | 0.6 | 3 | 2 | 2- | 2+ | 2+ | 1 | 2+ | 2 | 16 | 19 | 18 | 23 | 14 | |
| 13 | Q8A | 1+ | 2- | 1+ | 2 | 3 | 2- | 1+ | 2- | 14 | 7 | 0.3 | 1 | 1+ | 1+ | 2+ | 3- | 2- | 1+ | 1+ | 12 | 15 | 15 | 15 | 16 | K |
| 14 | Q1 | 0 | 0+ | 1- | 1 | 0+ | 1+ | 1- | 1- | 5 | 3 | 0.0 | 1- | 1- | 1- | 1 | 1- | 1+ | 1- | 1- | 5 | 5 | 7 | 6 | 5 | CK |
| 15 | | 0+ | 0 | 0+ | 2- | 2+ | 4 | 4- | 3- | 15 | 10 | 0.6 | 1- | 0+ | 1- | 1+ | 2+ | 4 | 4- | 3- | 21 | 22 | 22 | 6 | 39 | |
| 16 | | 3- | 3+ | 2 | 3 | 2+ | 3- | 1+ | 1 | 18+ | 10 | 0.6 | 3 | 2 | 2- | 3- | 2 | 2+ | 2- | 2- | 17 | 20 | 24 | 28 | 16 | |
| 17 | Q5 | 1+ | 1 | 2- | 2 | 2+ | 2- | 1 | 1+ | 12+ | 6 | 0.3 | 2 | 1+ | 2 | 2 | 2+ | 2- | 1+ | 1+ | 13 | 11 | 16 | 15 | 11 | CC |
| 18 | Q4 | 0+ | 1- | 1- | 1+ | 2 | 2- | 2- | 3- | 11 | 6 | 0.2 | 1 | 1 | 1- | 1+ | 2 | 2 | 2- | 2+ | 11 | 10 | 10 | 6 | 14 | CC |
| 19 | Q6 | 3- | 2+ | 2- | 1 | 2- | 1 | 1 | 2- | 13 | 6 | 0.3 | 2 | 2 | 2- | 1 | 2- | 1 | 1 | 2- | 11 | 13 | 10 | 14 | 9 | C |
| 20 | Q0A | 1 | 0+ | 2 | 3+ | 3 | 3 | 1+ | 1 | 15 | 9 | 0.5 | 1+ | 1- | 2+ | 3 | 3 | 3- | 1+ | 1 | 16 | 11 | 20 | 19 | 13 | K |
| 21 | Q3 | 1 | 1 | 3- | 2 | 2- | 1- | 1- | 1- | 10+ | 5 | 0.2 | 1 | 1 | 2+ | 2 | 2- | 0 | 1- | 1 | 9 | 9 | 12 | 14 | 7 | CC |
| 22 | Q7K | 0 | 0 | 0 | 1- | 1- | 1+ | 2 | 4+ | 9 | 6 | 0.3 | 0+ | 1- | 1- | 1 | 1- | 1 | 2- | 4 | 12 | 18 | 10 | 5 | 23 | K |
| 23 | | 4+ | 2+ | 1+ | 1- | 2+ | 3 | 2 | 3- | 19- | 12 | 0.7 | 4- | 2 | 2- | 1 | 2- | 3- | 2 | 3- | 20 | 25 | 16 | 19 | 22 | |
| 24 | | 2 | 3- | 2- | 2+ | 3 | 4+ | 5- | 5- | 25+ | 20 | 1.0 | 3- | 3- | 2+ | 2+ | 3 | 3+ | 4+ | 5- | 36 | 35 | 31 | 20 | 46 | |
| 25 | D3 | 4 | 4 | 5- | 4- | 3+ | 3+ | 4- | 4- | 30+ | 24 | 1.2 | 4- | 3 | 4 | 3+ | 3- | 3+ | 3+ | 3+ | 38 | 40 | 33 | 38 | 36 | |
| 26 | D2 | 4- | 3+ | 3- | 4- | 3+ | 4 | 6 | 4+ | 31 | 29 | 1.3 | 4- | 3- | 3- | 3+ | 3- | 4- | 5+ | 4- | 44 | 49 | 41 | 30 | 61 | |
| 27 | | 3+ | 3+ | 4 | 4- | 3+ | 4- | 4 | 3 | 28+ | 21 | 1.1 | 3 | 3 | 3+ | 3 | 3 | 4- | 4- | 3- | 33 | 35 | 37 | 38 | 34 | |
| 28 | | 3 | 2+ | 2+ | 2 | 2- | 2 | 3 | 4- | 20 | 11 | 0.6 | 3- | 2+ | 2- | 2+ | 2 | 2 | 3- | 4- | 21 | 23 | 23 | 22 | 25 | |
| | | | | | | | | | | Mean | 14 | 0.69 | | | | | | | | | 23.4 | 24.5 | 23.1 | 23.9 | |

| Day | Three-Hourly Indices Kn | | | | | | | | An | Three-Hourly Indices Ks | | | | | | | | As |
|---|---|---|---|---|---|---|---|---|---|---|---|---|---|---|---|---|---|---|
| | 1 | 2 | 3 | 4 | 5 | 6 | 7 | 8 | | 1 | 2 | 3 | 4 | 5 | 6 | 7 | 8 | |
| 1 | 2- | 3- | 3 | 3 | 3 | 2 | 2+ | 3 | 24 | 2+ | 3 | 3+ | 3 | 3+ | 2+ | 3- | 4 | 31 |
| 2 | 3+ | 3- | 3+ | 3 | 4- | 5- | 4- | 3- | 39 | 3+ | 3 | 4- | 3 | 4- | 4 | 3 | 3 | 38 |
| 3 | 3- | 1+ | 3- | 3- | 3- | 3 | 3 | 1+ | 22 | 3- | 3- | 3- | 3- | 3- | 3 | 3+ | 1+ | 24 |
| 4 | 2- | 1- | 0+ | 1- | 1- | 2+ | 3+ | 3- | 14 | 2 | 1 | 1 | 1 | 0+ | 2+ | 3 | 2+ | 13 |
| 5 | 2- | 3 | 3- | 5 | 4+ | 4+ | 4- | 3+ | 45 | 2 | 2+ | 2+ | 4- | 4+ | 5- | 4+ | 3+ | 41 |
| 6 | 3 | 2- | 3- | 3+ | 6- | 5 | 6- | 5+ | 72 | 3 | 2- | 3- | 3+ | 6- | 5+ | 6- | 5- | 71 |
| 7 | 5+ | 4- | 2+ | 2- | 2 | 1- | 0 | 0+ | 25 | 5- | 4 | 2+ | 1+ | 2- | 1- | 1- | 1- | 23 |
| 8 | 0+ | 0+ | 1- | 0+ | 4- | 5- | 3 | 4 | 28 | 0+ | 1- | 0+ | 1- | 3+ | 4- | 3 | 4- | 23 |
| 9 | 4+ | 4+ | 3+ | 3- | 3 | 2- | 1+ | 1- | 31 | 5- | 4 | 3+ | 3- | 3- | 2 | 2- | 1- | 32 |
| 10 | 0+ | 1- | 0+ | 0 | 1+ | 1 | 1 | 0+ | 4 | 1+ | 1 | 1- | 0+ | 1+ | 1- | 1+ | 1- | 6 |
| 11 | 1- | 0 | 1 | 1 | 3 | 4- | 3+ | 3 | 20 | 1 | 1 | 1 | 1+ | 3 | 3 | 3 | 3- | 18 |
| 12 | 3 | 2- | 2 | 3- | 3- | 1 | 2+ | 2 | 18 | 3- | 2+ | 2- | 2+ | 2- | 1 | 2+ | 2 | 15 |
| 13 | 1 | 1 | 1+ | 2+ | 3- | 2 | 1 | 1+ | 12 | 1 | 1+ | 1 | 3- | 3- | 1+ | 1+ | 1+ | 12 |
| 14 | 0+ | 0+ | 0+ | 1+ | 1- | 2 | 1- | 1- | 5 | 1 | 1- | 1- | 1- | 1- | 1 | 1- | 1- | 3 |
| 15 | 0+ | 0 | 1- | 1+ | 2+ | 4+ | 4- | 3- | 22 | 1+ | 1- | 1- | 1+ | 3- | 4- | 3+ | 3 | 20 |
| 16 | 3- | 2+ | 2- | 3- | 2 | 3- | 2- | 1+ | 17 | 3+ | 2 | 2- | 3- | 2+ | 2 | 1+ | 2- | 19 |
| 17 | 2- | 1 | 2- | 2- | 2+ | 2 | 1+ | 1+ | 12 | 2+ | 2- | 2+ | 2 | 2+ | 1+ | 1+ | 1 | 14 |
| 18 | 1- | 0+ | 0+ | 1 | 2 | 2 | 2- | 3- | 10 | 1 | 1+ | 1- | 1+ | 2+ | 2 | 2 | 2- | 11 |
| 19 | 2 | 2 | 2- | 1 | 1+ | 1+ | 1 | 2- | 11 | 2 | 2+ | 2- | 1 | 2 | 1 | 1 | 2- | 11 |
| 20 | 1 | 0+ | 2- | 3 | 3- | 2+ | 1+ | 1 | 14 | 2- | 1 | 3 | 3 | 3+ | 3- | 1 | 1- | 18 |
| 21 | 1- | 1 | 2+ | 2+ | 2 | 0+ | 0+ | 1 | 9 | 1+ | 1+ | 2+ | 2 | 2- | 0 | 1 | 1+ | 10 |
| 22 | 0 | 0+ | 0 | 1- | 1- | 1+ | 2- | 4 | 11 | 1- | 1+ | 1 | 1+ | 1- | 1 | 2- | 4 | 13 |
| 23 | 4- | 2- | 1+ | 1- | 2- | 3 | 2 | 3- | 19 | 4 | 2+ | 2- | 1+ | 2- | 3- | 2 | 3 | 21 |
| 24 | 2 | 2+ | 2- | 2+ | 3- | 4- | 4+ | 4- | 30 | 3 | 3 | 3- | 2+ | 3 | 3+ | 5- | 5 | 42 |
| 25 | 3 | 3 | 4 | 3+ | 3- | 4- | 3+ | 3 | 36 | 4 | 3+ | 4- | 3+ | 3- | 3+ | 3+ | 3+ | 39 |
| 26 | 3 | 3- | 3- | 4- | 3- | 4- | 5+ | 3+ | 42 | 4 | 2+ | 3- | 3+ | 3- | 4- | 5+ | 4 | 47 |
| 27 | 3- | 3 | 3+ | 3+ | 3- | 4- | 4- | 3- | 32 | 3 | 3 | 3 | 3 | 3 | 4- | 4- | 3- | 34 |
| 28 | 3- | 2 | 2- | 2+ | 2+ | 2 | 3 | 3+ | 20 | 3- | 3- | 2- | 2 | 2 | 2 | 3- | 4- | 22 |
| | | | | | | | | | Mean 23.0 | | | | | | | | | 24.0 |

ERRATA:

Conversion in 1979 to a new computer with a different word size caused values of indices aa to be truncated if they exceeded 99; the machine read and printed only the two least significant digits. Correct values of the affected indices are listed below. Both half-daily values are given, too, to make clear which of the two entries should be corrected.

| Date | N | S | M |
|---|---|---|---|
| 21 Feb 1979 | | | 66 102 |
| 10 Mar | | | 54 101 |
| 25 Apr | 109 | | 27 148 |
| 26 Apr | | | 103 15 |
| 13 Aug | | | 53 108 |
| 20 Aug | | | 33 100 |
| 29 Aug | | | 59 111 |
| 18 Sep | | | 100 63 |
| 25 Jul 1980 | | | 13 100 |
| 19 Dec | 118 | 123 | 63 178 |
| 06 Feb 1981 | | | 24 116 |

NOTE:

aa indices are provisional from 1 January 1981 until further notice, in connection with the change of the Southern Hemisphere observatory.

Quiet days (Q) and disturbed days (D), geomagnetic planetary three-hour-range indices (Kp) (integers alone are equivalent to those normally given with a small zero), magnetic character figures (Cp), and average amplitude (Ap) (unit 2 nT) prepared by Geophysikalisches Institut at the University of Göttingen, F.R. of Germany for the International Service of Geomagnetic Indices. Ten most quiet days [Q1-Q0(10)] and five most disturbed days [D1-D5] are ordered from most quiet or disturbed, respectively. A or K means "not really quiet" (A = "Ap>6", K = "Ap≤6 but one Kp≥30 or two Kp values≥3-"). An asterisk means "not really disturbed" (Ap<20).

Geomagnetic three-hourly indices Km, Kn, Ks, daily mean values Am, An, As (unit inT), and indices aa are prepared by M. Menvielle of the Institut de Physique du Globe, Paris, France. For aa indices daily north (N) and south (S) values, and half-daily antipodal mean (M) values are given. Quiet 24-hour and 48-hour intervals centered on 1200 UT are indicated for really quiet as C and for quiet but with some slightly disturbed three-hour intervals as K. The first hundred years series of aa is in IAGA Bulletin No.33, and complementary data are in IAGA Bulletin No.39.

# DAILY AVERAGE INDICES Ap

| DAY | 1980 MAR | APR | MAY | JUN | JUL | AUG | SEP | OCT | NOV | DEC | 1981 JAN | FEB |
|---|---|---|---|---|---|---|---|---|---|---|---|---|
| 1 | 3 | 4 | 8 | 22 | 5 | 4 | 7 | 2 | 16 | 19 | 13 | 14 |
| 2 | 3 | 3 | 4 | 7 | 3 | 7 | 4 | 5 | 11 | 7 | 9 | 22 |
| 3 | 5 | 7 | 3 | 9 | 4 | 20 | 12 | 5 | 5 | 21 | 9 | 13 |
| 4 | 5 | 11 | 4 | 5 | 7 | 8 | 12 | 26 | 12 | 8 | 14 | 9 |
| 5 | 7 | 7 | 7 | 4 | 15 | 4 | 10 | 22 | 5 | 4 | 9 | 25 |
| 6 | 9 | 28 | 12 | 16 | 10 | 21 | 9 | 14 | 6 | 4 | 9 | 48 |
| 7 | 7 | 18 | 9 | 27 | 13 | 10 | 10 | 12 | 6 | 6 | 6 | 20 |
| 8 | 6 | 17 | 7 | 23 | 14 | 4 | 8 | 12 | 6 | 9 | 11 | 14 |
| 9 | 7 | 20 | 18 | 14 | 8 | 9 | 12 | 16 | 9 | 10 | 6 | 22 |
| 10 | 4 | 22 | 8 | 33 | 4 | 9 | 4 | 22 | 14 | 10 | 9 | 3 |
| 11 | 4 | 30 | 38 | 59 | 10 | 8 | 6 | 40 | 24 | 16 | 19 | 10 |
| 12 | 1 | 28 | 23 | 32 | 5 | 8 | 18 | 11 | 12 | 16 | 4 | 11 |
| 13 | 7 | 18 | 14 | 27 | 9 | 6 | 16 | 5 | 6 | 6 | 6 | 7 |
| 14 | 5 | 10 | 17 | 10 | 9 | 6 | 8 | 11 | 10 | 8 | 6 | 3 |
| 15 | 2 | 20 | 6 | 5 | 6 | 5 | 8 | 15 | 22 | 10 | 7 | 10 |
| 16 | 4 | 12 | 3 | 9 | 6 | 26 | 8 | 3 | 16 | 16 | 12 | 10 |
| 17 | 5 | 11 | 3 | 3 | 6 | 10 | 14 | 5 | 11 | 5 | 8 | 6 |
| 18 | 4 | 4 | 4 | 3 | 30 | 18 | 4 | 21 | 16 | 15 | 4 | 6 |
| 19 | 10 | 5 | 8 | 8 | 16 | 28 | 6 | 11 | 17 | 79 | 3 | 6 |
| 20 | 4 | 6 | 5 | 6 | 9 | 10 | 7 | 4 | 17 | 21 | 4 | 9 |
| 21 | 18 | 5 | 4 | 6 | 14 | 8 | 2 | 7 | 13 | 26 | 2 | 5 |
| 22 | 16 | 9 | 6 | 6 | 5 | 10 | 8 | 23 | 8 | 11 | 9 | 6 |
| 23 | 6 | 6 | 11 | 6 | 4 | 5 | 5 | 44 | 10 | 5 | 8 | 12 |
| 24 | 4 | 7 | 12 | 13 | 7 | 4 | 4 | 14 | 12 | 3 | 8 | 20 |
| 25 | 6 | 9 | 34 | 8 | 46 | 5 | 7 | 24 | 16 | 8 | 7 | 24 |
| 26 | 30 | 5 | 7 | 15 | 26 | 12 | 5 | 13 | 21 | 6 | 8 | 29 |
| 27 | 7 | 5 | 3 | 3 | 15 | 22 | 6 | 3 | 19 | 10 | 8 | 21 |
| 28 | 7 | 4 | 4 | 3 | 14 | 4 | 6 | 2 | 23 | 4 | 16 | 11 |
| 29 | 8 | 6 | 6 | 5 | 6 | 4 | 9 | 3 | 16 | 9 | 15 | |
| 30 | 11 | 8 | 10 | 8 | 8 | 6 | 5 | 10 | 24 | 13 | 7 | |
| 31 | 21 | | 16 | | 6 | 7 | | 30 | | 15 | 22 | |
| MEAN | 8 | 11 | 10 | 13 | 11 | 10 | 8 | 14 | 13 | 13 | 9 | 14 |

# GEOMAGNETIC ACTIVITY INDICES

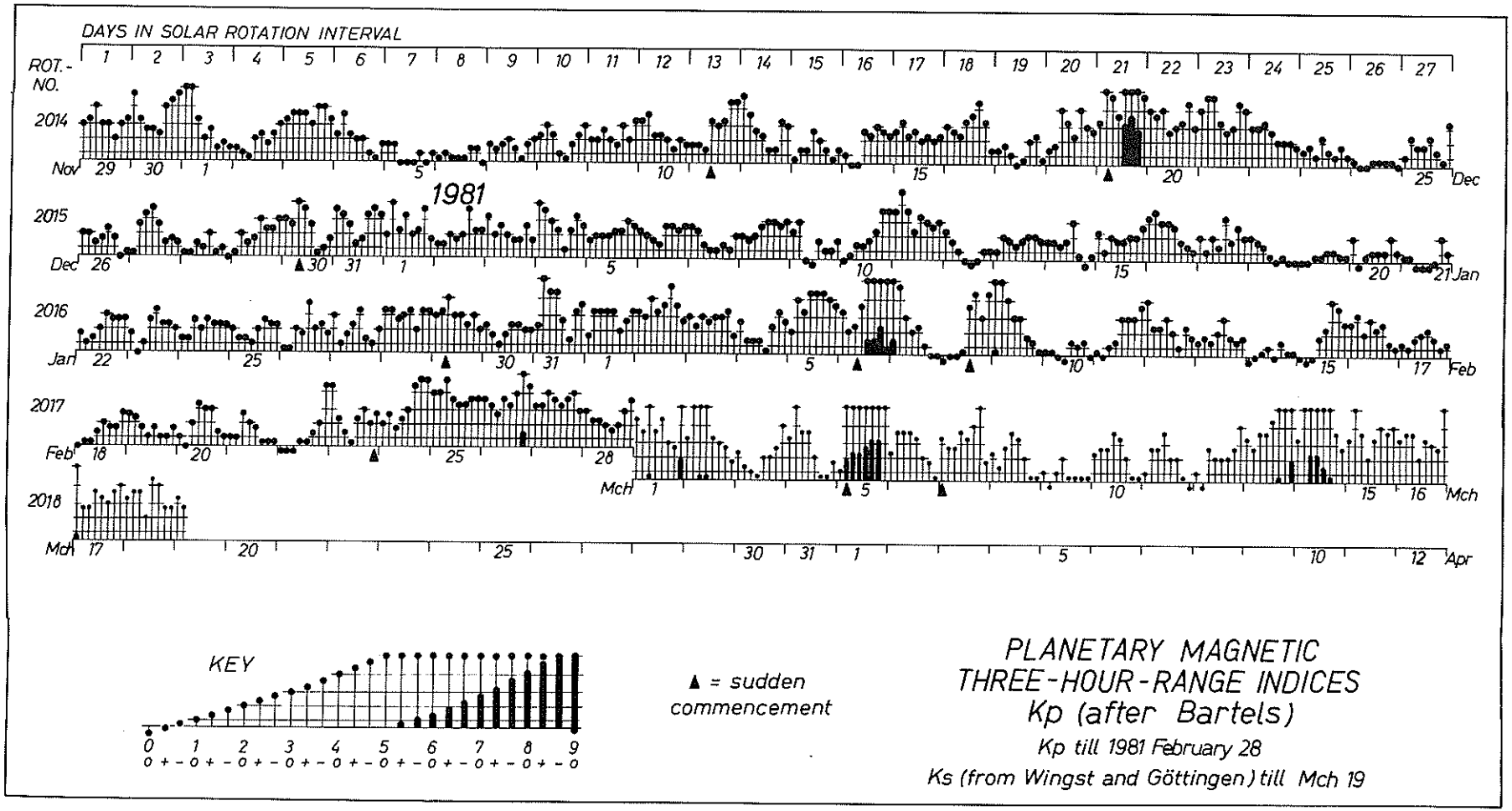

# PRINCIPAL MAGNETIC STORMS

FEBRUARY 1981

| OBS. 3 letter code | GEOMAG-NETIC LATI-TUDE | COMMENCEMENT DAY | hr min (UT) | TYPE | SC - AMPLITUDES D(') | H(γ) | Z(γ) | MAXIMUM 3 HOUR - INDEX K DAY (3 HOUR PERIOD) | K | RANGES D(') | H(γ) | Z(γ) | UT END DAY | HOUR |
|---|---|---|---|---|---|---|---|---|---|---|---|---|---|---|
| HYB | 07.6N | 01 | 0400 | .. | .. | .. | .. | 02(4,5) | 4 | 4 | 84 | 47 | 03 | 23 |
| HYB | 07.6N | 04 | 1500 | .. | .. | .. | .. | 05(6) | 6 | 4 | 191 | 23 | 06 | 02 |
| COL | 64.6N | 05 | 04-- | .. | .. | .. | .. | 05(4) | 8 | 302 | 2080 | 010 | 06 | 01 |
| SIT | 60.0N | 05 | 04-- | .. | .. | .. | .. | 06(5) | 7 | -- | -- | 580 | 07 | 08 |
| NEW | 55.1N | 05 | 0435 | SC | 3 | 20 | -- | 05(4) | 5 | 31 | 157 | 169 | 06 | 04 |
| FRD | 49.6N | 05 | ---- | .. | .. | .. | .. | 06(5) 07(1) | 6 | 33 | 174 | 104 | 09 | -- |
| JAI | 17.3N | 05 | 0200 | .. | .. | .. | .. | | - | 4 | 168 | 29 | 06 | 00 |
| SHL | 14.6N | 05 | 0200 | .. | .. | .. | .. | | - | 3 | 201 | 16 | 06 | 00 |
| UJJ | 13.5N | 05 | 0200 | .. | .. | .. | .. | | - | 3 | 169 | 27 | 06 | 00 |
| ABG | 09.5N | 05 | 0200 | .. | .. | .. | .. | 05(4,5,6,7) | 5 | 5 | 171 | 37 | 06 | 00 |
| ANN | 01.5N | 05 | 0200 | .. | .. | .. | .. | | - | 5 | 202 | 52 | 06 | 00 |
| TRD | 01.2S | 05 | 0200 | .. | .. | .. | .. | | - | 4 | 202 | 95 | 06 | 00 |
| COL | 64.6N | 06 | 09-- | .. | .. | .. | .. | 06(6) | 8 | 294 | 1900 | 950 | 07 | 08 |
| NEW | 55.1N | 06 | 0847 | SC | 2 | 11 | -- | 06(5,6) | 6 | 45 | 188 | 273 | 07 | 10 |
| WIT | 54.2N | 06 | 0847 | SC* | - 9 * | 4 * | | 06(7) | 7 | 42 | 300 | 95 | 07 | 06 |
| IRK | 41.0N | 06 | 0848 | SC* | 1.1 | 22 | 4 | 06(5,6,8) | 6 | 23 | 169 | 51 | 07 | 15 |
| HON | 21.1N | 06 | 0848 | SC | -- | 8 | 3 | 06(5) | 5 | 8 | 128 | 23 | 07 | 15 |
| JAI | 17.3N | 06 | 0848 | SC | - .4 | 12 | - 3 | | - | 9 | 176 | 25 | 07 | 14 |
| SHL | 14.6N | 06 | 0848 | SC | | 13 | 2 | | - | 5 | 177 | 19 | 07 | 14 |
| UJJ | 13.5N | 06 | 0848 | SC | - .2 | 15 | - 3 | | - | 7 | [illegible] | 25 | 07 | 14 |
| ABG | 09.5N | 06 | 0848 | SC | - .3 | 12 | - 3 | 06(5) | 7 | 7 | -- | 40 | 07 | 14 |
| HYB | 07.6N | 06 | 0847 | SC | - .2 | 15 | - 3 | 06(5,7) | 7 | 6 | 197 | 36 | 07 | 19 |
| GUA | 04.0N | 06 | 0847 | SC | -- | 12 | - 3 | 06(5) | 5 | 10 | 90 | 40 | 07 | 08 |
| ANN | 01.5N | 06 | 0848 | SC | - .8 | 30 | 7 | | - | 4 | 178 | 102 | 07 | 14 |
| TRD | 01.2S | 06 | 0848 | SC | .1 | 35 | 39 | | - | 4 | 181 | 153 | 07 | 14 |
| PMG | 18.6S | 06 | 0847 | SC | .2 | 17 | 13 | 06(5,6) | 6 | 11 | 120 | 70 | 07 | 12 |
| HER | 33.7S | 06 | 0847 | SC | 1 | 11 | 7 | 06(5) | 6 | 61 | 134 | 162 | 07 | 06 |
| GNA | 43.2S | 06 | 0847 | SC* | 1.9* | 21 | 12 | 06(7) | 6 | 25 | 180 | 140 | 07 | 12 |
| KGL | 56.5S | 06 | 0847 | SC | 8 | 30 | - 8 | 06(6,7,8) 07(1) | 7 | -- | -- | -- | 07 | 06 |
| COL | 64.6N | 08 | 1346 | SC* | -14 | -148 | -15 | 08(6) 09(2,3,5) | 5 | 95 | 880 | 350 | 09 | 15 |
| NEW | 55.1N | 08 | 1346 | SC* | 3 | 17 | 3 | 08(6) 09(1,2) | 5 | 25 | 92 | 117 | 09 | 21 |
| IRK | 41.0N | 08 | 1346 | SC* | 2 | 42 | 8 | 08(6) | 5 | 20 | 110 | 20 | 09 | 18 |
| HON | 21.1N | 08 | 1345 | SC | -- | 14 | 5 | 08(7) | 4 | 6 | 116 | 26 | 09 | 18 |
| JAI | 17.3N | 08 | 1345 | SC | - .9 | 23 | - 6 | | - | 4 | 67 | 22 | 09 | 14 |
| SHL | 14.6N | 08 | 1345 | SC | - .1 | 22 | 3 | | - | 3 | 90 | 30 | 09 | 14 |
| UJJ | 13.5N | 08 | 1345 | SC | - .5 | 25 | - 6 | | - | 3 | 72 | 29 | 09 | 14 |
| ABG | 09.5N | 08 | 1345 | SC | - .7 | 19 | - 6 | 08(6) | 5 | 3 | 62 | 27 | 09 | 14 |
| HYB | 07.6N | 08 | 1345 | SC | - .3 | 22 | - 1 | 08(6,8) 09(5) | 4 | 3 | 67 | 26 | 09 | 23 |
| GUA | 04.0N | 08 | 1345 | SC | -- | 17 | - 3 | 09(1) | 5 | -- | 100 | 40 | 09 | 15 |
| ANN | 01.5N | 08 | 1345 | SC | - 1.2 | 26 | 14 | | - | 4 | 111 | 61 | 09 | 14 |
| TRD | 01.2S | 08 | 1345 | SC | .1 | 18 | 24 | | - | 4 | 152 | 87 | 09 | 14 |
| HER | 33.7S | 08 | 1345 | SC* | 4 | 26 | 18 | 08(6) | 5 | 22 | 59 | 77 | 09 | 06 |
| KGL | 56.5S | 08 | 1345 | SCA | 40 | 88 | 28 | 08(8) | 5 | -- | -- | -- | [illegible] | 14 |
| HYB | 07.6N | 15 | 0630 | .. | .. | .. | .. | 15(6,7) | 4 | 4 | 137 | 33 | 17 | 19 |
| HYB | 07.6N | 19 | 1900 | .. | .. | .. | .. | 20(3,6) | 4 | 3 | 171 | 42 | 21 | 14 |
| FRD | 49.6N | 22 | 20-- | .. | .. | .. | .. | 23(1) | 5 | 18 | 82 | 47 | 26 | -- |
| HYB | 07.6N | 22 | 1700 | .. | .. | .. | .. | 22(8) 23(1) | 4 | 3 | 125 | 47 | 23 | 19 |
| KGL | 56.5S | 22 | 21-- | .. | .. | .. | .. | 22(8) | 5 | -- | -- | -- | 23 | 04 |
| NEW | 55.1N | 23 | 2138 | SC* | 2 | 13 | -- | 25(2,3) | 5 | 25 | 166 | 136 | 28 | 07 |
| IRK | 41.0N | 23 | 2141 | SC* | 2.8 | 14 | 4 | 26(7) | 6 | 17 | 118 | 35 | 28 | 12 |
| SHL | 14.6N | 23 | 1200 | .. | .. | .. | .. | | - | 5 | 156 | 58 | 25 | 01 |
| UJJ | 13.5N | 23 | 1200 | .. | .. | .. | .. | | - | 4 | 149 | 29 | 25 | 01 |
| ABG | 09.5N | 23 | 1200 | .. | .. | .. | .. | 24(5,6,7,8) | 5 | 4 | 159 | 26 | 25 | 01 |
| HYB | 07.6N | 23 | 2138 | SC | - .2 | 10 | - 1 | 24(6,7) | 5 | 4 | 199 | 27 | 25 | 23 |
| ANN | 01.5N | 23 | 1200 | .. | | | | | - | 4 | 227 | 58 | 25 | 01 |
| TRD | 01.2S | 23 | 1200 | .. | .. | .. | .. | | - | 3 | 247 | 111 | 25 | 01 |
| COL | 64.6N | 24 | 13-- | .. | .. | .. | .. | 25(3) | 7 | 168 | 1180 | 580 | 28 | 00 |
| SIT | 60.0N | 24 | 13-- | .. | .. | .. | .. | 25(3) | 7 | -- | 580 | 420 | 27 | 21 |
| WIT | 54.2N | 24 | 16-- | .. | .. | .. | .. | 26(7) | 7 | 39 | 250 | 70 | 26 | 22 |
| HYB | 07.6N | 26 | 0300 | .. | .. | .. | .. | 26(7) | 5 | 3 | 123 | 28 | 28 | 01 |

REPORTS WERE RECEIVED FROM THE FOLLOWING OBSERVATORIES:

ALIBAG ANNAMALAINAGAR COLLEGE FREDERICKSBURG GNANGARA GUAM HERMANUS HONOLULU HYDERABAD
JAIPUR IRKUTSK KERGUELEN NEWPORT PORT MORESBY SHILLONG SITKA TRIVANDRUM UJJAIN WITTEVEEN

# PIONEER XII (VENUS ORBITER)
Interplanetary Magnetic Field Magnitudes

## MAGNETIC FIELD MAGNITUDES

FEBRUARY 1981

| DATE | TIME | BMAG |
|---|---|---|
| 02/01/81 | 10:56:50 | 14.01 |
| 02/02/81 | 10:58:42 | 15.28 |
| 02/03/81 | 11:01:33 | 10.77 |
| 02/04/81 | 11:03:02 | 10.90 |
| 02/05/81 | 11:08:55 | 11.21 |
| 02/06/81 | 11:08:47 | 12.36 |
| 02/07/81 | 11:10:11 | 14.35 |
| 02/08/81 | | ---- |
| 02/09/81 | 11:13:43 | 12.63 |
| 02/10/81 | | ---- |
| 02/11/81 | | ---- |
| 02/12/81 | 11:16:41 | 10.80 |
| 02/13/81 | | ---- |
| 02/14/81 | 10:48:06 | 9.86 |
| 02/15/81 | | ---- |
| 02/16/81 | 11:18:59 | 13.45 |
| 02/17/81 | 11:23:14 | 8.63 |
| 02/18/81 | 11:22:24 | 7.48 |
| 02/19/81 | 11:23:42 | 14.51 |
| 02/20/81 | 11:26:16 | 8.41 |
| 02/21/81 | 11:26:06 | 12.43 |
| 02/22/81 | 11:27:46 | 11.80 |
| 02/23/81 | 11:22:31 | 13.46 |
| 02/24/81 | 11:28:43 | 11.72 |
| 02/25/81 | 11:31:14 | 8.38 |
| 02/26/81 | | ---- |
| 02/27/81 | 11:36:08 | 10.47 |
| 02/28/81 | 11:34:21 | 8.93 |

# TRANSMISSION FREQUENCY RANGES -- NORTH ATLANTIC PATH

FEBRUARY 1981



# TRANSMISSION FREQUENCY RANGES -- NORTH ATLANTIC PATH

FEBRUARY 1981

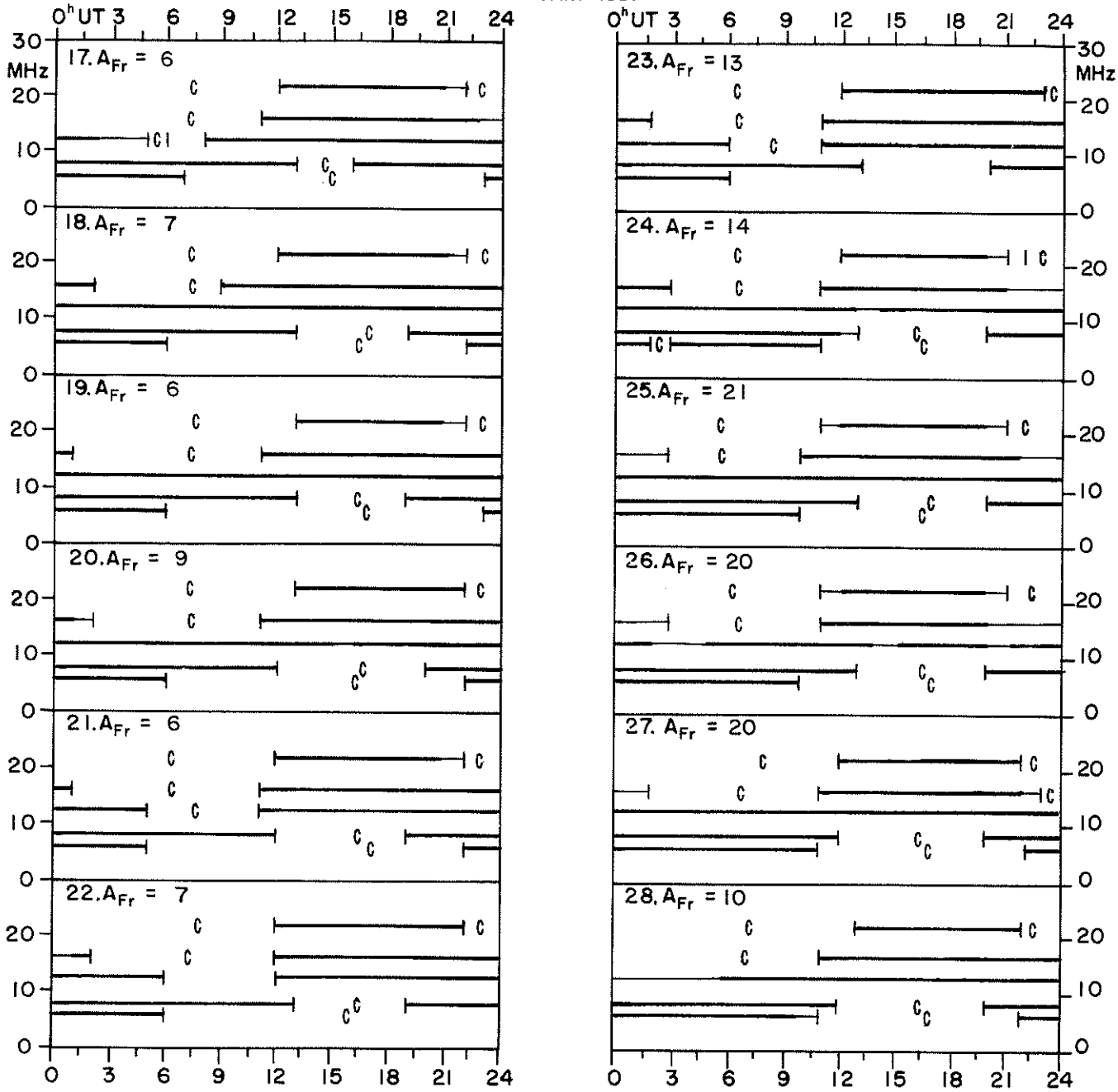


Field strengths from five frequencies, 6.4, 8.6, 13.0, 17.0, and 22.5 MHz, observed on a Lüchow-New York circuit are represented above. Heavy solid lines represent field strengths ≥-12 dB above 1 μv/m (transmitter power reduced to 1 kW). Observed field strengths between -12 dB above 1 μv/m and -40 dB above 1 μv/m are represented by the fine line.

Adapted from Observations by Deutsche Bundespost

## RADIO PROPAGATION QUALITY INDICES

### FEBRUARY 1981

| DAY | TOKYO | NEW YORK | TEHERAN | OSLO | BRACKNELL |
|---|---|---|---|---|---|
| 1 | 5.5 | 8.6 | 3.2 | 12.0 | 14.0 |
| 2 | 5.3 | 8.6 | 5.1 | 12.0 | 13.8 |
| 3 | 5.4 | 8.7 | 4.0 | 11.6 | 14.1 |
| 4 | 5.7 | 8.6 | 3.6 | 12.7 | 14.1 |
| 5 | 5.5 | 8.7 | 4.2 | 11.3 | 14.1 |
| 6 | 5.2 | 8.0 | 3.8 | 11.5 | 14.1 |
| 7 | 4.9 | 8.0 | 3.5 | 10.0 | 13.8 |
| 8 | 5.3 | 8.1 | 3.9 | 11.6 | 14.0 |
| 9 | 5.1 | 8.2 | 3.3 | 11.2 | 13.9 |
| 10 | 5.0 | 8.3 | 5.2 | 10.8 | 14.1 |
| 11 | 5.4 | 8.5 | 4.3 | 11.2 | 13.9 |
| 12 | 5.2 | 8.9 | 5.3 | 10.9 | 14.1 |
| 13 | 4.9 | 8.6 | 7.9 | 11.3 | 14.3 |
| 14 | 5.0 | 9.0 | 6.3 | 11.4 | 14.5 |
| 15 | 5.8 | 8.9 | 6.8 | 12.0 | 14.1 |
| 16 | 5.3 | 9.2 | 7.0 | 12.4 | 14.3 |
| 17 | 5.3 | 9.1 | 7.1 | 11.8 | 14.7 |
| 18 | 5.8 | 9.3 | 7.6 | 12.3 | 14.6 |
| 19 | 5.3 | 9.1 | 5.2 | 11.6 | 14.2 |
| 20 | 5.0 | 8.6 | 7.0 | 12.3 | 14.0 |
| 21 | 5.5 | 8.8 | 6.2 | 12.0 | 14.1 |
| 22 | 6.2 | 8.7 | 6.6 | 12.9 | 13.9 |
| 23 | 5.8 | 9.4 | 7.6 | 12.9 | 14.3 |
| 24 | 5.8 | 9.2 | 7.9 | 12.9 | 14.5 |
| 25 | 5.6 | 8.7 | 8.6 | 12.3 | 14.4 |
| 26 | 5.6 | 8.4 | 5.1 | 12.0 | 14.2 |
| 27 | 5.4 | 8.4 | 6.2 | 11.8 | 13.6 |
| 28 | 6.1 | 8.8 | 7.3 | 12.8 | 14.0 |
| MEAN | 5.4 | 8.7 | 5.7 | 11.8 | 14.1 |

SGD 440 Part I (Prompt)

# LATE DATA

## Contents

| | Page |
|---|---|
| Cosmic Rays Alert, Deep River and Climax Jan 1981 | |
| Chart of Variations | 158 |
| Neutron Monitor Daily Values | 159 |
| Geomagnetic Indices Jan 1981 | |
| Hourly Equatorial Dst Values (Provisional) | 160 |

# COSMIC RAY INDICES
## (Neutron Monitor)

Bartels Rotation 2015 (December 1980–January 1981)

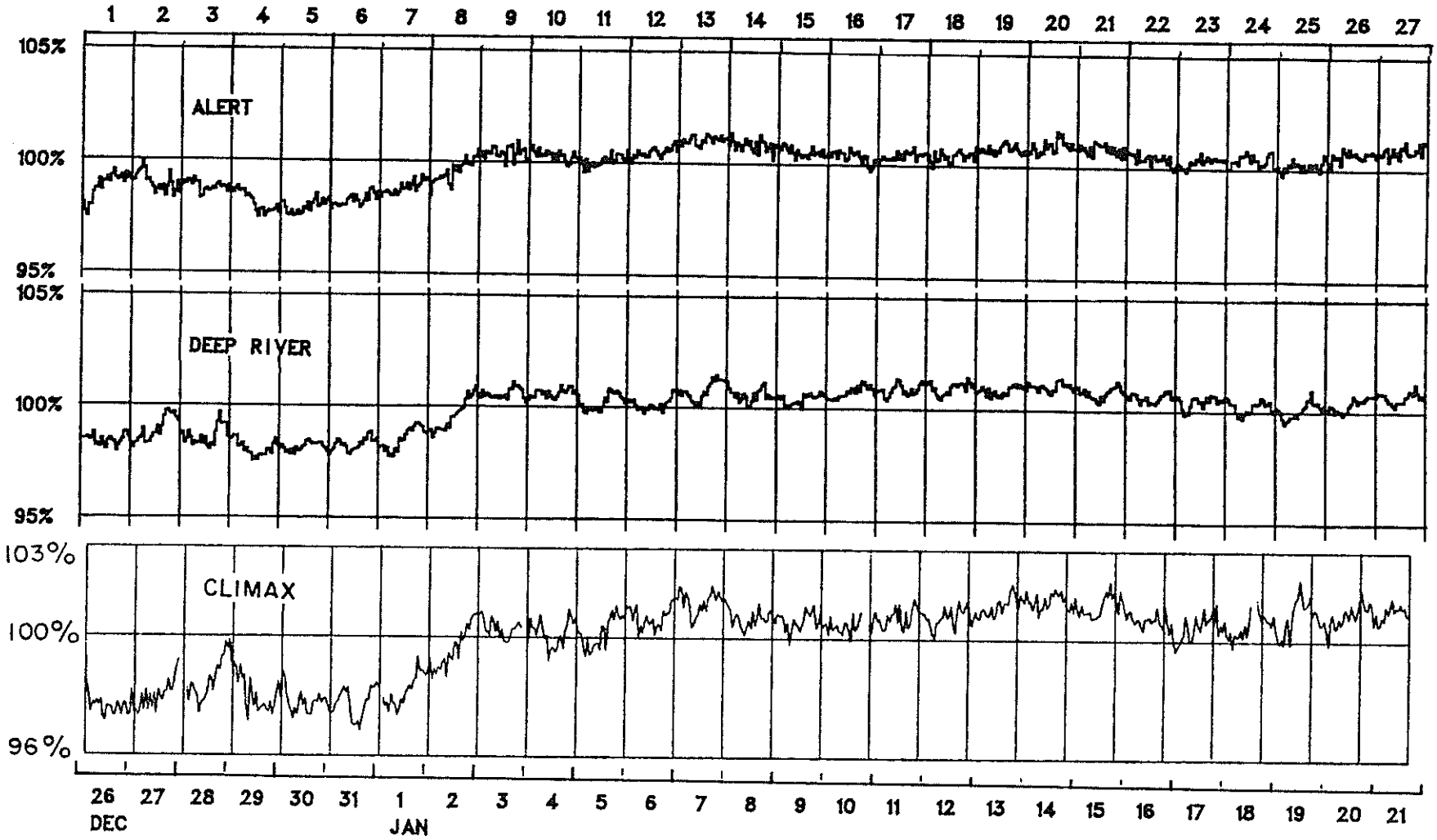

# COSMIC RAY INDICES
## (Neutron Monitors)

| Jan 1981 | ALERT Average (cts/h)/100 | DEEP RIVER Average (cts/h)/300 | CLIMAX Average (cts/h)/100 |
|---|---|---|---|
| 1 | 6562.4 | 6171.4 | 3653.3 |
| 2 | 6613.1 | 6238.0 | 3706.8 |
| 3 | 6668.0 | 6300.8 | 3731.9 |
| 4 | 6662.0 | 6303.4 | 3726.1 |
| 5 | 6647.3 | 6279.0 | 3727.5 |
| 6 | 6672.7 | 6273.4 | 3746.4 |
| 7 | 6711.6 | 6313.6 | 3766.1 |
| 8 | 6697.2 | 6302.8 | 3747.4 |
| 9 | 6678.8 | 6292.8 | 3743.8 |
| 10 | 6666.8 | 6312.7 | 3736.6 |
| 11 | 6671.0 | 6321.0 | 3747.8 |
| 12 | 6671.8 | 6328.4 | 3749.7 |
| 13 | 6693.8 | 6321.5 | 3760.8 |
| 14 | 6703.9 | 6333.4 | 3771.0 |
| 15 | 6697.3 | 6318.4 | 3763.4 |
| 16 | 6670.7 | 6305.1 | 3751.9 |
| 17 | 6664.0 | 6294.5 | 3737.6 |
| 18 | 6669.0 | 6280.7 | 3739.4 |
| 19 | 6654.3 | 6273.0 | 3751.7 |
| 20 | 6685.3 | 6288.3 | 3749.9 |
| 21 | 6701.2 | 6310.8 | 3760.6 |
| 22 | 6694.5 | 6297.1 | 3752.6 |
| 23 | 6645.9 | 6273.4 | 3736.7 |
| 24 | 6638.6 | 6285.9 | 3754.9 |
| 25 | 6687.1 | 6284.0 | 3764.7 |
| 26 | 6670.8 | 6288.0 | 3772.1 |
| 27 | 6700.0 | 6305.9 | 3770.9 |
| 28 | 6709.7 | 6337.7 | 3775.9 |
| 29 | 6715.8 | 6338.5 | 3769.8 |
| 30 | 6574.9 | 6248.6 | 3725.5 |
| 31 | 6498.3 | 6150.8 | 3656.8 |
| MEAN | 6664.5 | 6289.5 | 3744.1 |

For less than 24-hour coverage, parentheses enclose the number of hours for which data are available. For Climax and Huancayo, parentheses enclose the number of section hours whenever the sum of both sections falls below 40 hours.

# HOURLY EQUATORIAL DST VALUES (PROVISIONAL)

NASA/GODDARD SPACE FLIGHT CENTER

JANUARY 1981

(Time-UT)

(Units-Gammas)

| DAY | 1 | 2 | 3 | 4 | 5 | 6 | 7 | 8 | 9 | 10 | 11 | 12 | 13 | 14 | 15 | 16 | 17 | 18 | 19 | 20 | 21 | 22 | 23 | 24 |
|---|---|---|---|---|---|---|---|---|---|---|---|---|---|---|---|---|---|---|---|---|---|---|---|---|
| 1 | -45 | -44 | -44 | -45 | -40 | -33 | -33 | -43 | -44 | -45 | -49 | -60 | -49 | -43 | -38 | -36 | -35 | -39 | -44 | -41 | -43 | -46 | -39 | -36 |
| 2 | -34 | -33 | -31 | -26 | -22 | -20 | -25 | -27 | -28 | -30 | -34 | -31 | -29 | -29 | -27 | -29 | -32 | -33 | -36 | -41 | -40 | -38 | -33 | -31 |
| 3 | -38 | -34 | -34 | -30 | -31 | -33 | -36 | -43 | -37 | -31 | -33 | -35 | -34 | -31 | -28 | -26 | -25 | -26 | -24 | -26 | -33 | -25 | -17 | -19 |
| 4 | -32 | -40 | -50 | -47 | -44 | -49 | -49 | -39 | -38 | -39 | -37 | -35 | -30 | -28 | -31 | -32 | -26 | -21 | -22 | -21 | -27 | -16 | -11 | -13 |
| 5 | -15 | -12 | -14 | -17 | -19 | -18 | -19 | -17 | -19 | -16 | -13 | -17 | -20 | -19 | -18 | -19 | -19 | -21 | -19 | -20 | -19 | -24 | -26 | -21 |
| 6 | -23 | -25 | -24 | -12 | -16 | -15 | -16 | -16 | -15 | -16 | -19 | -20 | -23 | -21 | -22 | -19 | -20 | -25 | -27 | -25 | -23 | -23 | -21 | -19 |
| 7 | -19 | -19 | -20 | -18 | -17 | -18 | -19 | -21 | -17 | -17 | -13 | -18 | -19 | -22 | -22 | -21 | -19 | -19 | -16 | -15 | -16 | -17 | -14 | -15 |
| 8 | -18 | -17 | -18 | -14 | -12 | -10 | -10 | -12 | -15 | -12 | -15 | -12 | -15 | -23 | -20 | -15 | -16 | -21 | -26 | -20 | -17 | -17 | -21 | -22 |
| 9 | -18 | -14 | -19 | -23 | -20 | -16 | -16 | -15 | -15 | -15 | -16 | -15 | -13 | -13 | -22 | -22 | -21 | -22 | -20 | -21 | -22 | -20 | -16 | -13 |
| 10 | -11 | -9 | -7 | -5 | -7 | -7 | -3 | 3 | 6 | 9 | 7 | 1 | 1 | 10 | 16 | 10 | 12 | 16 | 13 | -7 | -15 | -13 | -12 | -17 |
| 11 | -15 | -20 | -27 | -23 | -27 | -19 | -16 | -27 | -25 | -32 | -38 | -34 | -31 | -34 | -36 | -39 | -42 | -39 | -38 | -36 | -32 | -37 | -42 | -42 |
| 12 | -38 | -38 | -37 | -34 | -35 | -35 | -34 | -33 | -30 | -29 | -29 | -31 | -32 | -32 | -31 | -28 | -25 | -27 | -26 | -23 | -23 | -23 | -23 | -22 |
| 13 | -21 | -19 | -23 | -22 | -24 | -26 | -26 | -24 | -20 | -18 | -19 | -18 | -17 | -23 | -28 | -27 | -27 | -30 | -30 | -30 | -29 | -26 | -25 | -26 |
| 14 | -26 | -24 | -25 | -24 | -23 | -24 | -25 | -26 | -25 | -27 | -26 | -27 | -31 | -31 | -28 | -22 | -20 | -22 | -21 | -23 | -23 | -20 | -14 | -11 |
| 15 | -14 | -20 | -20 | -15 | -13 | -12 | -11 | -12 | -15 | -17 | -16 | -13 | -14 | -14 | -12 | -12 | -12 | -18 | -21 | -20 | -17 | -11 | -10 | -15 |
| 16 | -14 | -9 | -13 | -13 | -15 | -21 | -23 | -25 | -22 | -16 | -15 | -21 | -18 | -13 | -16 | -19 | -18 | -19 | -18 | -17 | -14 | -12 | -9 | -7 |
| 17 | -7 | -8 | -9 | -8 | -7 | -6 | -1 | -1 | 0 | 4 | 4 | 3 | -6 | -9 | -14 | -17 | -16 | -16 | -22 | -23 | -19 | -16 | -15 | -13 |
| 18 | -11 | -10 | -6 | -11 | -13 | -14 | -12 | -13 | -12 | -12 | -14 | -13 | -15 | -15 | -14 | -12 | -11 | -8 | -9 | -8 | -6 | -6 | -7 | -6 |
| 19 | -5 | -4 | -4 | -3 | -1 | -2 | -4 | -2 | 0 | 1 | 4 | 4 | 4 | 2 | 0 | -4 | -8 | -8 | -4 | -3 | -2 | -1 | -1 | -5 |
| 20 | -7 | -8 | -5 | -4 | -2 | -2 | -2 | -2 | 0 | 1 | 1 | -1 | -1 | -1 | 0 | 0 | 2 | -2 | -6 | -9 | -11 | -11 | -7 | -3 |
| 21 | -3 | -5 | -10 | -10 | -8 | -3 | -3 | -4 | -10 | -12 | -10 | -7 | -2 | 2 | 5 | 6 | 8 | 10 | 11 | 9 | 7 | 6 | 8 | 9 |
| 22 | 9 | 12 | 13 | 14 | 12 | 8 | 10 | 9 | 12 | 13 | 12 | 4 | -1 | -1 | -3 | -14 | -9 | -8 | -10 | -8 | -8 | -7 | -12 | -12 |
| 23 | -14 | -11 | -9 | -9 | -12 | -13 | -15 | -15 | -13 | -13 | -15 | -16 | -8 | -17 | -20 | -18 | -13 | -12 | -12 | -12 | -12 | -10 | -7 | -10 |
| 24 | -9 | -8 | -10 | -11 | -14 | -14 | -12 | -17 | -18 | -20 | -28 | -27 | -23 | -21 | -23 | -22 | -22 | -23 | -18 | -13 | -16 | -21 | -18 | -18 |
| 25 | -20 | -21 | -17 | -14 | -18 | -20 | -20 | -19 | -18 | -18 | -20 | -17 | -15 | -13 | -14 | -10 | -9 | -6 | -6 | -13 | -18 | -17 | -11 | -9 |
| 26 | -6 | -5 | -6 | -5 | -6 | -5 | -6 | -13 | -19 | -23 | -30 | -27 | -23 | -24 | -25 | -20 | -14 | -7 | 2 | -4 | -18 | -17 | -15 | -17 |
| 27 | -24 | -28 | -32 | -25 | -20 | -19 | -18 | -17 | -17 | -17 | -21 | -25 | -21 | -25 | -26 | -25 | -23 | -20 | -16 | -14 | -16 | -18 | -22 | -27 |
| 28 | -28 | -21 | -18 | -24 | -33 | -36 | -37 | -34 | -31 | -31 | -31 | -26 | -27 | -27 | -23 | -26 | -24 | -25 | -20 | -18 | -19 | -19 | -19 | -19 |
| 29 | -25 | -28 | -30 | -28 | -29 | -25 | -16 | -11 | -24 | -26 | -30 | -31 | -24 | -25 | -27 | -30 | -31 | -28 | -28 | -24 | -20 | -22 | -19 | -18 |
| 30 | -21 | -23 | -25 | -23 | -22 | -20 | -20 | -22 | -26 | -27 | -30 | -29 | -28 | -24 | -20 | -16 | -14 | -13 | -11 | -12 | -12 | -10 | -8 | -9 |
| 31 | -7 | -7 | -6 | -19 | -40 | -49 | -54 | -46 | -44 | -43 | -47 | -56 | -51 | -40 | -39 | -43 | -41 | -38 | -33 | -31 | -34 | -33 | -29 | -31 |

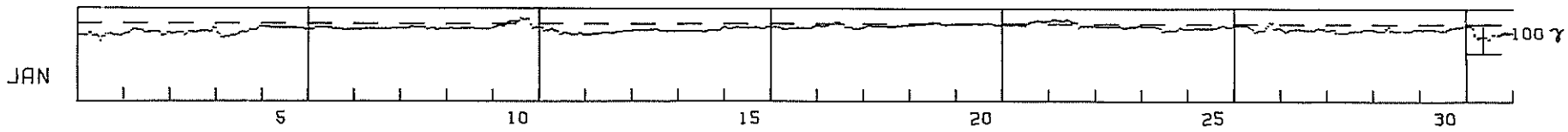

# WORLD DATA CENTER A
## FOR
## SOLAR-TERRESTRIAL PHYSICS

The ICSU Panel on WDCs has recommended that it would be appropriate courtesy to acknowledge in publications that data were obtained from the originating station or investigator through the intermediary of the WDCs. The following statement is suggested:

"Data used in this study were provided by WDC-A for Solar-Terrestrial Physics, NOAA E/GC2, 325 Broadway, Boulder Colorado 80303, USA."