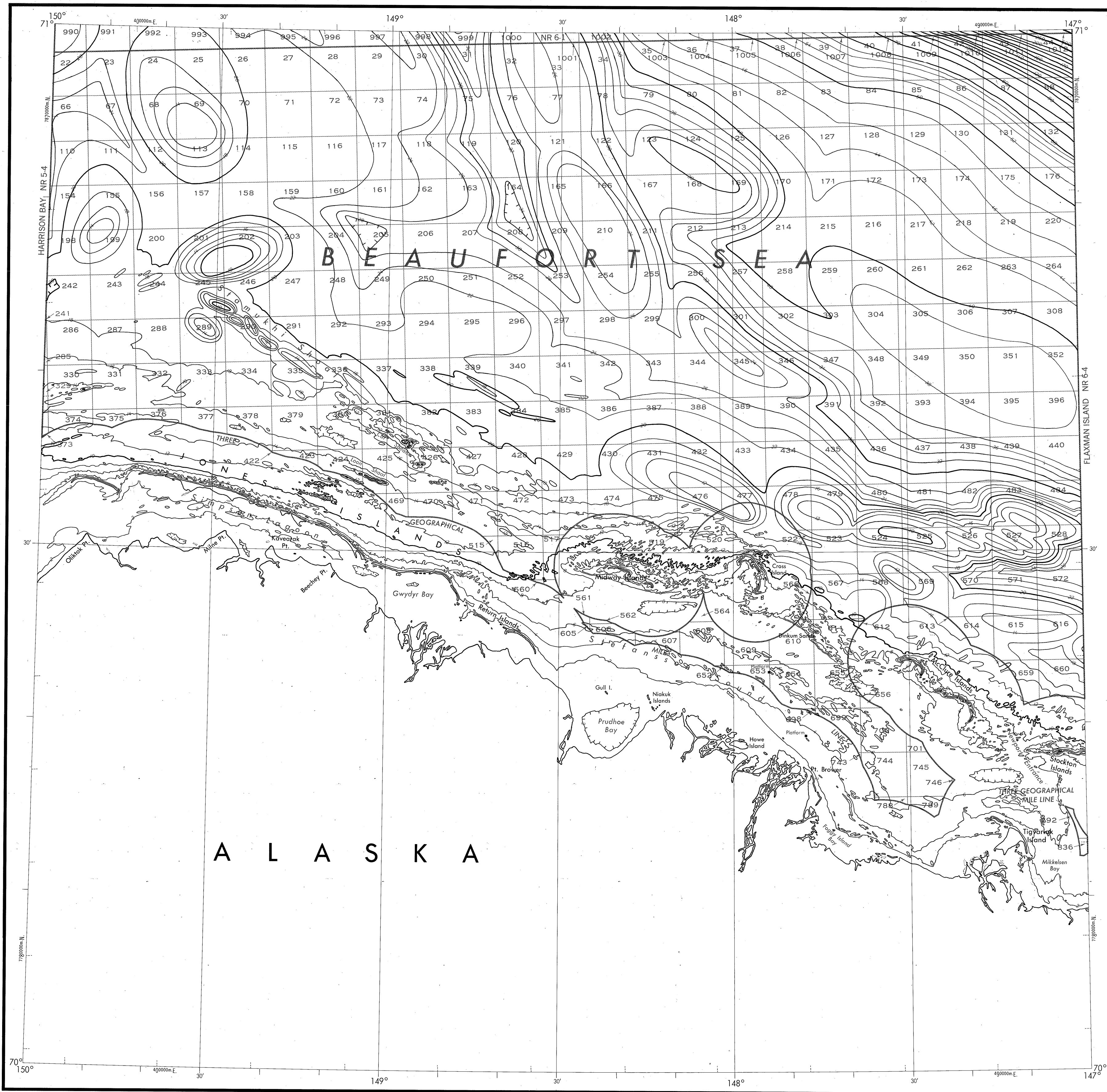


# BATHYMETRIC MAP

BEAUFORT SEA  
BEECHY POINT



Base map information including bathymetry was compiled by the National Ocean Service (NOS). Bathymetry was compiled from NOS hydrographic surveys supplemented by hydrographic information from other sources (see index). NOS hydrographic survey data complies with International Hydrographic Organization (IHO) Publication 44 accuracy standards or those used at the date of the surveys. This is a reproduction of a facsimile of the bathymetric manuscript and does not necessarily represent the final publication. This information is not intended for navigational purposes.

Bathymetric Contour Intervals: 10 meters to 200 meter depth, supplemented by 2 meter intervals, thence 250 meters to maximum depth.

Datum: Mean Lower Low Water (MLLW).

Universal Transverse Mercator Grid. Zone 6; 10,000 meter ticks (---) are shown inside the neatline.

Protraction Diagram data shown in a subdued (screened) black was compiled by the Minerals Management Service (MMS).

THIS MAP IS NOT A LEGAL DOCUMENT for Federal leasing purposes; for such purposes use the MMS Outer Continental Shelf Official Protraction Diagrams.

Heavy line(s) indicate limits of these protraction diagrams.


## OUTER CONTINENTAL SHELF RESOURCE MANAGEMENT MAP

UNITED STATES DEPARTMENT OF COMMERCE  
NATIONAL OCEANIC AND ATMOSPHERIC ADMINISTRATION  
NATIONAL OCEAN SERVICE

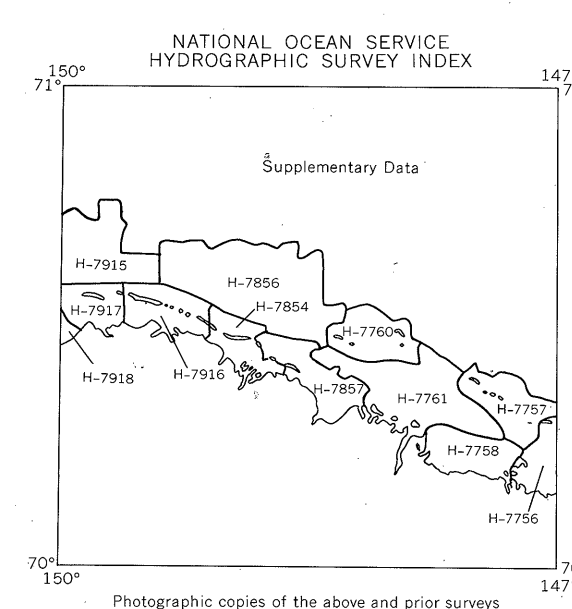
1986  
Produced at Washington, D.C.  
for

UNITED STATES DEPARTMENT OF THE INTERIOR  
MINERALS MANAGEMENT SERVICE

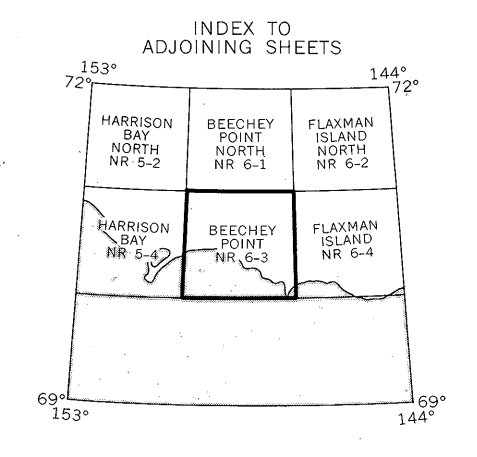
TRANSVERSE MERCATOR PROJECTION  
Scale 1:250,000



HYDROGRAPHIC SURVEY INFORMATION			
SURVEY NUMBER	SURVEY DATE	SURVEY SCALE	SURVEY LINE SPACING (NAUT. MILES)
H-7756	1949-50	1:200,000	02-35
H-7757	1949-50	1:200,000	02-35
H-7758	1949	1:200,000	02-35
H-7760	1949-50	1:200,000	02-12
H-7761	1949-50	1:400,000	02-80
H-7854	1951	1:200,000	02-23
H-7856	1951	1:400,000	02-30
H-7857	1951	1:200,000	02-24
H-7915	1951	1:400,000	02-3.8
H-7916	1951	1:200,000	02-18
H-7917	1951	1:200,000	02-20
H-7918	1951	1:200,000	02-60



## BEECHY POINT NOS NR 6-3 (OCS)



Photographic copies of the above and prior surveys may be obtained, at the cost of reproduction, by addressing the Director (NCG243), National Ocean Service, National Oceanic and Atmospheric Administration, Rockville, Maryland 20852.

DRAWING NUMBER  
NR 6-3  
Beechey Point, AK

DRAWING NUMBER  
1:250,000

DRAWING NUMBER

DRAWING NUMBER