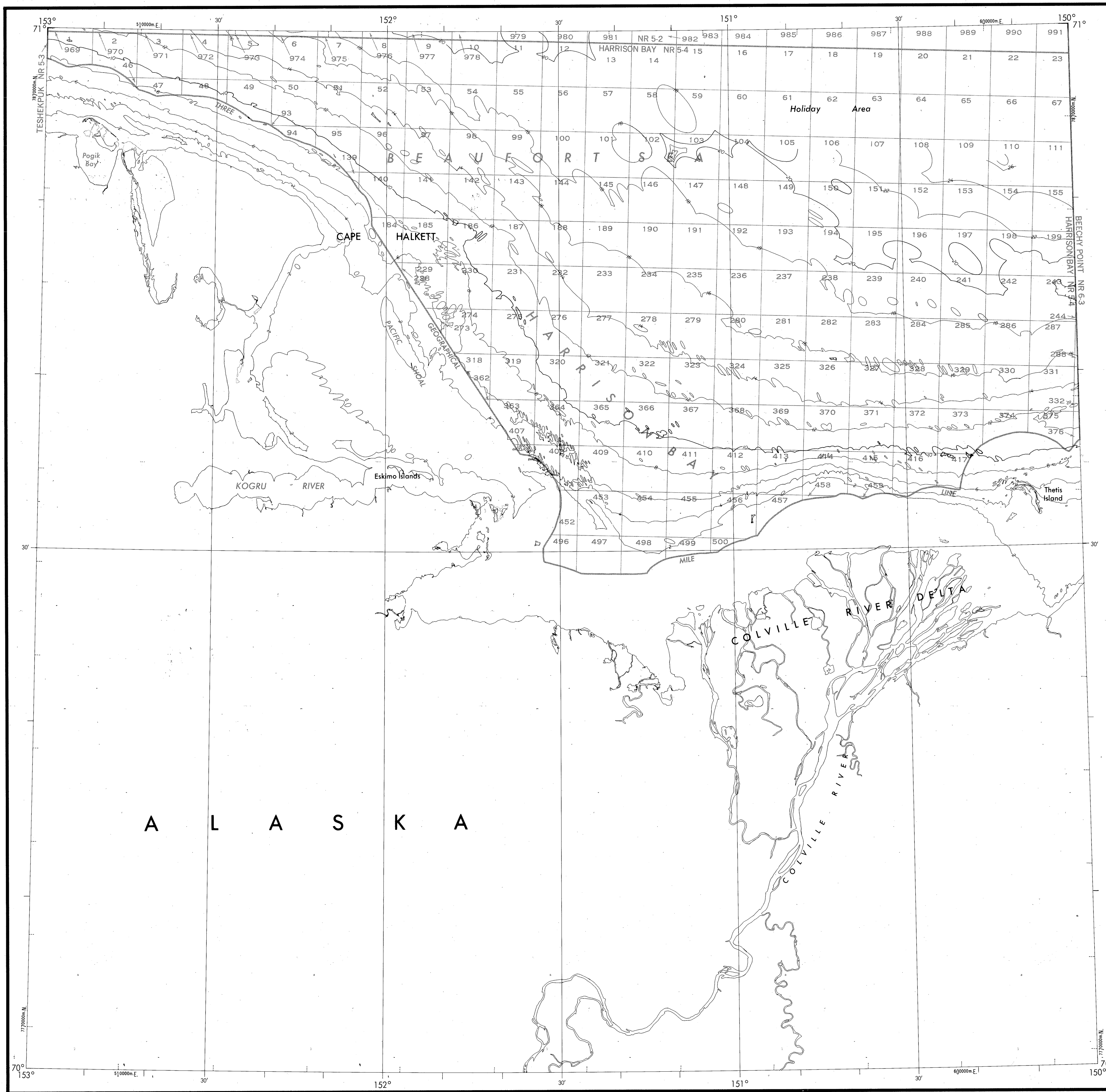


BATHYMETRIC MAP

BEAUFORT SEA
HARRISON BAY



Base map information including bathymetry was compiled by the National Ocean Service (NOS). Bathymetry was compiled from NOS hydrographic surveys supplemented by hydrographic information from other sources (see index). NOS hydrographic survey data complies with International Hydrographic Organization (IHO) Special Publication 44 accuracy standards or those used at the date of the surveys. This information is not intended for navigational purposes.

Bathymetric Contour Interval: 10 meters to maximum depth, supplemented by 2 meter intervals

Datum: Mean Lower Low Water (MLLW).

Universal Transverse Mercator Grid, Zone 5; 10,000 meter ticks (---) are shown inside the neatline.

Protraction Diagram data shown in a subuded (screened) black was compiled by the Minerals Management Service (MMS).

THIS MAP IS NOT A LEGAL DOCUMENT for Federal leasing purposes, for such purposes use the MMS Outer Continental Shelf Official Protraction Diagrams.

Heavy line(s) indicate limits of these protraction diagrams.

HYDROGRAPHIC SURVEY INFORMATION			
SURVEY NUMBER	SURVEY DATE	SURVEY SCALE	SURVEY LINE SPACING (NAUT. MILES)
H-7915	1951	1:40,000	05-38
H-7917	1951	1:20,000	03-20
H-7918	1951	1:20,000	03-50
H-7922	1951	1:40,000	04-25
H-7991	1952	1:40,000	05-60
H-8058	1953	1:40,000	05-70
H-8059	1953	1:80,000	10-28

NOS CHART 16066 DEC. 25, 1982 1-48,973

OUTER CONTINENTAL SHELF RESOURCE MANAGEMENT MAP

UNITED STATES DEPARTMENT OF COMMERCE
NATIONAL OCEANIC AND ATMOSPHERIC ADMINISTRATION
NATIONAL OCEAN SERVICE

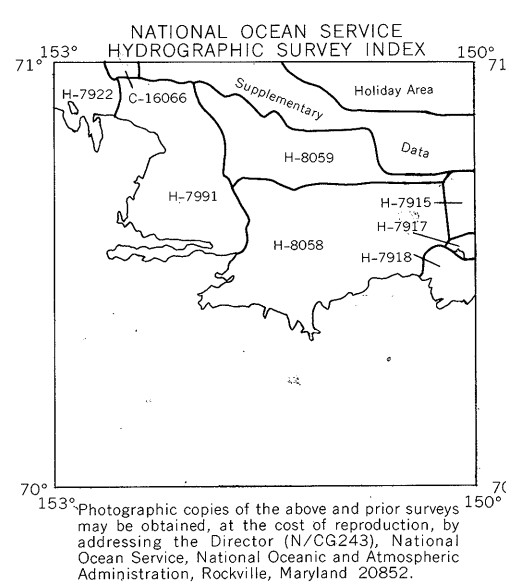

1984

Produced at Washington, D.C.
for

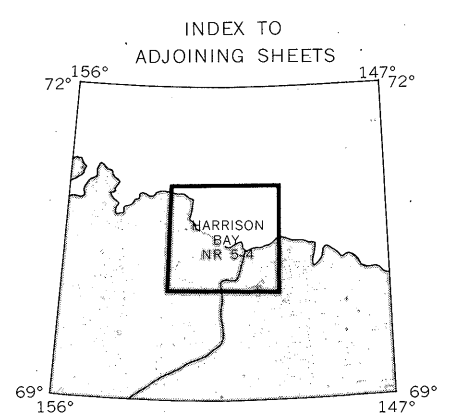
UNITED STATES DEPARTMENT OF THE INTERIOR
MINERALS MANAGEMENT SERVICE

TRANSVERSE MERCATOR PROJECTION

Scale 1:250,000



HARRISON BAY
NOS NR 5-4(OCS)



DRAWING NUMBER
 NR-5-4
 Harrison Bay, AK
 PLAN HOLO CORPORATION • BRINE, CALIFORNIA
 POSITION DATE OF PRINT ON THIS LINE
 DRAWING NUMBER
 1:250,000
 PLAN HOLO CORPORATION • BRINE, CALIFORNIA
 POSITION DATE OF PRINT ON THIS LINE
 DRAWING NUMBER
 PLAN HOLO CORPORATION • BRINE, CALIFORNIA
 POSITION DATE OF PRINT ON THIS LINE
 DRAWING NUMBER