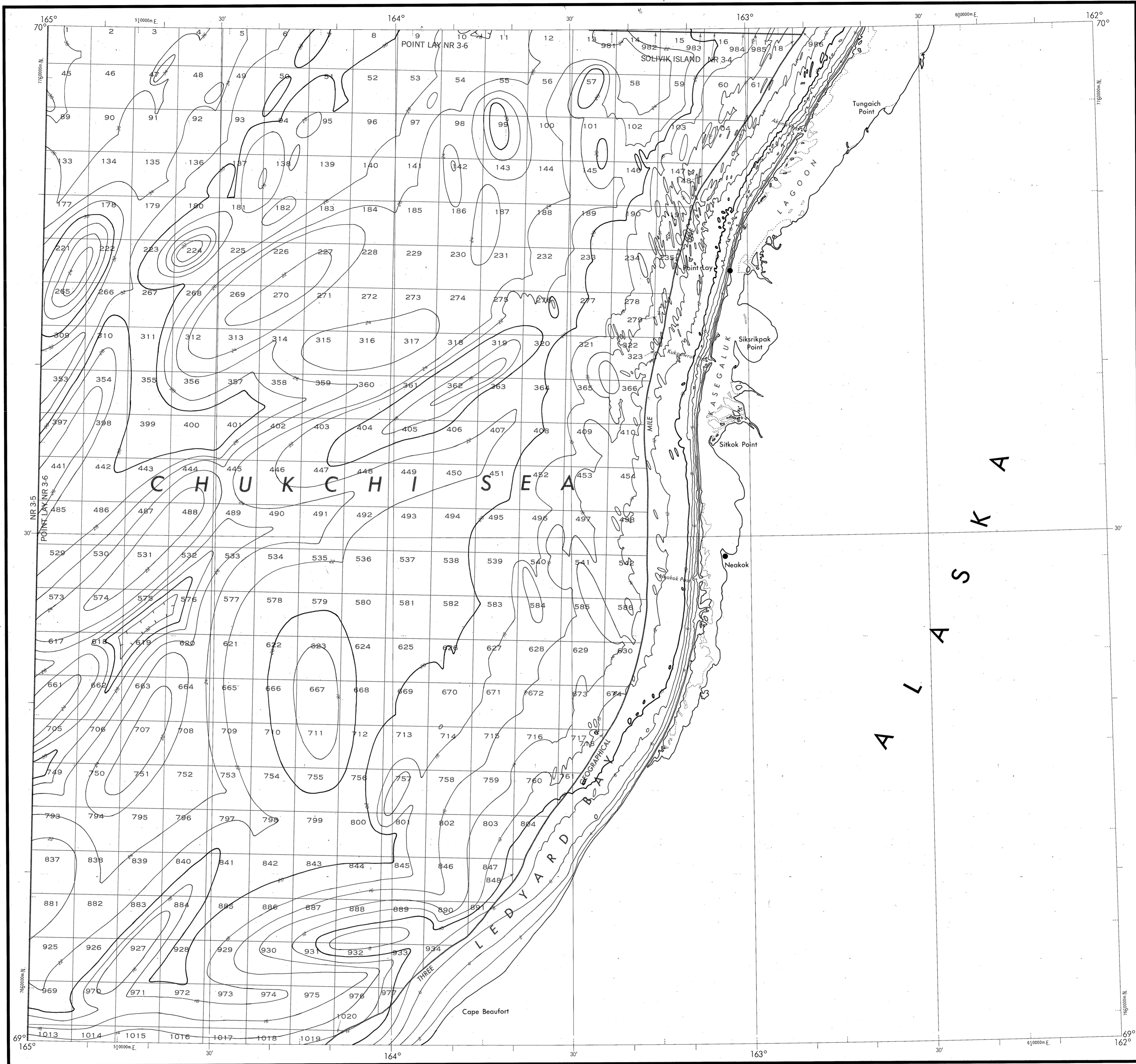


BATHYMETRIC MAP

CHUKCHI SEA
POINT LAY



Base map information including bathymetry was compiled by the National Ocean Service (NOS). Bathymetry was compiled from NOS hydrographic surveys supplemented by hydrographic information from other sources (see index). NOS hydrographic survey data complies with International Hydrographic Organization (IHO) Publication 44 accuracy standards or those used at the date of the surveys. This is a reproduction of a facsimile of the bathymetric manuscript and does not necessarily represent the final publication. This information is not intended for navigational purposes. Bathymetric Contour Intervals: 10 meters to maximum depth, supplemented by 2 meter intervals.

Datum: Mean Lower Low Water (MLLW).

Universal Transverse Mercator Grid, Zone 3; 10,000 meter ticks (---) are shown inside the neatline.

Protraction Diagram data shown in a subdued (screened) black was compiled by the Minerals Management Service (MMS).

THIS MAP IS NOT A LEGAL DOCUMENT for Federal leasing purposes; for such purposes use the MMS Outer Continental Shelf Official Protraction Diagrams.

Heavy line(s) indicate limits of these protraction diagrams.

HYDROGRAPHIC SURVEY INFORMATION			
SURVEY NUMBER	SURVEY DATE	SURVEY SCALE	SURVEY LINE SPACING (NAUT. MILES)
H-7753	1949-50	1:40,000	0.5-2.0
H-7754	1949-50	1:40,000	0.5-2.0
H-7755	1949-50	1:40,000	0.5-2.0
H-7858	1960	1:40,000	1.0-6.0
H-8698	1962	1:100,000	4.0-12

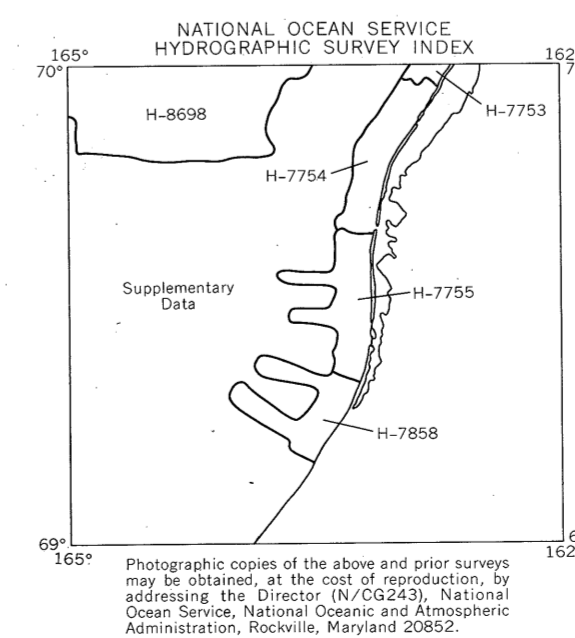

OUTER CONTINENTAL SHELF RESOURCE MANAGEMENT MAP

UNITED STATES DEPARTMENT OF COMMERCE
NATIONAL OCEANIC AND ATMOSPHERIC ADMINISTRATION
NATIONAL OCEAN SERVICE

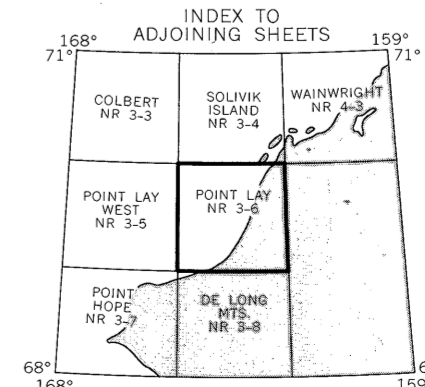
1986
Produced at Washington, D.C.
for

UNITED STATES DEPARTMENT OF THE INTERIOR
MINERALS MANAGEMENT SERVICE

TRANSVERSE MERCATOR PROJECTION
Scale 1:250,000



POINT LAY NOS NR 3-6 (OCS)



Photographic copies of the above and prior surveys may be obtained, at the cost of reproduction, by addressing the Director (N/OZ243), National Ocean Service, National Oceanic and Atmospheric Administration, Rockville, Maryland 20852.

DRAWING NUMBER
NOS-6
Point Lay, AK.

DRAWING NUMBER
1:250,000

DRAWING NUMBER

DRAWING NUMBER