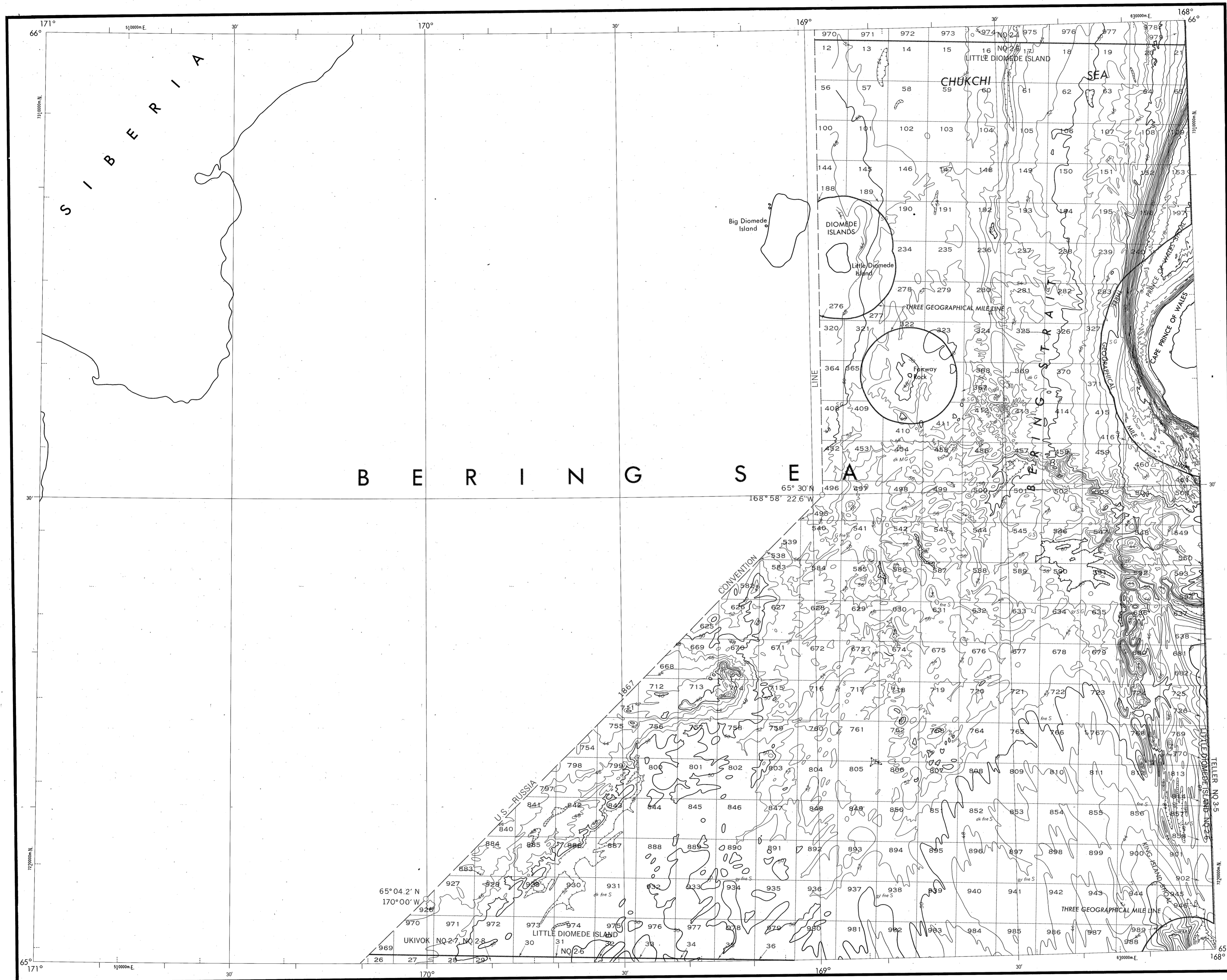


# BATHYMETRIC MAP

BERING SEA  
LITTLE DIOMEDE ISLAND



Base map information including bathymetry was compiled by the National Ocean Service (NOS). Bathymetry was compiled from NOS hydrographic surveys (see index). NOS hydrographic survey data complies with International Hydrographic Organization (IHO) Special Publication 44 accuracy standards or those used at the date of the survey. This information is not intended for navigational purposes.  
 Bathymetric Contour Interval: 10 meters to maximum depth, supplemented by 2 meter intervals.  
 Datum: Mean Lower Low Water (MLLW).  
 Universal Transverse Mercator Grid, Zone 2; 10,000 meter ticks (---) are shown inside the neckline.  
 Protection Diagram data shown in a subdued (screened) black was compiled by the Minerals Management Service (MMS). THIS MAP IS NOT A LEGAL DOCUMENT for Federal leasing purposes; for such purposes use the MMS Outer Continental Shelf Official Protection Diagrams.  
 Heavy lines indicate limits of these protection diagrams.

HYDROGRAPHIC SURVEY INFORMATION			
SURVEY NUMBER	SURVEY DATE	SURVEY SCALE	SURVEY LINE SPACING (NAUT. MILES)
H-7845	1990	1:200,000	10-30
H-7849	1990	1:200,000	02-50
H-7850	1990	1:400,000	30-50
H-8661	1961	1:100,000	20-30
H-8620	1969-70	1:100,000	50-2.2
H-8621	1969-70	1:100,000	50-2.2
H-9022	1969-70	1:100,000	50-1.0

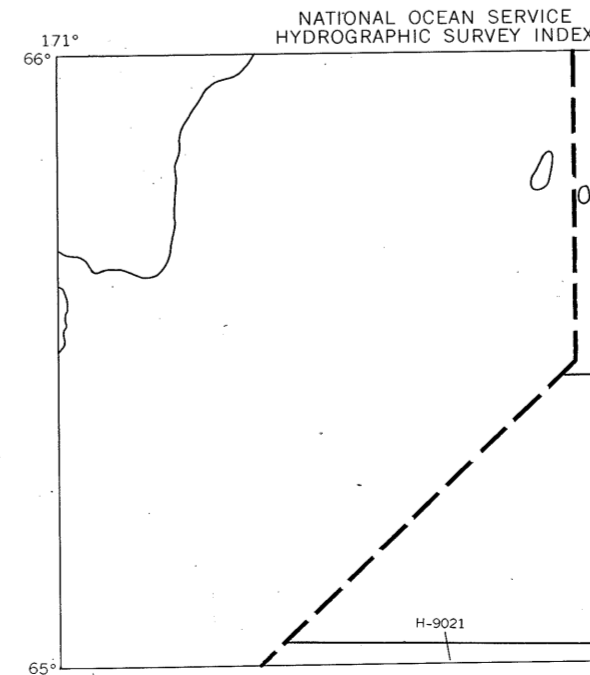

## OUTER CONTINENTAL SHELF RESOURCE MANAGEMENT MAP

UNITED STATES DEPARTMENT OF COMMERCE  
NATIONAL OCEANIC AND ATMOSPHERIC ADMINISTRATION  
NATIONAL OCEAN SERVICE

1984  
Produced at Washington, D.C.  
for

UNITED STATES DEPARTMENT OF THE INTERIOR  
MINERALS MANAGEMENT SERVICE

TRANSVERSE MERCATOR PROJECTION  
Scale 1:250,000



## LITTLE DIOMEDE IS. NOS NQ 2-6(OC)

Photographic copies of the above and prior surveys may be obtained at the cost of reproduction, by addressing the Director (N/OCSA), National Ocean Service, National Oceanic and Atmospheric Administration, Rockville, Maryland 20852.

DRAWING NUMBER  
1:250,000  
DRAWING NUMBER  
1:250,000  
DRAWING NUMBER  
1:250,000