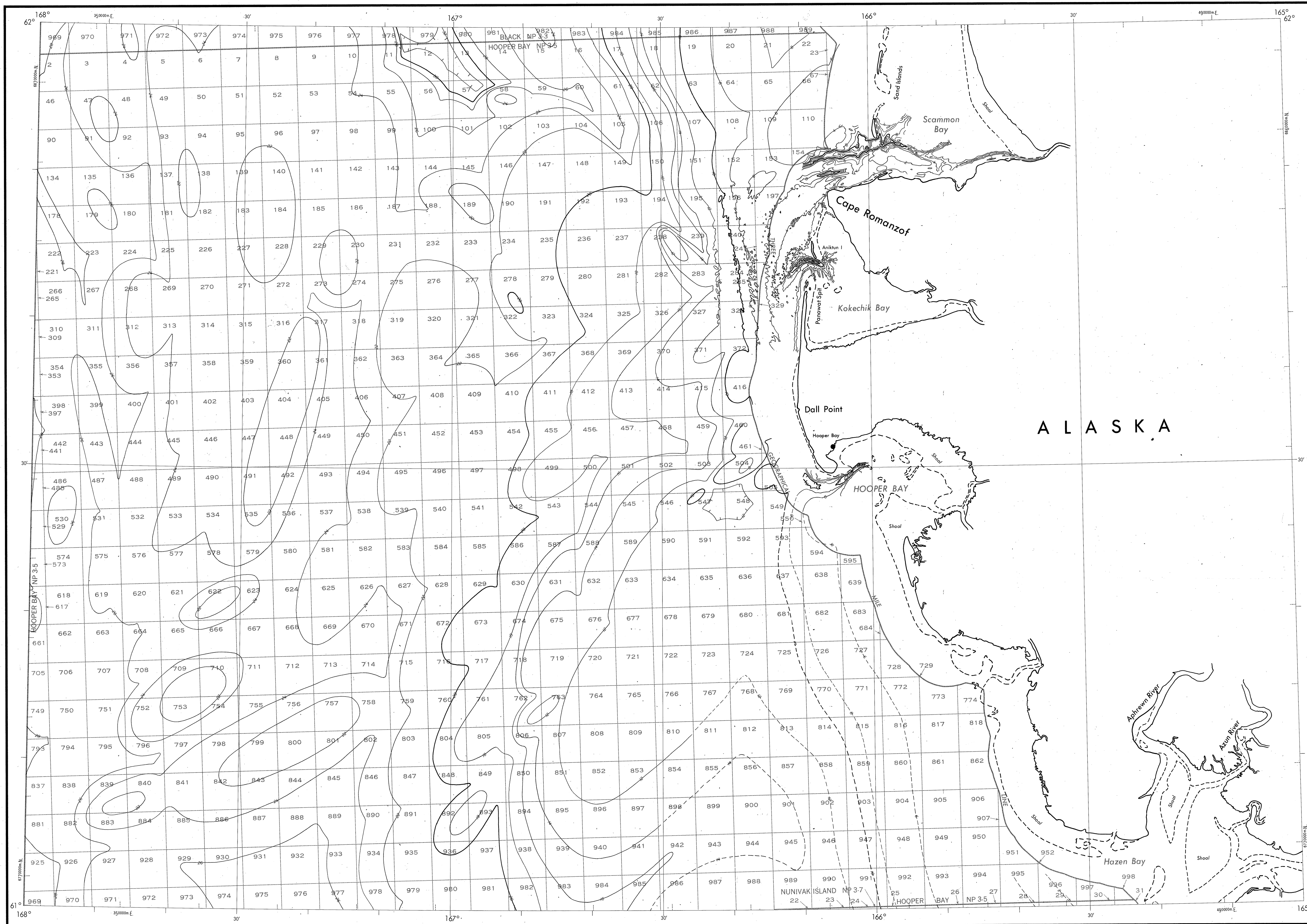


BATHYMETRIC MAP

BERING SEA
HOOPER BAY



Base map information including bathymetry was compiled by the National Ocean Service (NOS). Bathymetry was compiled from NOS hydrographic surveys supplemented by hydrographic information from other sources (see index). NOS hydrographic survey data complies with International Hydrographic Organization (IHO) Special Publication 44 accuracy standards or those used at the date of the survey. This is a reproduction of a facsimile of the bathymetric manuscript and does not necessarily represent the final publication. This information is not intended for navigational purposes. Bathymetric Contour Interval: 10 meters to maximum depth, supplemented by 2 meter intervals. Datum: Mean Lower Low Water (MLLW). Universal Transverse Mercator Grid, Zone 3, 10,000 Meter Ticks (—) are shown inside the neartline. Projection Diagram data shown in a subboxed (screened) block was compiled by the Minerals Management Service (MMS). THIS MAP IS NOT A LEGAL DOCUMENT for Federal leasing purposes; for such purposes use the MMS Outer Continental Shelf Official Projection Diagrams. Heavy line(s) indicate limits of these projection diagrams.

HYDROGRAPHIC SURVEY INFORMATION			
SURVEY NUMBER	SURVEY DATE	SURVEY SCALE	SURVEY LINE SPACING (METERS)
H-2483	1989	1:250,000	05-15
H-2482	1989	1:250,000	05-17.5
H-2481	1989	1:250,000	05-11
H-2480	1989	1:250,000	05-17
H-2479	1981	1:250,000	05-37

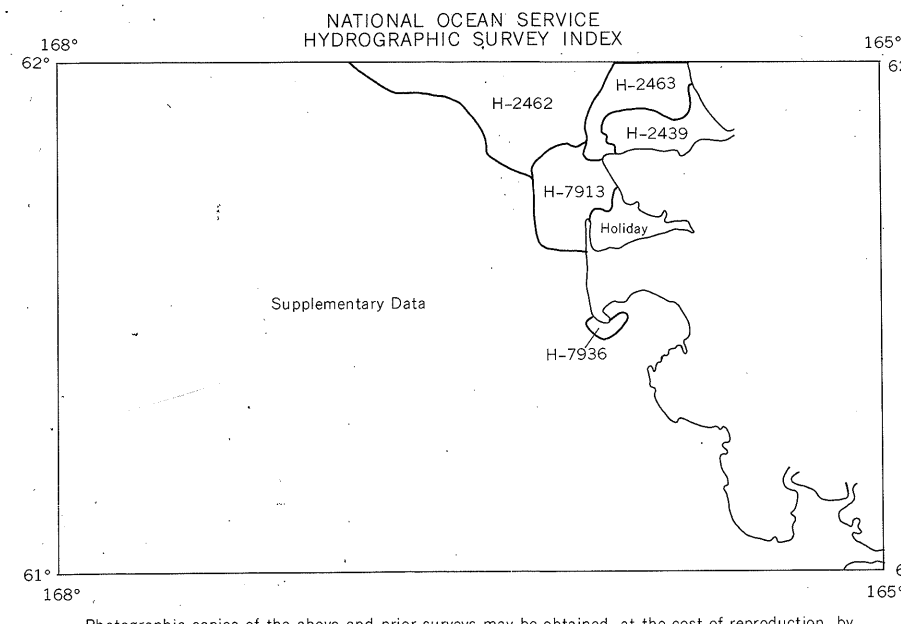
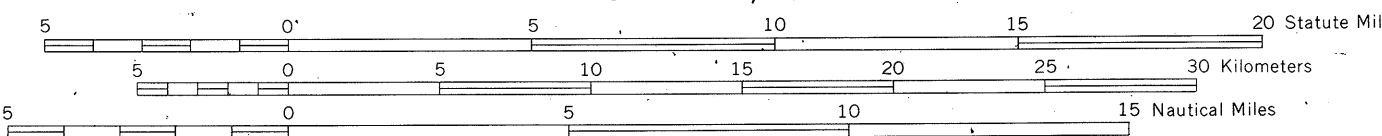
OUTER CONTINENTAL SHELF RESOURCE MANAGEMENT MAP

UNITED STATES DEPARTMENT OF COMMERCE
NATIONAL OCEANIC AND ATMOSPHERIC ADMINISTRATION
NATIONAL OCEAN SERVICE

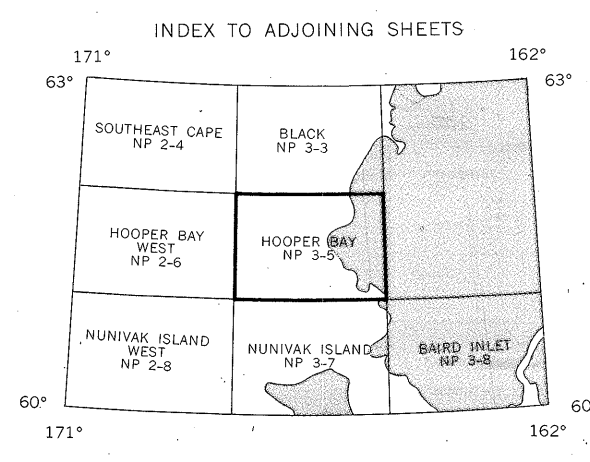
1989
Produced at Washington, D.C.

UNITED STATES DEPARTMENT OF THE INTERIOR
MINERALS MANAGEMENT SERVICE

TRANSVERSE MERCATOR PROJECTION
Scale 1:250,000



HOOPER BAY
NOS NP 3-5 (OCS)



DRAWING NUMBER
NP-3-5
Hooper Bay, AK

DRAWING NUMBER
1:250,000

DRAWING NUMBER

DRAWING NUMBER