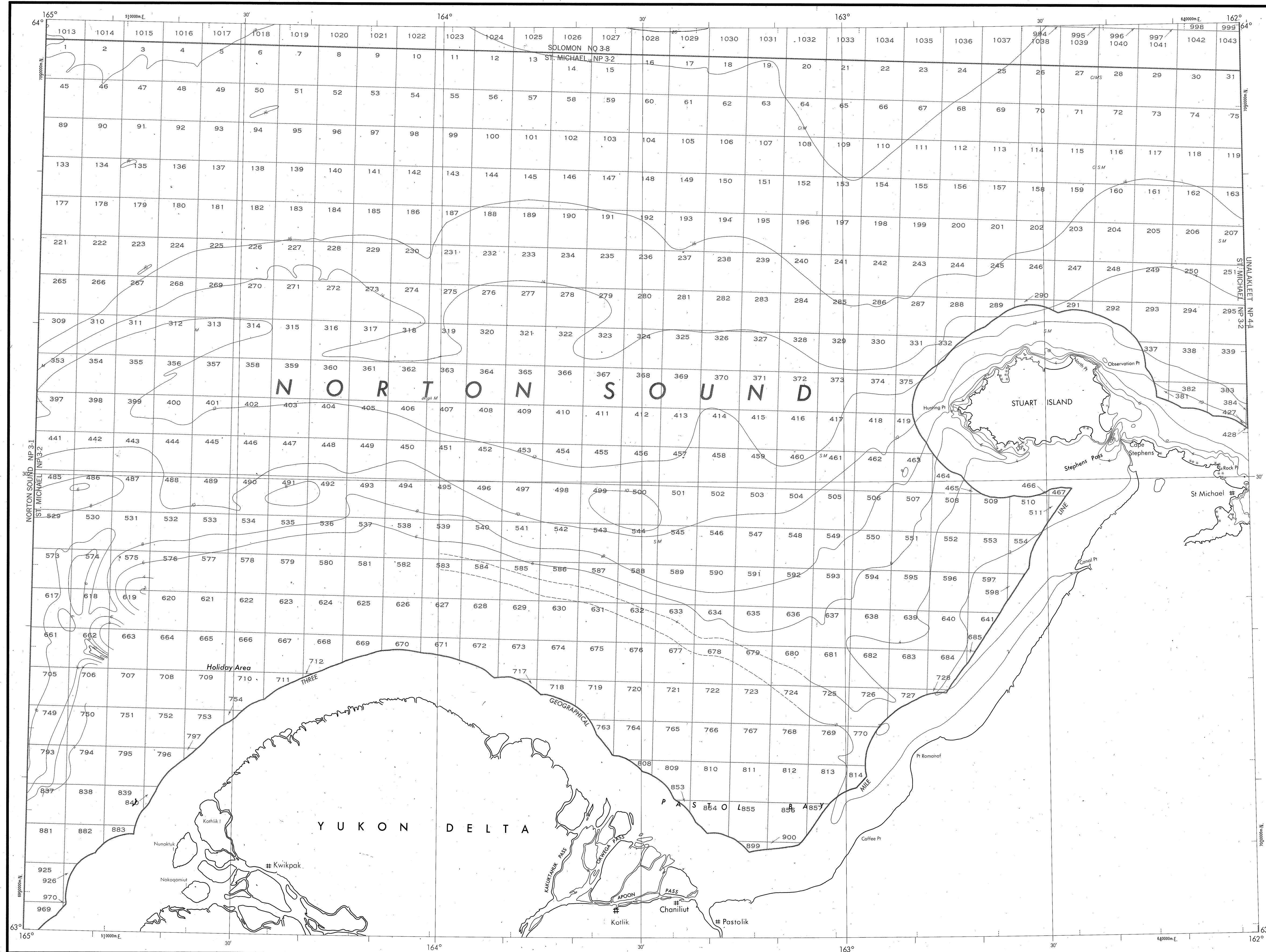


# BATHYMETRIC MAP

NORTON SOUND  
ST. MICHAEL



Base map information including bathymetry was compiled by the National Ocean Service (NOS). Bathymetry was compiled from NOS hydrographic surveys (see index). NOS hydrographic survey data complies with International Hydrographic Organization (IHO) Special Publication 44 accuracy standards or those used at the date of the survey. This information is not intended for navigational purposes. Bathymetric Contour Interval: 10 meters to maximum depth, supplemented by 2 meter intervals. Datum: Mean Lower Low Water (MLLW). Universal Transverse Mercator Grid, Zone 3; 10,000 meter ticks (---) are shown inside the neckline. Protraction Diagram data shown in a sublined (screened) block was compiled by the Minerals Management Service (MMS). THIS MAP IS NOT A LEGAL DOCUMENT for Federal leasing purposes; for such purposes use the MMS Outer Continental Shelf Official Protraction Diagrams. Heavy lines indicate limits of these protraction diagrams.

### HYDROGRAPHIC SURVEY INFORMATION

SURVEY NUMBER	SURVEY DATE	SURVEY SCALE	SURVEY LINE SPACING (NAUT. MILES)
H-2363	1988	1:80,000	14.0-17
H-2364	1988	1:200,000	03.10
H-2449	1999	1:80,000	14.0-17
H-2462	1999	1:200,000	34.1-44
H-2477	1999	1:200,000	03.10
H-2478	1999	1:100,000	03.10
H-2484	1970	1:100,000	34.2-2
H-2485	1970	1:200,000	3.1-4.4
H-2479	1970	1:200,000	2.5-17.7

### OUTER CONTINENTAL SHELF RESOURCE MANAGEMENT MAP

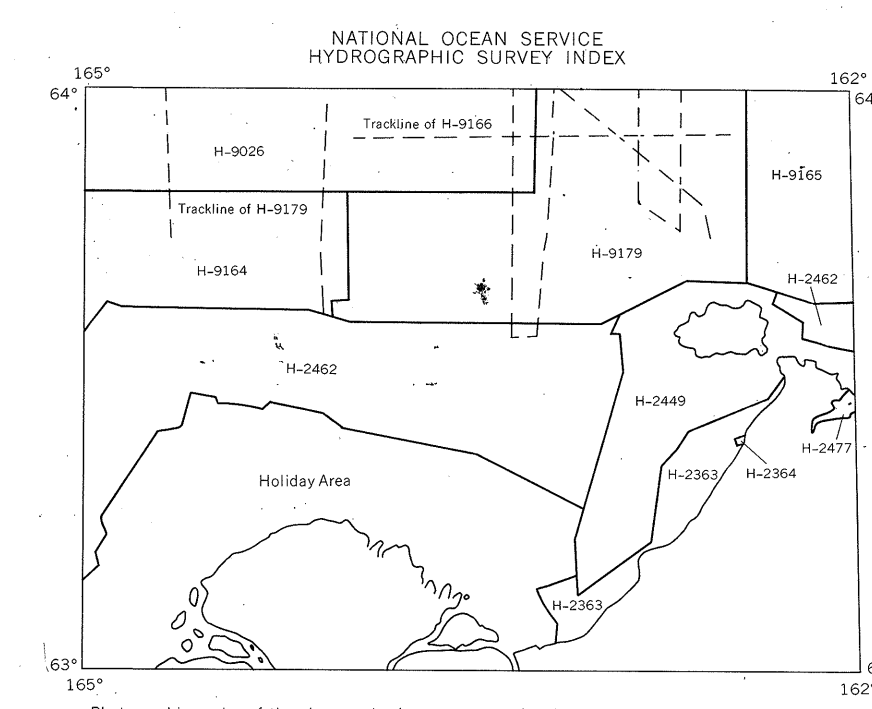

UNITED STATES DEPARTMENT OF COMMERCE  
NATIONAL OCEANIC AND ATMOSPHERIC ADMINISTRATION  
NATIONAL OCEAN SERVICE

1984

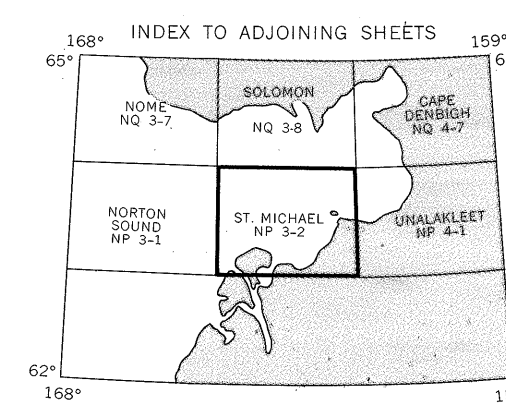
Produced at Washington, D.C.

for  
UNITED STATES DEPARTMENT OF THE INTERIOR  
MINERALS MANAGEMENT SERVICE

TRANSVERSE MERCATOR PROJECTION  
Scale 1:250,000



ST. MICHAEL  
NOS NP 3-2 (OCS)



DRAWING NUMBER  
NP 3-2  
St. Michael, AK

DRAWING NUMBER  
1:250,000

DRAWING NUMBER

DRAWING NUMBER