

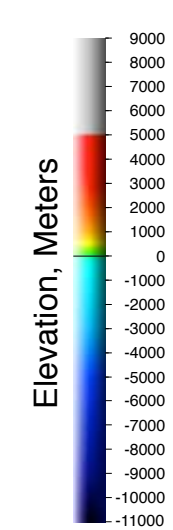


NOAA  
National Geophysical Data Center  
Boulder, Colorado  
2006




# ETOPO2v2



Miller Projection on Sphere  
Illuminated for strong topographic exaggeration

**Data Sources:**

- Oceans 80°S-64°N:* Smith/Sandwell
- Land Masses:* G.L.O.B.E.
- Arctic > 64°N:* IBCAO
- US Great Lakes:* NGDC
- US Coastal Waters:* NGDC Coastal Relief Model
- Caspian Sea:* Caspian Environment Programme



**Digital Data Availability**

- Full Grid On-Line:**
- ArcGIS Floating-point raster
- GMT Floating-point and 16-bit integer .grd files
- RAW 16-bit integer raster
- Color imagery

Also available:  
CD-ROM or DVD