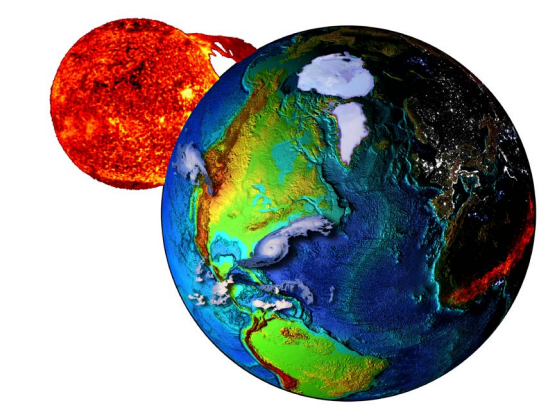

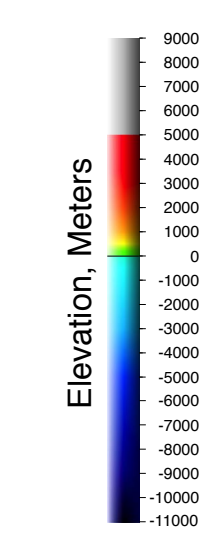


NOAA  
National Geophysical Data Center  
Boulder, Colorado  
2006



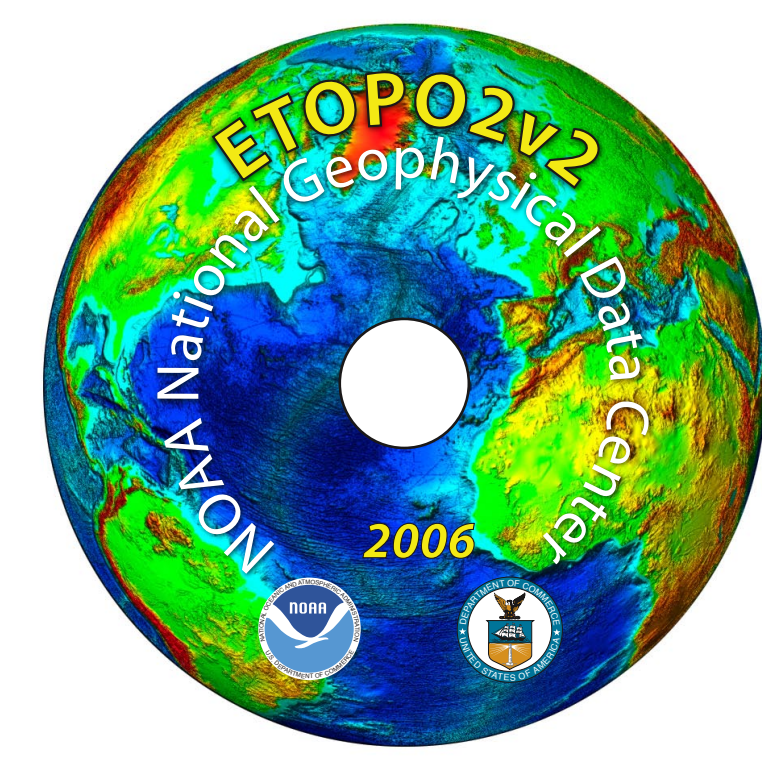
# ETOPO2v2g



Miller Projection on Sphere  
Illuminated for strong topographic exaggeration

**Data Sources:**

- Oceans 80°S-64°N:* Smith/Sandwell
- Land Masses:* G.L.O.B.E.
- Arctic > 64°N:* IBCAO
- US Great Lakes:* NGDC
- US Coastal Waters:* NGDC Coastal Relief Model
- Caspian Sea:* Caspian Environment Programme



**Digital Data Availability**  
Full (gridline-centered) Grids

- On-Line:**
- ArcGIS Floating-point raster
  - GMT Floating-point and 16-bit integer .grd files
  - GEODAS .g98 grid files
  - RAW 16-bit integer raster
  - Color imagery

**Also available:**  
CD-ROM or DVD